


District 2

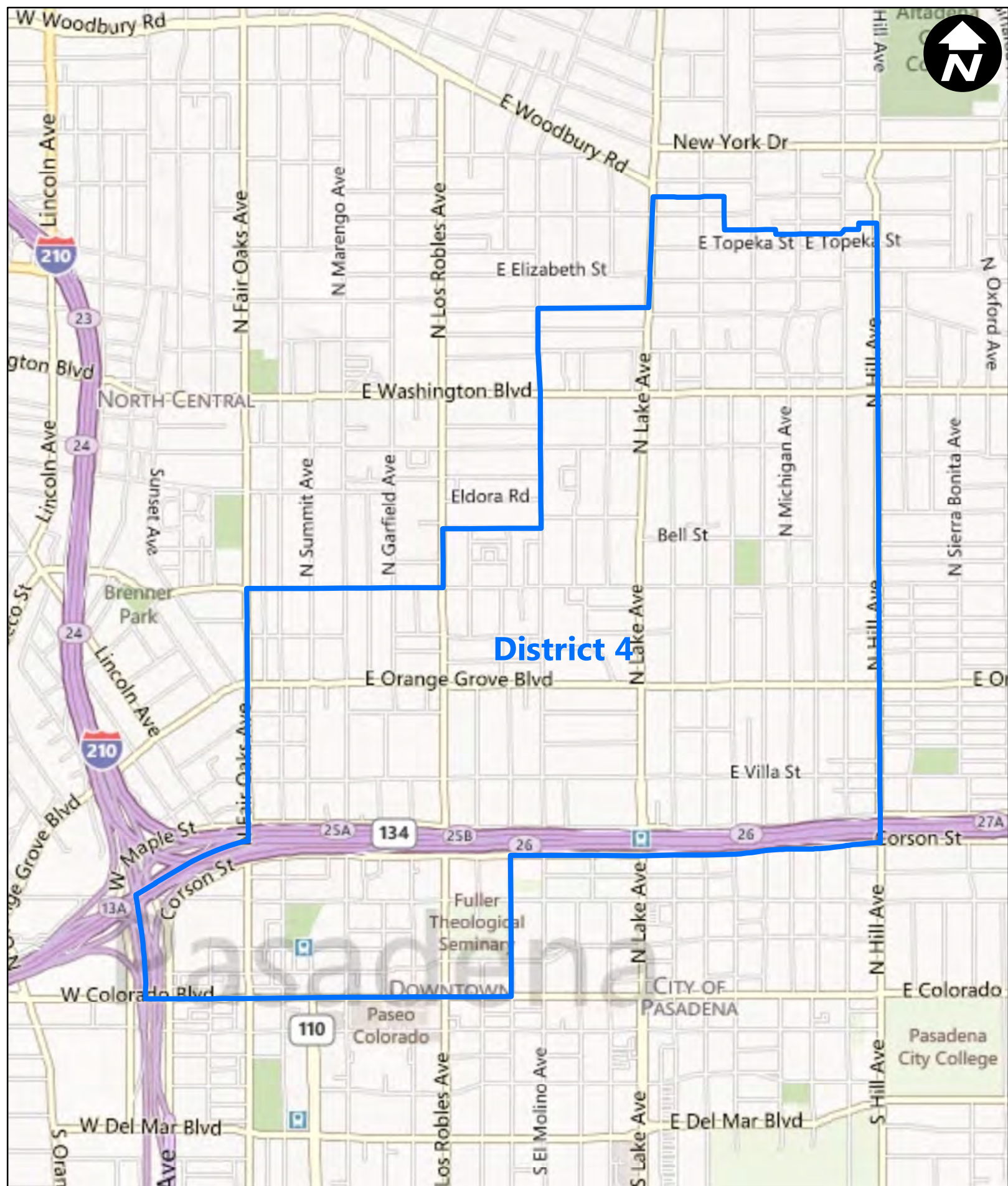


PASADENA UNIFIED SCHOOL DISTRICT DISTRICT 2



Created By: City of Pasadena GIS - DoIT
Date: February 2013
Source: PUSD, City of Pasadena, ESRI
Coordinate System:
State Plane California Zone V, FIPS 405 (Feet)
Datum: NAD 1983


The maps and associated data are provided without warranty of any kind. Any resale of this information is prohibited.
Copyright © 2013, City of Pasadena.



District 4

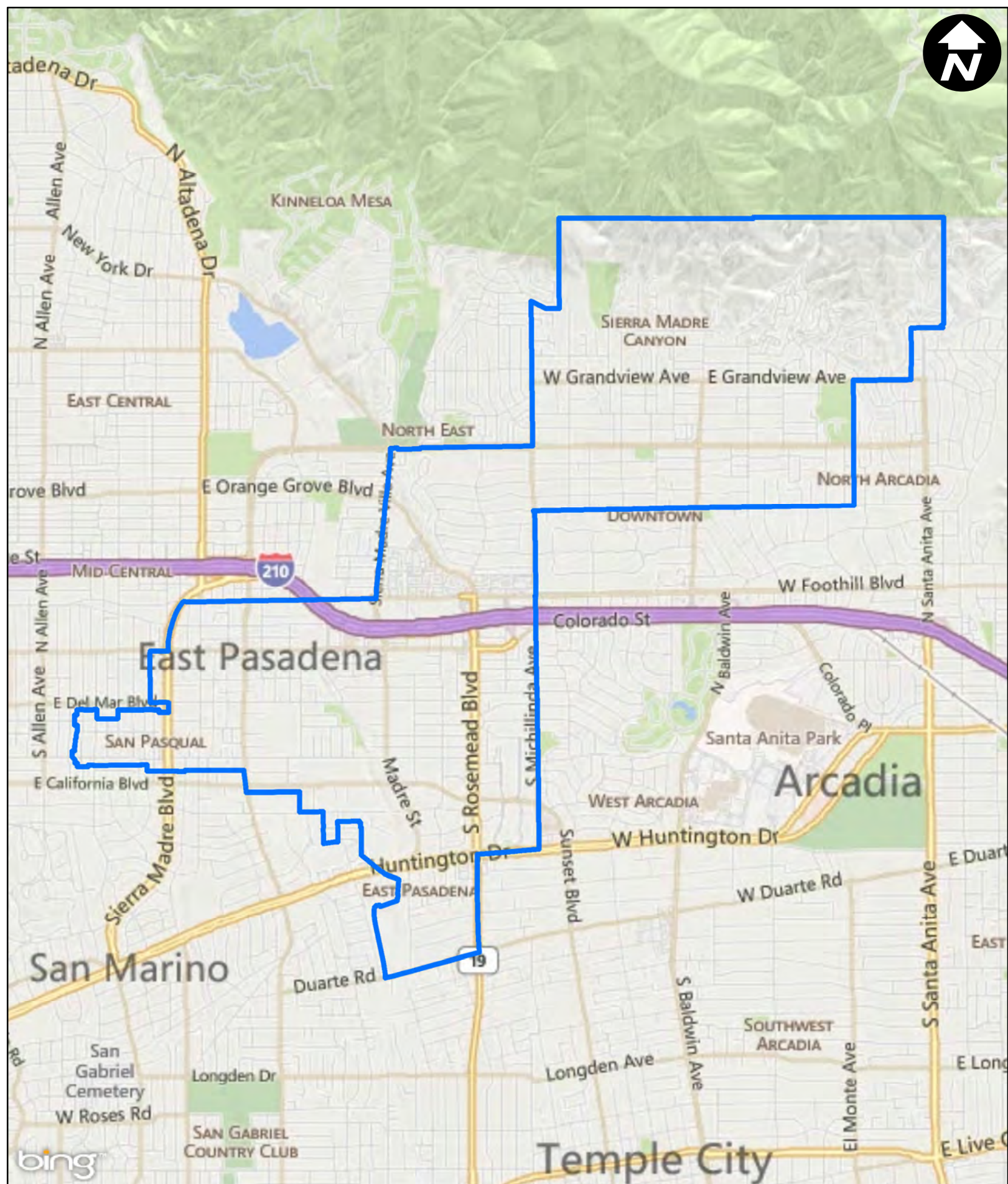


PASADENA UNIFIED SCHOOL DISTRICT
DISTRICT 4




Created By: City of Pasadena GIS - DoIT
Date: February 2013
Source: PUSD, City of Pasadena, ESRI
Coordinate System:
State Plane California Zone V, FIPS 405 (Feet)
Datum: NAD 1983

The maps and associated data are provided without warranty of any kind. Any resale of this information is prohibited.
Copyright © 2013, City of Pasadena.



PASADENA UNIFIED SCHOOL DISTRICT
DISTRICT 6



Created By: City of Pasadena GIS - DoIT
Date: February 2013
Source: PUSD, City of Pasadena, ESRI
Coordinate System:
State Plane California Zone V, FIPS 405 (Feet)
Datum: NAD 1983

The maps and associated data are provided without warranty of any kind. Any resale of this information is prohibited.
Copyright © 2013, City of Pasadena.