

**Pasadena PD
Violation Listing**

Page is set up for 11x17 and **not really meant to be printed.**
This is more of a review document intended to list out GOs for the categories.

Created by David James CAU - Please let me know if you have any suggestions.

Reported Date Range: 8/1/2023 To 11/30/2023

	CSA 1	CSA 2	CSA 3	CSA 4	CSA 5	OTHER	Total
Aggravated Assault	18	56	23	9	24	2	132
Animal Cruelty	0	0	1	0	0	0	1
Arson	2	2	0	2	5	0	11
Burglary	43	32	30	34	27	0	166
Counterfeit/Forgery	4	3	6	8	8	1	30
Credit Card/ATM Fra	0	0	0	0	1	0	1
Drug Equip Violation	10	15	19	25	50	1	120
Drug Violations	15	24	19	24	31	6	119
Embezzlement	0	1	0	1	0	0	2
Extortion/Blackmail	1	0	2	0	0	0	3
False Pretense/Swin	21	17	11	13	15	1	78
ID Theft	5	14	11	5	9	0	44
Impersonation	10	8	11	8	9	0	46
Intimidation	6	11	7	3	15	2	44
Kidnapping/Abducti	1	1	0	1	1	0	4
Larceny-All Other	77	46	75	48	85	2	333
Motor Vehicle Theft	19	37	22	12	19	0	109
Murder	0	4	0	0	1	0	5
Other	453	589	462	293	582	82	2,461
Pocket Picking	8	2	0	4	3	0	17
Purse Snatching	0	0	0	1	0	0	1
Robbery	11	9	4	14	13	2	53
Sex Offenses (Force	3	4	6	3	5	4	25
Shoplifting	33	9	11	75	74	0	202
Simple Assault	45	77	33	21	34	2	212
Stolen Property	0	4	7	4	8	0	23
Theft from Building	6	6	9	11	10	0	42
Theft from Coin-Op	0	0	1	0	0	0	1
Theft from Vehicle	67	57	39	35	42	1	241
Theft of Vehicle Part	13	8	6	3	9	0	39
Vandalism	25	84	47	36	62	1	255
Weapons	8	23	8	3	5	3	50
Total	904	1,143	870	696	1,147	110	4,870

	8/2023	9/2023	10/2023	11/2023	Total
Aggravated Assault	38	34	39	21	132
Animal Cruelty	0	0	0	1	1
Arson	3	1	3	4	11
Burglary	40	33	38	55	166
Counterfeit/Forgery	7	7	9	7	30
Credit Card/ATM Fraud	0	0	1	0	1
Drug Equip Violations	37	28	30	25	120
Drug Violations	29	30	34	26	119
Embezzlement	1	0	0	1	2
Extortion/Blackmail	2	1	0	0	3
False Pretense/Swindle	29	18	17	14	78
ID Theft	11	10	12	11	44
Impersonation	13	6	14	13	46
Intimidation	14	11	9	10	44
Kidnapping/Abduction	1	0	2	1	4
Larceny-All Other	93	75	69	96	333
Motor Vehicle Theft	26	27	31	25	109
Murder	2	1	1	1	5
Other	721	612	604	524	2,461
Pocket Picking	9	5	1	2	17
Purse Snatching	0	0	1	0	1
Robbery	10	14	17	12	53
Sex Offenses (Force)	8	7	5	5	25
Shoplifting	38	63	55	46	202
Simple Assault	51	56	60	45	212
Stolen Property	6	4	7	6	23
Theft from Building	11	9	11	11	42
Theft from Coin-Op	1	0	0	0	1
Theft from Vehicle	62	57	63	59	241
Theft of Vehicle Parts	11	12	4	12	39
Vandalism	70	58	61	66	255
Weapons	15	16	11	8	50
Total	1,359	1,195	1,209	1,107	4,870

		Total	8/2023	9/2023	10/2023	11/2023
Total		4,870	1,359	1,195	1,209	1,107
Aggravated Assault	Total	132	38	34	39	21
	AGG ASSAULT: ATTEMPTED MURDER	4	1	0	2	1
	ASSAULT WITH CAUSTIC CHEMICALS OR FLAMMABLE SUBSTANC	1	1	0	0	0
	ASSAULT WITH INTENT TO COMMIT RAPE	1	0	0	1	0
	ASSAULT-ADW-FIREARM UPON PERSON	11	1	4	3	3
	ASSAULT-ADW-FORCE-NO FIREARM-GREAT BODILY INJURY	36	11	8	10	7
	ASSAULT-ADW-FORCE-NO FIREARM-GREAT BODILY INJURY LIKEI	10	4	3	2	1
	ASSAULT-ADW-NO FIREARM-PEACE OFFICER-GREAT BODILY INJL	1	0	1	0	0
	ASSAULT-FORCE-ANY MEANS-GREAT BODILY INJURY	2	1	0	1	0
	BATTERY ON PERSON	6	1	1	3	1
	BATTERY UPON SPOUSE/EX-SPOUSE/DATE/ETC	4	2	0	2	0
	BATTERY WITH SERIOUS BODILY INJURY	6	2	1	3	0
	CHILD ENDANGERMENT - ABUSE	1	1	0	0	0
	DISCHARGE FIREARM AT INHABITED DWELLING/ETC	3	0	1	1	1
	DOMESTIC VIOLENCE:F:INFLICT CORPORAL INJURY-SPOUSE/COH	28	7	9	10	2
	ELDERLY NEGLECT: F	2	1	1	0	0
	EXHIBIT DEADLY WEAPON OTHER THAN FIREARM	3	2	0	0	1
	EXHIBIT FIREARM IN THREATENING MANNER	4	2	2	0	0
	F:INFLICT INJURY UPON CHILD	5	0	2	0	3
	MAYHEM	1	0	0	0	1
THROW SUBSTANCE AT VEHICLE:INTENT:GREAT BODILY INJURY	1	0	0	1	0	
WILLFUL CRUELTY TO CHILD/POSSIBLE INJURY OR DEATH: F	2	1	1	0	0	
Animal Cruelty	Total	1	0	0	0	1
	ANIMAL CRUELTY:TORTURE/KILL/ETC	1	0	0	0	1
Arson	Total	11	3	1	3	4
	ARSON:MALICIOUSLY/ETC SET FIRE:PROPERTY	6	1	0	3	2
	ARSON:MALICIOUSLY/ETC SET FIRE:STRUCTURE/FOREST LAND	1	1	0	0	0
	ARSON:UNLAWFUL CAUSING OF FIRE:PROPERTY	4	1	1	0	2
Burglary	Total	166	40	33	38	55
	BURG:RES GARAGE	8	0	3	2	3
	BURGLARY IN CONNECTION WITH ANOTHER FELONY - NO LOSS	1	0	0	0	1
	BURGLARY:COMMERCIAL	83	18	12	24	29
	BURGLARY:RESIDENTIAL	69	21	15	12	21
	BURGLARY:SCHOOL	1	1	0	0	0
	BURGLARY:SHOPLIFT OVER \$950	4	0	3	0	1
Counterfeit/Forgery	Total	30	7	7	9	7
	COUNTERFEIT:MANUFACTURE FALSE CITIZENSHIP/ETC DOCUMENI	1	1	0	0	0
	FORGE/ALTER VEHICLE REGISTRATION/ETC:F	2	1	0	1	0
	FORGE/ALTER VEHICLE REGISTRATION/ETC:M	1	1	0	0	0
	FORGERY: CHECK/BOND/CASHIER CHECK ETC - \$950	1	0	0	0	1
	FORGERY: F - MAKE/ALTER/FORGE FALSE CHECK/CERTIFICATE/E	7	1	1	3	2
	FORGERY: M - MAKE/ALTER/FORGE FALSE CHECK/CERTIFICATE/E	2	1	1	0	0
	FORGERY: M - MAKE/PASS ALTERED/FICTICIOUS CHECK/BILL/NOI	2	0	1	0	1
	FORGERY:F:MAKE/ALTER ACCESS CARD ACCOUNT INFORMATION	1	0	0	1	0
	FORGERY:FELONY	4	1	1	2	0
	FORGERY:MISD	1	1	0	0	0
	FORGERY:POSSESS/RECEIVE/PASS BAD CHECK/ETC	1	0	0	0	1
	FRAUD: F - THEFT BY USE OF ACCESS CARD INFORMATION	1	0	0	1	0
	MAKE UNAUTHORIZED PAPER MONEY/CHECK/BILL/ETC WITH PRIK	1	0	1	0	0
	MAKE/PASS/ETC FICTICIOUS CHECK WITH INTENT TO DEFRAUD	4	0	1	1	2
	UTTER/PASS/ETC FAKE VEHICLE REGISTRATION/ETC:M	1	0	1	0	0
	Credit Card/ATM Fraud	Total	1	0	0	1
FRAUD: M - THEFT BY USE OF ACCESS CARD INFORMATION		1	0	0	1	0
Drug Equip Violations	Total	120	37	28	30	25
	CONTROLLED SUBSTANCE:POSSESS PARAPHERNALIA	120	37	28	30	25
Drug Violations	Total	119	29	30	34	26
	CONTROLLED SUBSTANCE:F:POSSESS NARCOTIC DRUG	6	2	1	3	0

		Total	8/2023	9/2023	10/2023	11/2023
Drug Violations	CONTROLLED SUBSTANCE:F:POSSESSION	2	0	0	2	0
	CONTROLLED SUBSTANCE:M:POSSESS NARCOTIC DRUG	19	7	5	4	3
	CONTROLLED SUBSTANCE:M:POSSESSION	73	15	20	19	19
	CONTROLLED SUBSTANCE:POSSESS FOR SALE/AMPHETAMINES/	2	1	1	0	0
	CONTROLLED SUBSTANCE:POSSESS WHILE ARMED/LOADED FIRI	1	1	0	0	0
	CONTROLLED SUBSTANCE:POSSESS/BUY COCAIN FOR PURPOSE	2	0	0	1	1
	CONTROLLED SUBSTANCE:POSSESS/BUY FOR PURPOSES OF SA	2	1	1	0	0
	CONTROLLED SUBSTANCE:TRANSPORT/SELL AMPHETAMINES/ET	2	0	1	1	0
	CONTROLLED SUBSTANCE:TRANSPORT/SELL DRUGS INTO STATE	1	0	0	1	0
	CONTROLLED SUBSTANCE:UNDER THE INFLUENCE	7	2	1	1	3
	F:SELL/TRANSPORT/ETC. MARIJUANA	1	0	0	1	0
	M:SELL/TRANSPORT/ETC. MARIJUANA	1	0	0	1	0
Embezzlement	Total	2	1	0	0	1
	EMBLEZZEMENT OVER \$950:F	1	0	0	0	1
	PETTY THEFT	1	1	0	0	0
Extortion/Black mail	Total	3	2	1	0	0
	EXTORTION	3	2	1	0	0
False Pretense/Swindle	Total	78	29	18	17	14
	ACQUIRE/POSSESS PERSONAL ID INFO W/INTENT DEFRAUD W/PR	8	2	3	2	1
	DEFRAUD INNKEEPER -\$950	2	1	0	1	0
	F:STOLEN VEHICLE	3	1	0	1	1
	FORGERY:M:PASS COMPLETED CHECK/ETC INTENT TO DEFRAUD	1	0	1	0	0
	FRAUD: F - FALSELY PERSONATE TO RECEIVE MONEY/PROPERTY	4	0	1	1	2
	FRAUD: M - FALSELY PERSONATE TO RECEIVE MONEY/PROPERTY	3	3	0	0	0
	FRAUD:COMMIT MAIL THEFT	2	1	0	1	0
	FRAUD:MAKE/ETC ID/ETC:IMPERSONATE PEACE OFFICER	1	0	0	0	1
	FRAUD:OBTAIN MONEY/ETC BY FALSE PRETENSES [OVER \$400]	12	5	1	4	2
	FRAUD:POSSESS/USE SCANNING DEVICE	2	1	1	0	0
	FRAUD:UNAUTHORIZED COMPUTER ACCESS:VICTIM LOSS OVER \$	1	0	1	0	0
	GET CREDIT/ETC OTHER'S ID	34	13	9	6	6
	OBTAIN MONEY/ETC BY FALSE PRETENSES [UNDER \$400]	1	0	0	1	0
	PETTY THEFT	1	0	0	0	1
	SELL/INSTALL/ETC SUPPLEMENTAL RESTRAINT SYSTEM	1	0	1	0	0
	THEFT: F - ELDER/DEPENDANT ADULT MORE THAN \$950	1	1	0	0	0
	THEFT: M - USE ACCESS CARD ACCOUNT DATA WITHOUT CONSEI	1	1	0	0	0
	ID Theft	Total	44	11	10	12
ACQUIRE/POSSESS PERSONAL ID INFO W/INTENT DEFRAUD W/PR		2	1	1	0	0
FRAUD: F - FALSELY PERSONATE TO RECEIVE MONEY/PROPERTY		6	1	1	4	0
FRAUD: F - KNOWINGLY USE OTHER PERSON'S ID		3	2	0	1	0
FRAUD: M - FALSELY PERSONATE TO RECEIVE MONEY/PROPERTY		1	1	0	0	0
FRAUD:M:POSSESS PERSONAL IDENTIFYING INFO WITH INTENT T		9	1	5	0	3
GET CREDIT/ETC OTHER'S ID		23	5	3	7	8
Impersonation	Total	46	13	6	14	13
	ACQUIRE/POSSESS PERSONAL ID INFO W/INTENT DEFRAUD W/PR	5	2	1	1	1
	FALSE IDENTIFICATION TO SPECIFIC PEACE OFFICER	11	4	1	4	2
	FRAUD: F - FALSELY PERSONATE TO RECEIVE MONEY/PROPERTY	4	1	1	0	2
	FRAUD: M - FALSELY PERSONATE TO RECEIVE MONEY/PROPERTY	13	0	2	6	5
	FRAUD: M - KNOWINGLY USE OTHER PERSON'S ID	1	0	1	0	0
	FRAUD:F:FALSE PERSONATE:SPEC CIRC	1	0	0	1	0
	GET CREDIT/ETC OTHER'S ID	10	6	0	2	2
	POSSESS DRIVER'S LICENSE/IDENTIFICATION TO COMMIT FORGE	1	0	0	0	1
Intimidation	Total	44	14	11	9	10
	ANNOYING PHONE CALLS:OBSCENE/THREATENING	3	1	0	2	0
	ELDER/DEPENDANT ADULT ABUSE:ENDANGER HEALTH	1	0	0	0	1
	ELDER/DEPENDENT ADULT-WILLFULLY CAUSE/PERMIT CRUELTY	1	1	0	0	0
	FALSE REPORT OF BOMB THREAT TO PEACE OFFICER	1	0	0	1	0
	FIGHT/CHALLENGE TO FIGHT IN PUBLIC PLACE	14	5	3	2	4
	STALKING	3	1	1	1	0
	THREATEN CRIME WITH INTENT TO TERRORIZE: F	14	3	6	2	3
	THREATEN CRIME WITH INTENT TO TERRORIZE: M	3	1	0	1	1

		Total	8/2023	9/2023	10/2023	11/2023
Intimidation	WITH INTENT TO ANNOY OR HARASS WITH REPEAT CALLS/CONTA	4	2	1	0	1
Kidnapping/Abduction	Total	4	1	0	2	1
	FALSE IMPRISONMENT - MISD	1	0	0	1	0
	KIDNAPPING:FORCIBLY STEAL/TAKE	3	1	0	1	1
Larceny-All Other	Total	333	93	75	69	96
	FRAUD:COMMIT MAIL THEFT	10	2	1	2	5
	GRAND THEFT	84	24	14	13	33
	GRAND THEFT CONVRT RL PROP	1	0	0	0	1
	GRAND THEFT:CARGO EXCEEDS \$950	1	1	0	0	0
	GRAND THEFT:STOLEN COPPER MATERIALS	6	0	3	0	3
	MAIL THEFT: TITLE 18 USC SECTION 1708	17	2	0	4	11
	PACKAGE THEFT:GRAND:OVER \$950	10	4	2	1	3
	PACKAGE THEFT:PETTY	26	10	6	5	5
	PETTY THEFT	90	23	30	19	18
	PETTY THEFT: - \$950	5	1	2	2	0
	TAKE BIKE OUT WITHOUT OWNERS PERMISSION	3	1	0	0	2
	TAKE VEHICLE WITHOUT OWNER'S CONSENT	1	0	1	0	0
	THEFT: M - USE ACCESS CARD ACCOUNT DATA WITHOUT CONSEI	9	0	0	6	3
	THEFT:GRAND:BICYCLE	28	11	6	9	2
	THEFT:GRAND:OTHER	5	4	0	1	0
	THEFT:PETTY:BICYCLE	16	4	5	3	4
	THEFT:PETTY:LICENSE PLATE	15	2	4	3	6
	THEFT:PETTY:OTHER	6	4	1	1	0
Motor Vehicle Theft	Total	109	26	27	31	25
	F:STOLEN VEHICLE	7	2	1	2	2
	GRAND THEFT AUTO - FELONY	98	24	25	27	22
	GRAND THEFT:CARGO EXCEEDS \$950	4	0	1	2	1
Murder	Total	5	2	1	1	1
	MURDER/HOMICIDE	5	2	1	1	1
Other	Total	2,461	721	612	604	524
		1	0	1	0	0
	ADULT USING CELL PHONE WHILE DRIVING MOTOR VEHICLE	2	1	0	1	0
	ADULTS IN PARK AFTER HOURS	10	2	0	5	3
	ALCOHOL: POSSESS OPEN ALCOHOLIC BEVERAGE IN PARK	5	1	3	1	0
	ALCOHOL:SELL ALCOHOL WITHOUT LICENSE	1	0	1	0	0
	ALTER / PAINT LICENSE PLATE TO AVOID VISUAL OR ELECTRONIC	1	0	1	0	0
	ALTERED PLATES DISPLAYED ON VEHICLE	1	0	0	1	0
	ANNOY/ETC CHILD - 18 WITH PRIOR	2	1	0	1	0
	ARRESTS / BOOKINGS FOR PRE-VERSATERM CASES	1	0	0	1	0
	ATTEMPT SUICIDE	1	1	0	0	0
	BENCH WARRANT/FAILURE TO APPEAR ON FELONY CHARGE	94	24	25	22	23
	BENCH WARRANT/FAILURE TO APPEAR ON MISDEMEANOR CHAR	144	37	46	27	34
	BICYCLE EQUIPMENT: LAMP - WHITE LIGHT VISIBLE 300 FEET DUF	1	1	0	0	0
	BRING/SEND DRUGS/ALCOHOL INTO JAIL/ETC	2	0	1	1	0
	BURGLARY:POSSESS BURGLARY TOOLS	9	0	3	3	3
	CONCEALED KNIFE ON PERSON	1	0	0	1	0
	CONSPIRE TO COMMIT ANY CRIME	6	2	2	1	1
	CONTEMPT OF COURT:DISOBEY COURT ORDER	13	2	4	4	3
	CONTEMPT OF COURT:DISORDERLY BEHAVIOR	3	0	1	1	1
	CONTEMPT OF COURT:VIOLATE PROTECTIVE ORDER/ETC	8	0	4	2	2
	CONTRIBUTE TO DELINQUENCY OF MINOR	1	0	1	0	0
	CONTROLLED SUBSTANCE:CONCEAL/ETC PROFITS/ETC	1	0	0	1	0
	CONTROLLED SUBSTANCE:POSSESS MONEY FROM UNLAWFUL S	1	0	0	1	0
	COURTESY REPORT	16	6	4	4	2
	CRITICAL MISSING - ADULT	4	1	1	1	1
	CRITICAL MISSING - JUVENILE	5	3	2	0	0
	DECEASED PERSON	43	10	10	11	12
	DEFECTIVE WINDSHIELD/REAR WINDOW GLASS	1	1	0	0	0
	DEPRIVE LAWFUL CUSTODIAN RIGHTS OF CUSTODY/VISITATION	1	1	0	0	0
	DISORD COND:DISTRIBUTE IMAGES OF INTIMATE BODY PARTS OF	2	1	0	1	0

	Total	8/2023	9/2023	10/2023	11/2023
Other					
DISORDERLY CONDUCT:INVADE PRIVACY W/ CAMERA/ETC IN BAT	1	1	0	0	0
DISPLAY VEHICLE FRONT AND REAR LICENSE PLATES (WHEN 2 P	2	0	1	0	1
DOCUMENTATION PURPOSES ONLY	6	2	2	2	0
DOG LEASH LAW VIOLATION	1	0	0	1	0
DOMESTIC VIOLENCE:VIOLATION OF ORDER:CAUSE PHYSICAL IN.	1	0	1	0	0
DOMESTIC VIOLENCE:VIOLATION OF PROTECTIVE ORDER	34	8	10	9	7
DRINKING ALCOHOL IN PUBLIC PLACE	4	2	0	2	0
DRINKING ALCOHOL PARK/CITY PROPERTY	12	5	0	2	5
DRIVE MOTORCYCLE WITHOUT PROPER LICENSE	2	1	0	0	1
DRIVE TOO SLOWLY/ETC	1	1	0	0	0
DRIVE VEHICLE WITH NO PROOF OF INSURANCE	11	6	3	1	1
DRIVE WITH REVOKED/SUSPENDED LICENSE:CAUSE INJURY ACCI	1	1	0	0	0
DRIVER FAILURE TO OBEY SIGNS/SIGNALS	13	2	5	4	2
DRIVING ACROSS DIVIDING SECTION	2	0	1	1	0
DRIVING OVER DOUBLE LINES OF PREFERENTIAL LANES	1	1	0	0	0
DRIVING TO LEFT OF DOUBLE LINES	1	0	0	1	0
DRIVING WHILE USING WIRELESS DEVICE TO SEND/READ/WRITE 1	2	0	1	0	1
DRIVING WITH SUSPENDED/REVOKED LICENSE	29	12	5	5	7
DRIVING WITH SUSPENDED/REVOKED LICENSE:DUI:SPECIFIC	9	4	3	1	1
DRUNK IN PUBLIC	83	33	19	15	16
DUI PROBATIONER DRIVING WITH .01% BAC	2	1	0	1	0
DUI:ALCOHOL/DRUG	1	0	0	0	1
DUI:ALCOHOL:CAUSING BODILY INJURY:FELONY	1	0	1	0	0
DUI:DRUG	7	3	1	1	2
DUI:M:ALCOHOL	42	13	5	13	11
DUI:M:ALCOHOL/0.08 PERCENT OR MORE	15	3	3	6	3
EMERGENCY VEHICLE: FOLLOW WITHIN 300 FT PROHIBITED	1	0	0	0	1
EVADE PEACE OFFICER	2	1	0	0	1
EVERY VEHICLE SHALL BE EQUIPPED WITH ONE OR MORE STOPL	1	0	1	0	0
EXHIBITION OF SPEED	1	0	0	1	0
F:EVADE PEACE OFFICER:DISREGARD SAFETY	9	1	1	4	3
FAIL TO APPEAR AFTER WRITTEN PROMISE	1	0	1	0	0
FAIL TO DRIVE ON RIGHT HALF OF ROAD	1	1	0	0	0
FAIL TO STOP FOR FLASHING RED LIGHT	1	0	1	0	0
FAILURE TO STOP AT STOP SIGN - LIMIT LINE/CROSS WALK, ETC.	7	5	0	0	2
FALL ON CITY PROPERTY	29	14	4	4	7
FOUND PROPERTY	113	27	27	30	29
FRAUD:UNAUTHORIZED USE OF COMPUTER COMPUTER DATA	1	0	0	0	1
FUGUTIVE FROM JUSTICE:WARRANT ARREST	5	2	3	0	0
GANG INJUNCTION-VIOLATE COURT ORDER	1	0	1	0	0
GIVE FALSE INFORMATION TO PEACE OFFICER	1	0	1	0	0
HIT AND RUN RESULTING IN DEATH	1	0	0	1	0
HIT AND RUN RESULTING IN INJURY	15	5	3	1	6
HIT AND RUN RESULTING IN INJURY: F	2	0	0	2	0
HIT AND RUN RESULTING IN INJURY: M	8	4	3	1	0
HIT AND RUN:CAUSE PROPERTY DAMAGE	125	35	24	40	26
HIT AND RUN:RUNAWAY VEHICLE:CAUSE PROPERTY DAMAGE	18	4	2	5	7
ILLEGAL U-TURN IN RESIDENTIAL ZONE	1	0	0	0	1
INADEQUATE MUFFLERS	1	0	1	0	0
INDECENT EXPOSURE WITH PRIOR: F	3	2	1	0	0
INDECENT EXPOSURE: M	5	0	2	1	2
INJURY COLLISION - CITY PROPERTY DAMAGE	16	2	4	5	5
INJURY COLLISION - HIT & RUN	3	0	1	1	1
INJURY TRAFFIC COLLISION	192	56	43	45	48
INJURY TRAFFIC COLLISION - CITY PROPERTY DAMAGE	6	2	2	2	0
INTERFERE SPECIAL EVENT - TRESPASS	1	1	0	0	0
INVADE PRIVACY:ELECTRONIC TRACKING DEVICE	1	1	0	0	0
LIGHTING EQUIPMENT TO BE LIGHTED DURING DARKNESS	1	0	0	1	0
LODGE IN BUILDING/ETC WITHOUT OWNER CONSENT	2	2	0	0	0
LODGING/CAMPING IN THE PARK	5	2	1	0	2

	Total	8/2023	9/2023	10/2023	11/2023
Other					
LOITER/ETC:PRIVATE PROPERTY	1	0	0	1	0
LOST PROPERTY	86	22	24	24	16
MATERIAL ON VEHICLE WINDOWS-OBSTRUCTING REDUCING VIEW	1	0	0	0	1
MENTAL HEALTH 5150 WIC	125	32	23	35	35
MISSING ADULT	55	13	14	16	12
MISSING JUVENILE	69	30	18	12	9
MONEY LAUNDERING	1	1	0	0	0
NO REGISTRATION:VEHICLE/TRAILER/ETC	9	3	3	1	2
NON INJURY TRAFFIC COLLISION - CITY PROPERTY DAMAGE	37	10	9	8	10
NON-INJURY TRAFFIC COLLISION	51	14	10	16	11
OBSTRUCTING A PUBLIC WAY	2	1	0	1	0
OPEN ALCOHOLIC BEVERAGE	1	1	0	0	0
OPERATING A MOTOR VEHICLE WITHOUT SEATBELT	1	0	1	0	0
OTHER ACCIDENT	21	7	4	8	2
OUTSIDE ASSIST	4	1	1	2	0
OUTSIDE WARRANT - FELONY	72	20	15	18	19
OUTSIDE WARRANT -MISD	105	30	37	19	19
OVERDOSE	34	14	9	7	4
PARKING/ETC VIOLATION:SPECIAL CIRCUMSTANCES	1	0	0	0	1
PAROLE REVOCATION	1	0	0	1	0
PERJURY	1	0	0	1	0
POSSESS NITROUS OXIDE-INTENT TO INHALE/INGEST/ETC	1	0	0	0	1
Post Release Community Supervision (PRCS)	7	1	1	4	1
PRIVATE IMPOUND	1	0	0	1	0
PROBATION VIOLATION-PROBABLE CAUSE TO REARREST/REVOK	3	1	2	0	0
PUBLIC NUISANCE	2	0	1	1	0
RECKLESS DRIVING: WILLFUL OR WANTON DISREGARD FOR THE	3	0	1	2	0
RECOVERED OUTSIDE STOLEN PLATE	1	0	1	0	0
RECOVERED OUTSIDE STOLEN VEHICLE	29	9	5	7	8
RED LIGHT VIOLATION	6	0	1	1	4
REPORTED SUICIDE	1	0	1	0	0
RESIST/DELAY/OBSTRUCT PEACE OFFICER	38	8	10	10	10
RESTRICTED DRIVER OPERATE VEHICLE W/O INTERLOCK DEVICE	2	2	0	0	0
RETURNED MISSING ADULT	7	2	2	1	2
RETURNED MISSING JUVENILE	10	0	5	3	2
RIDING BICYCLE ON THE SIDEWALK	2	2	0	0	0
SAFEKEEPING	19	5	3	5	6
SEX CRIME:INTERCOURSE WITH MINOR UNDER 18	4	0	1	3	0
SMOG DEVICE: MODIFIED OR MISSING	1	0	1	0	0
SMOKING IN A PUBLIC PARK	2	1	0	1	0
SOLICIT LEWD ACT IN PUBLIC PLACE	1	0	0	0	1
SPEEDING	13	4	4	3	2
SUSPICIOUS CIRCUMSTANCE	112	22	36	32	22
TOWED/STORED VEHICLE PARKING ENFORCEMENT	1	0	0	1	0
TRAN FAIL ANNUAL UPDATE	1	1	0	0	0
TRESPASS: REFUSE TO LEAVE PROPERTY:PEACE OFFICER REQU	15	8	5	2	0
TRESPASS: RETAKE LAND AFTER LEGAL REMOVAL	1	1	0	0	0
TRESPASS:ENTER/OCCUPY PROPERTY/STRUCTURE WITHOUT CO	13	4	6	2	1
TRESPASS:OBSTRUCT/ETC BUSINESS OF PULBIC AGENCY	1	0	1	0	0
TRESPASS:PUBLIC BUSINESS	1	0	1	0	0
TRESPASS:REFUSE TO LEAVE PROPERTY	9	4	4	1	0
TRESPASS:REFUSE TO LEAVE PROPERTY:OWNER REQUEST	19	9	7	3	0
TRESPASSING	12	4	2	4	2
TURNING WITHOUT SIGNALING	1	1	0	0	0
UNLAWFUL BLOCKING SIDEWALK	1	0	0	1	0
UNLAWFUL TO DISOBEY DIRECTIONS OF TRAFFIC CONTROL DEVI	1	1	0	0	0
UNLICENSED DRIVER	137	51	32	31	23
UNSAFE LANE CHANGE	1	1	0	0	0
UNSAFE TURN/LANE CHANGE PROHIBITED	2	1	0	0	1
URINATION/DEFECATION IN PUBLIC	2	0	0	1	1

		Total	8/2023	9/2023	10/2023	11/2023
Other	USE OF WRONG GENDER RESTROOM	6	0	0	2	4
	USE OFFENSIVE WORDS IN PUBLIC PLACE-PROVOKE VIOLENCE	6	4	1	1	0
	VEHICLE IMPOUND	33	12	9	7	5
	VEHICLE LAMPS AND DEVICES - MAINTENANCE REQUIRED	2	1	1	0	0
	VIOLATION OF PAROLE-FELONY	3	0	0	3	0
	WILLFULLY DESTROY/CONCEAL EVIDENCE	1	1	0	0	0
	WILLFULLY DISTURB-LOUD AND UNREASONABLE NOISE	4	0	2	1	1
Pocket Picking	Total	17	9	5	1	2
	PETTY THEFT	6	4	2	0	0
	POCKET PICKING: GRAND THEFT	5	2	1	1	1
	POCKET PICKING:F:GRAND:MONEY/LABOR/PROPERTY OVER \$950	2	1	1	0	0
	POCKET-PICKING PETTY THEFT	4	2	1	0	1
Purse Snatching	Total	1	0	0	1	0
	PURSE SNATCH:GRAND:OVER \$950	1	0	0	1	0
Robbery	Total	53	10	14	17	12
	CARJACKING	4	1	3	0	0
	ROBBERY 1ST DEG HOME INV	1	0	1	0	0
	ROBBERY:BANK	1	0	0	1	0
	ROBBERY:BUSINESS	17	4	3	4	6
	ROBBERY:FORCIBLE PURSE SNATCH	5	0	0	1	4
	ROBBERY:PERSON	25	5	7	11	2
Sex Offenses (Force)	Total	25	8	7	5	5
	ANNOY/MOLEST CHILD UNDER 18	2	0	1	0	1
	SEX CRIME:CONTINUOUS SEXUAL ABUSE OF CHILD	1	0	0	1	0
	SEX CRIME:F:SEXUAL BATTERY-UNLAWFULLY RESTRAINED	3	1	1	1	0
	SEX CRIME:LEWD & LASCIVIOUS ACT BY FORCE/ETC-CHILD UNDE	2	0	1	0	1
	SEX CRIME:LEWD & LASCIVIOUS ACT-CHILD 14-15/SUSP 10YRS OL	1	0	0	1	0
	SEX CRIME:LEWD & LASCIVIOUS ACT-CHILD UNDER 14	1	0	0	0	1
	SEX CRIME:RAPE BY FORCE/FEAR/ETC	7	4	2	1	0
	SEX CRIME:RAPE INCOMPETENT PERSON	1	1	0	0	0
	SEX CRIME:RAPE OF DRUGGED VICTIM	1	1	0	0	0
	SEX CRIME:RAPE UNCONSCIOUS VICTIM	1	0	0	0	1
	SEX CRIME:TOUCH INTIMATELY AGAINST WILL FOR SEXUAL AROI	4	1	2	1	0
	SODOMY BY FORCE/VIOLENCE/FEAR VICTIM 14 YRS OF AGE OR O	1	0	0	0	1
	Shoplifting	Total	202	38	63	55
ORGANIZED RETAIL THEFT WITH INTENT TO SELL/EXCH/RETURN:I		6	3	2	0	1
ORGANIZED RETAIL THEFT WITH INTENT TO SELL/EXCH/RETURN:I		1	1	0	0	0
PETTY THEFT		48	6	15	15	12
PETTY THEFT DOG -\$950		1	0	0	0	1
PETTY THEFT: - \$950		1	0	1	0	0
SHOPLIFT:GRAND:OVER \$950		34	7	10	12	5
SHOPLIFT:PETTY THEFT		19	4	7	4	4
SHOPLIFTING UNDER \$950		92	17	28	24	23
Simple Assault	Total	212	51	56	60	45
	ASSAULT ON PERSON	5	1	3	1	0
	ASSAULT UPON PERSON ON PUBLIC TRANSPORTATION PROVIDE	1	0	0	1	0
	ASSAULT WITH INTENT TO COMMIT ORAL COPULATION	1	0	0	1	0
	ASSAULT WITH INTENT TO RAPE IN COMMISSION OF 459	1	0	0	0	1
	BATTERY ON PERSON	90	27	14	32	17
	BATTERY UPON ELDER	1	0	0	1	0
	BATTERY UPON PEACE OFFICER/FIREFIGHTER/ETC	5	2	0	1	2
	BATTERY UPON SPOUSE/EX-SPOUSE/DATE/ETC	32	5	15	8	4
	CHILD ENDANGERMENT - ABUSE	1	1	0	0	0
	CRUELTY TO CHILD WITH POSSIBLE INJURY OR DEATH: M	5	0	4	0	1
	DOMESTIC VIOLENCE:M:INFLICT CORPORAL INJURY-SPOUSE/COF	54	13	16	12	13
	ELDER/DEPENDANT ADULT ABUSE:ENDANGER HEALTH	1	0	0	0	1
	ELDER/DEPENDENT ADULT-WILLFULLY CAUSE/PERMIT CRUELTY	2	1	0	0	1
	F:BATTERY UPON PEACE OFFICER	1	0	0	1	0
	M:INFLICT INJURY UPON CHILD	4	0	2	1	1
	OBSTRUCT/RESIST EXECUTIVE OFFICER	4	0	0	1	3

		Total	8/2023	9/2023	10/2023	11/2023
Simple Assault	RESIST/DELAY/OBSTRUCT PEACE OFFICER	4	1	2	0	1
Stolen Property	Total	23	6	4	7	6
	F:POSSESS STOLEN VEHICLE/VESSEL/ETC	4	1	0	2	1
	THEFT: F - APPROPRIATE LOST PROPERTY OVER \$400	1	0	1	0	0
	THEFT: F - RECEIVE KNOWN STOLEN PROPERTY OVER \$950	1	0	0	1	0
	THEFT: F - USE ACCESS CARD ACCOUNT INFO WITHOUT CONSEN	4	1	0	1	2
	THEFT: M - RECEIVE KNOWN STOLEN PROPERTY UNDER \$950	2	1	1	0	0
	THEFT: M - USE ACCESS CARD ACCOUNT DATA WITHOUT CONSEI	10	2	2	3	3
	THEFT:POSSESSION/REMOVAL OF SHOPPING/LAUNDRY CART	1	1	0	0	0
Theft from Building	Total	42	11	9	11	11
	GRAND THEFT DOG \$950+	1	0	0	1	0
	GRAND THEFT:CARGO EXCEEDS \$950	1	0	1	0	0
	PETTY THEFT	21	6	6	2	7
	PETTY THEFT: - \$950	3	0	1	2	0
	THEFT FROM BUILDING:GRAND	11	5	0	4	2
	THEFT:PETTY:FROM BUILDING	5	0	1	2	2
Theft from Coin-Op	Total	1	1	0	0	0
	THEFT:PETTY:FROM COIN MACHINE	1	1	0	0	0
Theft from Vehicle	Total	241	62	57	63	59
	BURGLARY:SECOND DEGREE (AUTO)	50	16	11	12	11
	GRAND THEFT FROM VEHICLE	20	5	5	5	5
	GRAND THEFT:CARGO \$950+	1	0	1	0	0
	GRAND THEFT:FRUIT/FOWL/ETC	1	0	0	0	1
	GRAND THEFT:STOLEN COPPER MATERIALS	1	1	0	0	0
	PETTY THEFT	29	8	8	8	5
	PETTY THEFT FROM VEHICLE:NO FORCE	11	1	2	3	5
	PETTY THEFT: - \$950	3	0	0	0	3
	THEFT FROM VEH:FIREARM:GRAND	1	0	0	1	0
	VEH BURG W/ LOSS	124	31	30	34	29
Theft of Vehicle Parts	Total	39	11	12	4	12
	BURGLARY:AUTO: PARTS/ACCESSORIES:FEL	2	0	1	0	1
	BURGLARY:AUTO: PARTS/ACCESSORIES:MISD	1	1	0	0	0
	PETTY THEFT	7	2	2	0	3
	PETTY:CATALYTIC CONVERTER	1	0	0	1	0
	THEFT:GRAND:AUTO PARTS	6	3	2	0	1
	THEFT:GRAND:CATALYTIC CONVERTER	21	5	7	3	6
	VEHICLE TAMPERING	1	0	0	0	1
Vandalism	Total	255	70	58	61	66
	DAMAGE PROPERTY - VIOLATE CIVIL RIGHTS	1	0	0	1	0
	DISCHARGE FIREARM AT INHABITED DWELLING/ETC	4	1	1	2	0
	DISCHARGE FIREARM AT UNOCCUPIED VEHICLE/DWELLING/ETC	1	0	0	0	1
	MALICIOUS MISCHIEF TO VEHICLE	36	11	5	10	10
	OBSTRUCT/DAMAGE/DERAILING OF PASSENGER OR FREIGHT TR/	2	1	0	1	0
	THROW SUBSTANCE AT VEHICLE	1	1	0	0	0
	TRESPASS:FORCIBLE ENTRY:PROPERTY DAMAGE	1	0	1	0	0
	VANDALISM: F - DAMAGE PROPERTY	22	5	9	4	4
	VANDALISM: F - DEFACE PROPERTY WITH GRAFFITI/ETC	8	2	2	0	4
	VANDALISM: F - DESTROY OTHER'S PROPERTY	1	1	0	0	0
	VANDALISM: F -DEFACEMENT/DAMAGE/DESTRUCTION IS \$400 OR	91	19	20	22	30
	VANDALISM: M - DAMAGE PROPERTY	33	13	8	7	5
	VANDALISM: M - DEFACE PROPERTY WITH GRAFFITI/ETC	37	13	5	10	9
	VANDALISM: M - DESTROY OTHER'S PROPERTY	4	1	1	1	1
	VANDALISM: M- DEFACEMENT/DAMAGE/DESTRUCTION IS \$400 OR	5	1	2	1	1
	VANDALISM:DEFACEMENT/DAMAGE/DESTRUCTION IS LESS THAN	3	0	2	1	0
	VANDALISM:REMOVE/INJURE/ETC WIRELESS COMMUNICATION DE	1	0	1	0	0
	VANDALIZE PLACE OF WORSHIP	1	0	1	0	0
	VEH BURG:NO LOSS:NO FORCE:TAMPERING	3	1	0	1	1
Weapons	Total	50	15	16	11	8
	CARRY SWITCHBLADE KNIFE ON PERSON	1	0	0	0	1
	CARRYING LOADED FIREARM/STOLEN FIREARM	1	0	1	0	0

		Total	8/2023	9/2023	10/2023	11/2023
Weapons	CONVICTED PERSON POSSESS/ETC FIREARM	1	0	0	0	1
	F:CARRY CONCEALED FIREARM IN VEHICLE	3	1	2	0	0
	F:CARRY CONCEALED FIREARM UPON PERSON	1	0	1	0	0
	F:CARRYING LOADED FIREARM/NOT REGISTERED OWNER	9	3	3	1	2
	F:CRIMINAL STORAGE OF A FIREARM-FIRST DEGREE	1	1	0	0	0
	F:MANUFACTURE/SALE/POSSESS/ETC METAL KNUCKLES	4	1	1	2	0
	F:MANUFACTURE/SELL/POSSESS SHORT-BARRELED RIFLE OR SH	1	1	0	0	0
	F:WILLFULLY DISCHARGE FIREARM WITH GROSS NEGLIGENCE	4	1	1	2	0
	FELON POSSESS/BUY/USE STUN GUN	2	0	2	0	0
	ILL USE OF TEAR GAS/TEAR GAS WEAPON	2	1	0	1	0
	M:CARRY CONCEALED DIRK OR DAGGER	1	0	0	1	0
	M:CARRY CONCEALED FIREARM UPON PERSON	1	0	1	0	0
	M:CARRYING LOADED FIREARM	1	0	0	1	0
	M:CARRYING LOADED FIREARM/NOT REGISTERED OWNER	1	0	0	0	1
	M:COMMERCE/TRANSFER/POSSESS LEADED CANE	1	1	0	0	0
	M:WILLFULLY DISCHARGE FIREARM WITH GROSS NEGLIGENCE	1	0	1	0	0
	OPEN PUBLIC DISPLAY OF IMITATION FIREARM	1	0	0	1	0
	OWN/POSSESS/CONTROL FIREARM BY FELON OR ADDICT	7	2	1	1	3
	POSSESSION OF AMMO DESIGNED TO PENETRATE METAL	1	1	0	0	0
	PROHIBITED PERSON OWN/POSSESS/ETC AMMUNITION/ETC	3	2	1	0	0
UNLAWFUL POSSESSION/USE TEAR GAS OR TEAR GAS WEAPON	2	0	1	1	0	

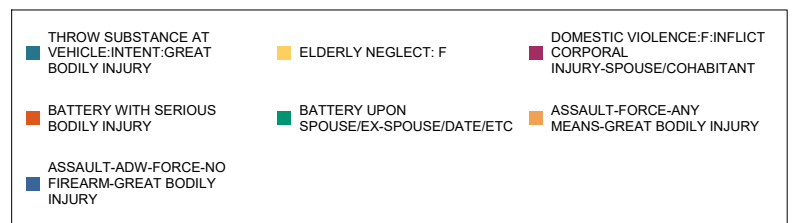
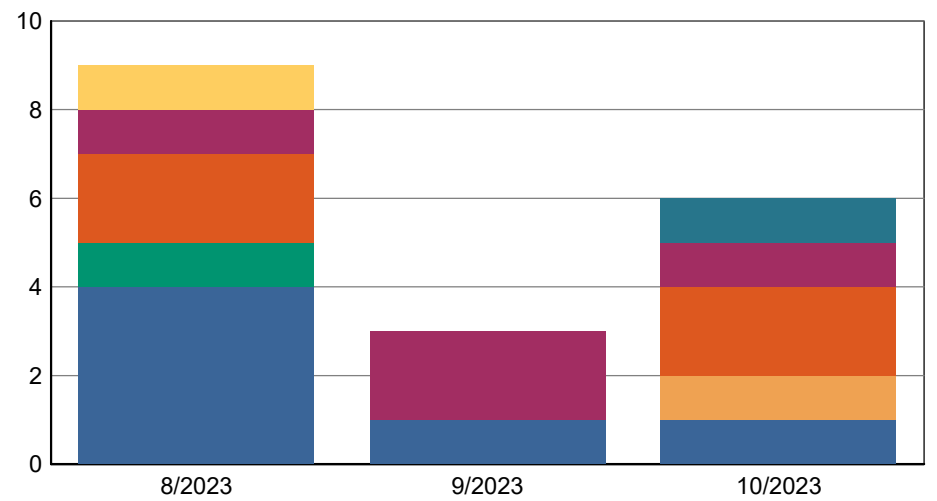
CSA 1

Violations by Month

	8/2023	9/2023	10/2023	11/2023	Total
Aggravated Assault	9	3	6	0	18
Arson	0	1	1	0	2
Burglary	11	8	6	18	43
Counterfeit/Forgery	1	1	1	1	4
Drug Equip Violations	4	5	0	1	10
Drug Violations	3	5	3	4	15
Extortion/Blackmail	1	0	0	0	1
False Pretense/Swindle	8	4	5	4	21
ID Theft	1	2	1	1	5
Impersonation	1	3	3	3	10
Intimidation	1	4	1	0	6
Kidnapping/Abduction	0	0	0	1	1
Larceny-All Other	26	18	15	18	77
Motor Vehicle Theft	6	5	6	2	19
Other	146	94	118	95	453
Pocket Picking	6	2	0	0	8
Robbery	1	3	3	4	11
Sex Offenses (Force)	2	0	1	0	3
Shoplifting	11	8	9	5	33
Simple Assault	10	11	16	8	45
Theft from Building	2	0	3	1	6
Theft from Vehicle	9	24	17	17	67
Theft of Vehicle Parts	6	4	1	2	13
Vandalism	9	3	8	5	25
Weapons	5	2	0	1	8
Total	279	210	224	191	904

Aggravated Assault

	Total	8/2023	9/2023	10/2023
Total	18	9	3	6
ASSAULT-ADW-FORCE-NO FIREARM-GREAT I	6	4	1	1
ASSAULT-FORCE-ANY MEANS-GREAT BODIL'	1	0	0	1
BATTERY UPON SPOUSE/EX-SPOUSE/DATE/E	1	1	0	0
BATTERY WITH SERIOUS BODILY INJURY	4	2	0	2
DOMESTIC VIOLENCE:F:INFLECT CORPORAL I	4	1	2	1
ELDERLY NEGLECT: F	1	1	0	0
THROW SUBSTANCE AT VEHICLE:INTENT:GR	1	0	0	1



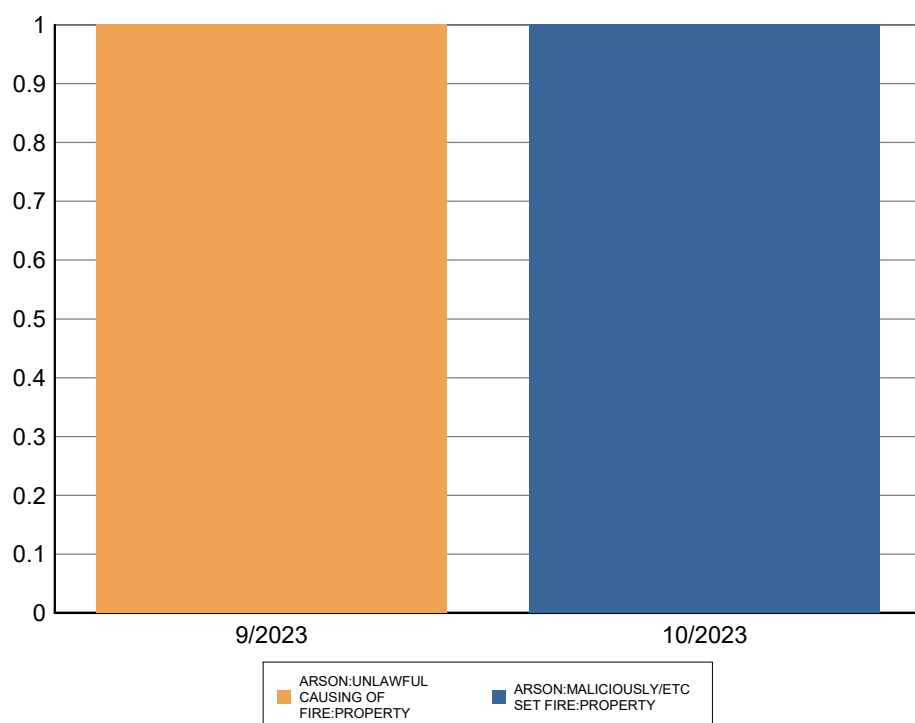
PA202362944	ELDERLY NEGLECT: F	1	13A-98	368(B)(1)
PA202363326	DOMESTIC VIOLENCE:F:INFLECT CORPORAL INJURY-SPOUSE/COHABITANT	1	13A-88	273.5(A)
PA202364159	BATTERY WITH SERIOUS BODILY INJURY	1	13A-68	243(D)
PA202365255	ASSAULT-ADW-FORCE-NO FIREARM-GREAT BODILY INJURY	1	13A-74	245(A)(1)
PA202366418	BATTERY WITH SERIOUS BODILY INJURY	1	13A-68	243(D)
PA202366108	BATTERY UPON SPOUSE/EX-SPOUSE/DATE/ETC	1	13A-69	243(E)(1)
PA202368739	ASSAULT-ADW-FORCE-NO FIREARM-GREAT BODILY INJURY	1	13A-74	245(A)(1)
PA202370184	ASSAULT-ADW-FORCE-NO FIREARM-GREAT BODILY INJURY	1	13A-74	245(A)(1)
PA202371505	ASSAULT-ADW-FORCE-NO FIREARM-GREAT BODILY INJURY	1	13A-74	245(A)(1)
PA202380148	ASSAULT-ADW-FORCE-NO FIREARM-GREAT BODILY INJURY	1	13A-74	245(A)(1)
PA202380729	DOMESTIC VIOLENCE:F:INFLECT CORPORAL INJURY-SPOUSE/COHABITANT	1	13A-88	273.5(A)
PA202381750	DOMESTIC VIOLENCE:F:INFLECT CORPORAL INJURY-SPOUSE/COHABITANT	1	13A-88	273.5(A)
PA202383874	THROW SUBSTANCE AT VEHICLE:INTENT:GREAT BODILY INJURY	1	13A-57	23110(B)

8/1/2023	8/1/2023	120 BELLEFONTAINE ST	339	Y
8/2/2023	8/2/2023	177 E DEL MAR BLVD	477	Y
8/5/2023	8/5/2023	S FAIR OAKS AVE / E CALIFORN	398	Y
8/8/2023	8/8/2023	86 WAVERLY DR	349	Y
8/11/2023	8/11/2023	1001 ROSE BOWL DR	132	Y
8/11/2023	8/11/2023	425 WALDO AVE	507	Y
8/19/2023	8/19/2023	361 S RAYMOND AVE	417	Y
8/24/2023	8/24/2023	351 S HUDSON AVE	710	Y
8/28/2023	8/28/2023	S FAIR OAKS AVE / E DEL MAR	394	Y
9/25/2023	9/25/2023	135 W BELLEVUE DR	315	Y
9/26/2023	9/26/2023	425 WALDO AVE	507	Y
9/30/2023	9/30/2023	825 S MARENGO AVE	481	Y
10/7/2023	10/7/2023	S ARROYO PKWY / E DEL MAR	477	Y

	<u>translation</u>	<u>UCR and</u>	<u>occ_date</u>	<u>to_occ_date</u>	<u>rep_date</u>	<u>location</u>	<u>grid</u>	<u>nibrs</u>
PA202384437	DOMESTIC VIOLENCE:F:INFLECT CORPORAL INJURY-SPOUSE/COHABITANT	1 13A-88 273.5(A)	10/9/2023		10/9/2023	425 WALDO AVE	507	Y
PA202386313	BATTERY WITH SERIOUS BODILY INJURY	1 13A-68 243(D)	10/15/2023		10/15/2023	1001 ROSE BOWL DR	132	Y
PA202386563	BATTERY WITH SERIOUS BODILY INJURY	1 13A-68 243(D)	10/16/2023		10/16/2023	1001 ROSE BOWL DR	132	Y
PA202387633	ASSAULT-ADW-FORCE-NO FIREARM-GREAT BODILY INJURY	1 13A-74 245(A)(1)	10/15/2023	10/15/2023	10/20/2023	1001 ROSE BOWL DR	132	Y
PA202390666	ASSAULT-FORCE-ANY MEANS-GREAT BODILY INJURY	1 13A-79 245(A)(4)	10/29/2023		10/29/2023	100 W CALIFORNIA BLVD	333	Y

Arson

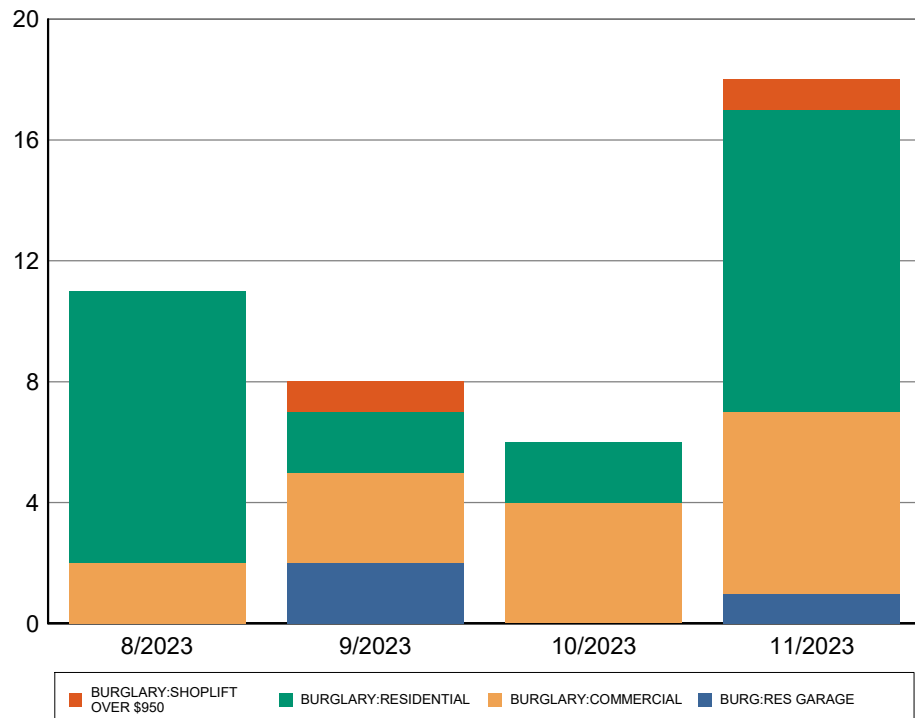
	Total	9/2023	10/2023
Total	2	1	1
ARSON:MALICIOUSLY/ETC SET FIRE:PROPER	1	0	1
ARSON:UNLAWFUL CAUSING OF FIRE:PROPE	1	1	0



PA202373646	ARSON:UNLAWFUL CAUSING OF FIRE:PROPERTY	1 200-13 452(D)	9/4/2023	9/4/2023	181 E GLENARM ST	481	Y
PA202388894	ARSON:MALICIOUSLY/ETC SET FIRE:PROPERTY	2 200-5 451(D)	10/24/2023	10/24/2023	875 S ARROYO PKWY	452	Y

Burglary

	Total	8/2023	9/2023	10/2023	11/2023
Total	43	11	8	6	18
BURG:RES GARAGE	3	0	2	0	1
BURGLARY:COMMERCIAL	15	2	3	4	6
BURGLARY:RESIDENTIAL	23	9	2	2	10
BURGLARY:SHOPLIFT OVER \$950	2	0	1	0	1

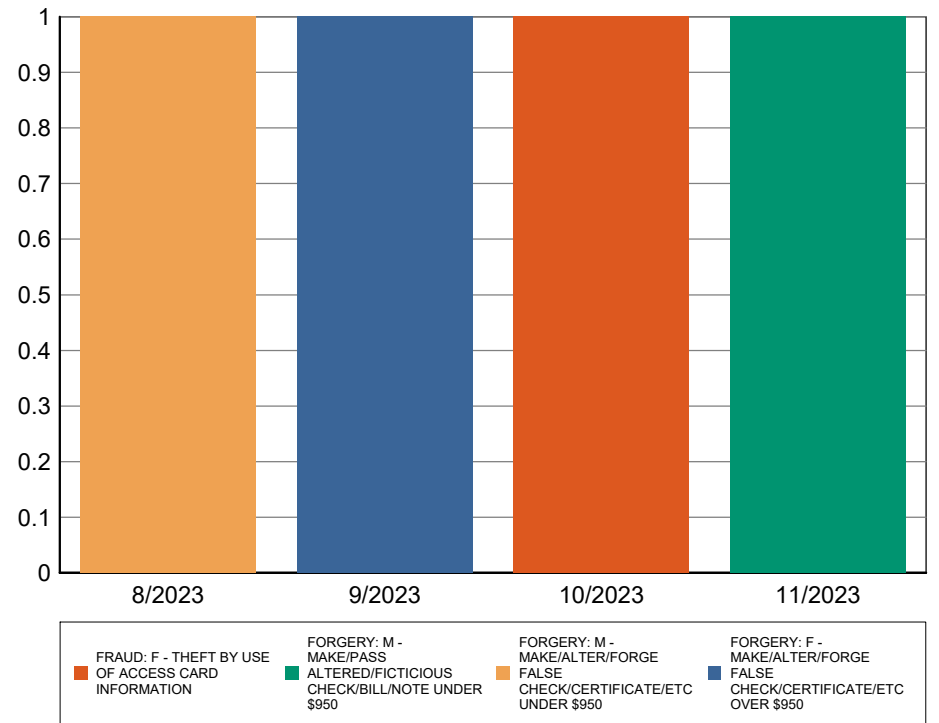


PA202362990	BURGLARY:RESIDENTIAL	1 220-0 459	7/30/2023	7/31/2023	8/1/2023	600 COVINGTON PL	210	Y
PA202364744	BURGLARY:RESIDENTIAL	1 220-0 459	8/3/2023		8/7/2023	1074 GLEN OAKS BLVD	93	Y
PA202366098	BURGLARY:RESIDENTIAL	1 220-0 459	8/10/2023		8/10/2023	635 ROCKWOOD RD	127	Y
PA202365776	BURGLARY:COMMERCIAL	1 220-2 459	8/10/2023		8/10/2023	1460 W COLORADO BLVD	27	Y
PA202366378	BURGLARY:RESIDENTIAL	1 220-0 459	8/11/2023		8/11/2023	222 S EL MOLINO AVE	672	Y
PA202366711	BURGLARY:RESIDENTIAL	1 220-0 459	8/12/2023		8/12/2023	415 W STATE ST	210	Y
PA202366689	BURGLARY:RESIDENTIAL	1 220-0 459	8/12/2023		8/12/2023	7 OAK KNOLL TE	711	Y
PA202366883	BURGLARY:RESIDENTIAL	1 220-0 459	8/13/2023		8/13/2023	234 S EL MOLINO AVE	672	Y
PA202369313	BURGLARY:RESIDENTIAL	1 220-0 459	8/21/2023		8/21/2023	1401 LINDA RIDGE RD	72	Y
PA202369218	BURGLARY:COMMERCIAL	1 220-2 459	8/21/2023		8/22/2023	452 S FAIR OAKS AVE	397	Y
PA202371353	BURGLARY:RESIDENTIAL	1 220-0 459	8/26/2023		8/28/2023	1120 S LOS ROBLES AVE	579	Y
PA202373330	BURGLARY:COMMERCIAL	1 220-2 459	9/3/2023		9/3/2023	800 S ARROYO PKWY	481	Y
PA202375472	BURG:RES GARAGE	1 220-4 459	9/9/2023		9/9/2023	625 E DEL MAR BLVD	651	Y
PA202376493	BURGLARY:COMMERCIAL	1 220-2 459	9/13/2023	9/13/2023	9/13/2023	633 S ARROYO PKWY	449	Y
PA202376831	BURGLARY:RESIDENTIAL	1 220-0 459	7/22/2023	8/20/2023	9/14/2023	795 LINDA VISTA AVE	72	Y
PA202377254	BURGLARY:RESIDENTIAL	1 220-0 459	9/15/2023		9/15/2023	110 LOS ALTOS DR	93	Y
PA202378552	BURGLARY:COMMERCIAL	1 220-2 459	9/20/2023	9/20/2023	9/20/2023	1143 S FAIR OAKS AVE	381	Y
PA202379188	BURG:RES GARAGE	1 220-4 459	9/21/2023		9/22/2023	372 S MARENGO AVE	507	Y
PA202381302	BURGLARY:SHOPLIFT OVER \$950	1 220-1 459	9/28/2023		9/28/2023	1215 EL MIRADOR DR	50	Y
PA202382538	BURGLARY:COMMERCIAL	1 220-2 459	10/3/2023		10/3/2023	80 W BELLEVUE DR	348	Y
PA202382823	BURGLARY:COMMERCIAL	1 220-2 459	10/4/2023		10/4/2023	885 S ARROYO PKWY	452	Y
PA202383667	BURGLARY:RESIDENTIAL	1 220-0 459	10/6/2023		10/7/2023	1195 S OAK KNOLL AVE	664	Y
PA202388625	BURGLARY:COMMERCIAL	1 220-2 459	10/24/2023		10/24/2023	323 S ARROYO PKWY	447	Y
PA202389421	BURGLARY:COMMERCIAL	1 220-2 459	10/26/2023		10/26/2023	544 S ARROYO PKWY	479	Y
PA202390025	BURGLARY:RESIDENTIAL	1 220-0 459	10/27/2023		10/27/2023	540 GLEN HOLLY DR	35	Y
PA202391695	BURGLARY:COMMERCIAL	1 220-2 459	11/2/2023		11/2/2023	885 S ARROYO PKWY	452	Y
PA202392606	BURGLARY:SHOPLIFT OVER \$950	1 220-1 459	11/3/2023		11/4/2023	1401 S OAK KNOLL AVE	711	Y
PA202393137	BURGLARY:COMMERCIAL	1 220-2 459	11/6/2023		11/6/2023	536 S ARROYO PKWY	479	Y
PA202393142	BURG:RES GARAGE	1 220-4 459	11/6/2023		11/6/2023	301 S FAIR OAKS AVE	344	Y
PA202393350	BURGLARY:RESIDENTIAL	1 220-0 459	10/28/2023		11/7/2023	240 ANITA DR	45	Y

	<u>translation</u>	<u>UCR and</u>	<u>occ_date</u>	<u>to_occ_date</u>	<u>rep_date</u>	<u>location</u>	<u>grid</u>	<u>nibrs</u>
PA202393351	BURGLARY:COMMERCIAL	1 220-2 459	11/7/2023		11/7/2023	1147 S FAIR OAKS AVE	381	Y
PA202394808	BURGLARY:RESIDENTIAL	1 220-0 459	11/11/2023		11/12/2023	1550 HILLCREST AVE	789	Y
PA202394805	BURGLARY:RESIDENTIAL	1 220-0 459	11/12/2023		11/12/2023	1185 YOCUM ST	58	Y
PA202396074	BURGLARY:RESIDENTIAL	1 220-0 459	11/16/2023		11/16/2023	200 FERN DR	94	Y
PA202396314	BURGLARY:RESIDENTIAL	1 220-0 459	11/17/2023		11/17/2023	685 WESTBRIDGE PL	163	Y
PA202396805	BURGLARY:RESIDENTIAL	1 220-0 459	11/19/2023		11/19/2023	200 LOS ALTOS DR	93	Y
PA202397086	BURGLARY:RESIDENTIAL	1 220-0 459	11/18/2023		11/20/2023	326 GLEN SUMMER RD	71	Y
PA202396942	BURGLARY:COMMERCIAL	1 220-2 459	11/20/2023		11/20/2023	510 S ARROYO PKWY	479	Y
PA202397546	BURGLARY:COMMERCIAL	1 220-2 459	11/21/2023	11/22/2023	11/22/2023	673 E CALIFORNIA BLVD	673	Y
PA202398092	BURGLARY:RESIDENTIAL	1 220-0 459	11/24/2023		11/24/2023	1150 LAUREL ST	61	Y
PA202398419	BURGLARY:RESIDENTIAL	1 220-0 459	11/25/2023		11/25/2023	988 BUCKINGHAM PL	99	Y
PA202398522	BURGLARY:COMMERCIAL	1 220-2 459	11/26/2023		11/26/2023	633 S ARROYO PKWY	449	Y
PA202399881	BURGLARY:RESIDENTIAL	1 220-0 459	11/30/2023		11/30/2023	1409 HILLCREST AVE	741	Y

Counterfeit/Forgery

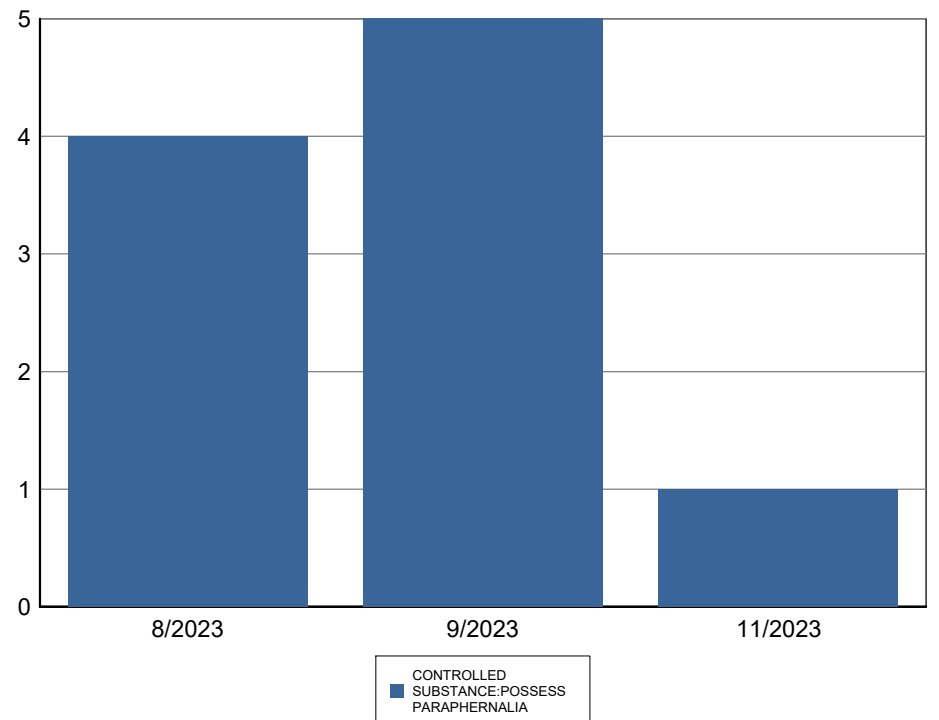
	Total	8/2023	9/2023	10/2023	11/2023
Total	4	1	1	1	1
FORGERY: F - MAKE/ALTER/FORGE FALSE C	1	0	1	0	0
FORGERY: M - MAKE/ALTER/FORGE FALSE C	1	1	0	0	0
FORGERY: M - MAKE/PASS ALTERED/FICTICK	1	0	0	0	1
FRAUD: F - THEFT BY USE OF ACCESS CARD	1	0	0	1	0



PA202365510	FORGERY: M - MAKE/ALTER/FORGE FALSE CHECK/CERTIFICATE/ETC UNDER \$950	1 250-46 470(D)	8/9/2023	8/9/2023	874 MAGNOLIA AVE	533	Y
PA202374673	FORGERY: F - MAKE/ALTER/FORGE FALSE CHECK/CERTIFICATE/ETC OVER \$950	1 250-45 470(D)	9/7/2023	9/7/2023	303 ALPINE ST	533	Y
PA202382708	FRAUD: F - THEFT BY USE OF ACCESS CARD INFORMATION	1 250-56 484G	10/3/2023	10/3/2023	1465 PEGFAIR ESTATES DR	9	Y
PA202396991	FORGERY: M - MAKE/PASS ALTERED/FICTICIOUS CHECK/BILL/NOTE UNDER \$950	1 250-6 476	11/20/2023	11/20/2023	290 S ARROYO PKWY	477	Y

Drug Equip Violations

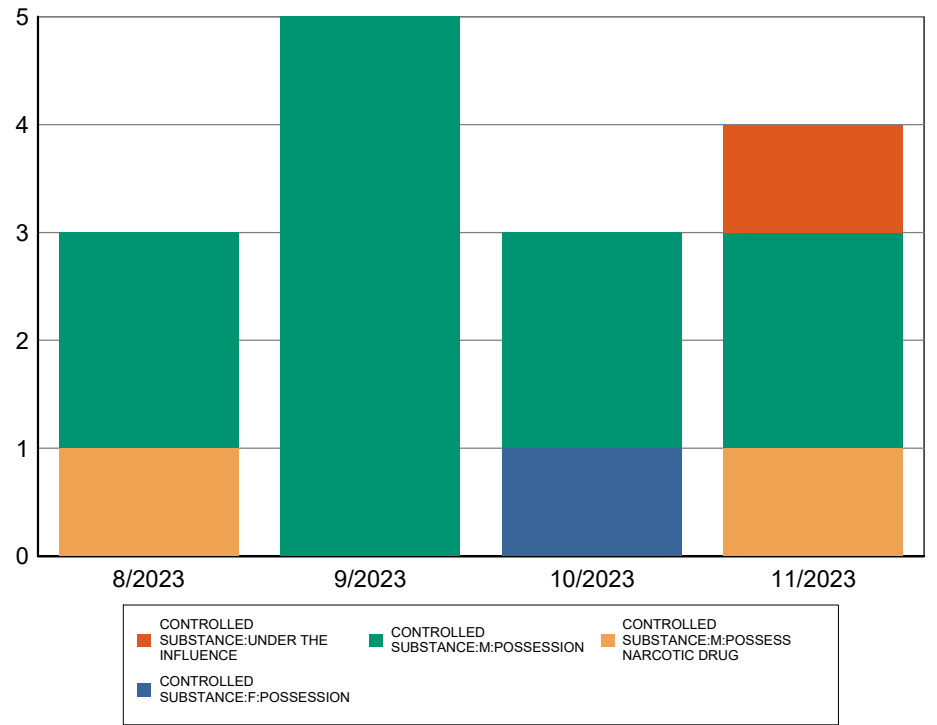
	Total	8/2023	9/2023	11/2023
Total	10	4	5	1
CONTROLLED SUBSTANCE:POSSESS PARAP	10	4	5	1



PA202363272	CONTROLLED SUBSTANCE:POSSESS PARAPHERNALIA	1 35B-4 11364(A)	8/2/2023	8/2/2023	753 S ARROYO PKWY	452	Y
PA202366246	CONTROLLED SUBSTANCE:POSSESS PARAPHERNALIA	2 35B-4 11364(A)	8/11/2023	8/11/2023	1400 S LOS ROBLES AVE	600	Y
PA202370196	CONTROLLED SUBSTANCE:POSSESS PARAPHERNALIA	1 35B-4 11364(A)	8/24/2023	8/24/2023	875 S ARROYO PKWY	452	Y
PA202371532	CONTROLLED SUBSTANCE:POSSESS PARAPHERNALIA	2 35B-4 11364(A)	8/29/2023	8/29/2023	PICHER ALY / E CALIFORNIA BL	479	Y
PA202374600	CONTROLLED SUBSTANCE:POSSESS PARAPHERNALIA	2 35B-4 11364(A)	9/7/2023	9/7/2023	S ARROYO PKWY / E CALIFORNIA	463	Y
PA202377348	CONTROLLED SUBSTANCE:POSSESS PARAPHERNALIA	1 35B-4 11364(A)	9/16/2023	9/16/2023	35 WAVERLY DR	344	Y
PA202378682	CONTROLLED SUBSTANCE:POSSESS PARAPHERNALIA	1 35B-4 11364(A)	9/20/2023	9/20/2023	340 S FAIR OAKS AVE	394	Y
PA202381166	CONTROLLED SUBSTANCE:POSSESS PARAPHERNALIA	2 35B-4 11364(A)	9/28/2023	9/28/2023	860 S FAIR OAKS AVE	400	Y
PA202381551	CONTROLLED SUBSTANCE:POSSESS PARAPHERNALIA	5 35B-4 11364(A)	9/29/2023	9/29/2023	875 S ARROYO PKWY	452	Y
PA202397233	CONTROLLED SUBSTANCE:POSSESS PARAPHERNALIA	2 35B-4 11364(A)	11/21/2023	11/21/2023	880 S ARROYO PKWY	481	Y

Drug Violations

	Total	8/2023	9/2023	10/2023	11/2023
Total	15	3	5	3	4
CONTROLLED SUBSTANCE:F:POSSESSION	1	0	0	1	0
CONTROLLED SUBSTANCE:M:POSSESS NARCOTIC DRUG	2	1	0	0	1
CONTROLLED SUBSTANCE:M:POSSESSION	11	2	5	2	2
CONTROLLED SUBSTANCE:UNDER THE INFLUENCE	1	0	0	0	1

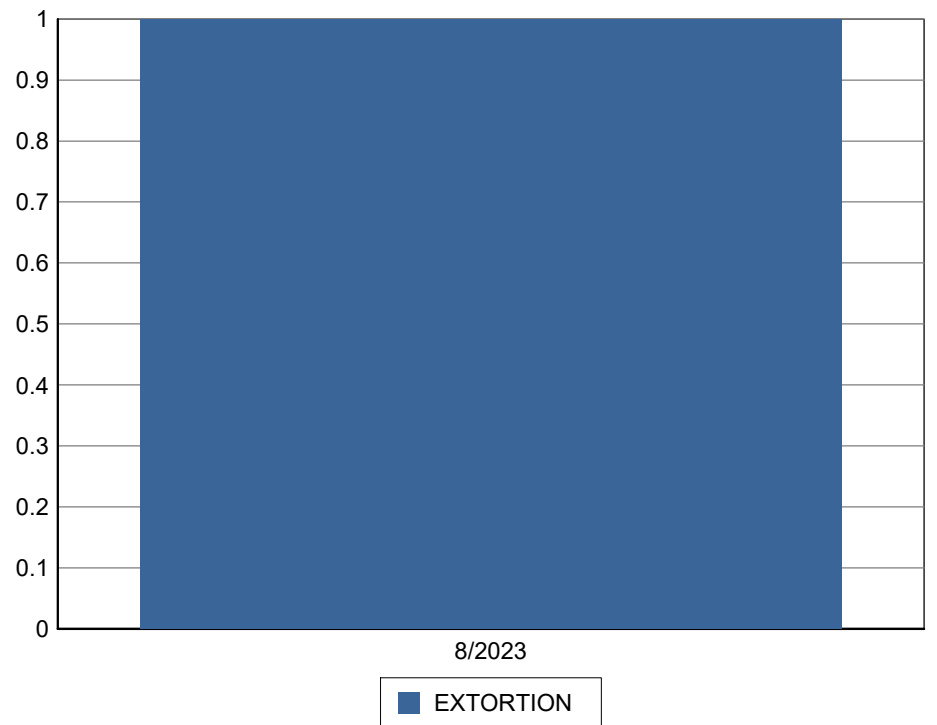


PA202365607	CONTROLLED SUBSTANCE:M:POSSESSION	1	35A-64	11377(A)
PA202366246	CONTROLLED SUBSTANCE:M:POSSESSION	1	35A-64	11377(A)
PA202371532	CONTROLLED SUBSTANCE:M:POSSESS NARCOTIC DRUG	1	35A-34	11350(A)
PA202376692	CONTROLLED SUBSTANCE:M:POSSESSION	2	35A-64	11377(A)
PA202378960	CONTROLLED SUBSTANCE:M:POSSESSION	6	35A-64	11377(A)
PA202381166	CONTROLLED SUBSTANCE:M:POSSESSION	1	35A-64	11377(A)
PA202381551	CONTROLLED SUBSTANCE:M:POSSESSION	4	35A-64	11377(A)
PA202381554	CONTROLLED SUBSTANCE:M:POSSESSION	1	35A-64	11377(A)
PA202383015	CONTROLLED SUBSTANCE:M:POSSESSION	2	35A-64	11377(A)
PA202383874	CONTROLLED SUBSTANCE:M:POSSESSION	2	35A-64	11377(A)
PA202385097	CONTROLLED SUBSTANCE:F:POSSESSION	1	35A-65	11377(A)
PA202393469	CONTROLLED SUBSTANCE:M:POSSESSION	1	35A-64	11377(A)
PA202394140	CONTROLLED SUBSTANCE:M:POSSESSION	2	35A-64	11377(A)
PA202393969	CONTROLLED SUBSTANCE:UNDER THE INFLUENCE	1	35A-71	11550(A)
PA202397233	CONTROLLED SUBSTANCE:M:POSSESS NARCOTIC DRUG	1	35A-34	11350(A)

8/9/2023	8/10/2023	80 GLEN SUMMER RD	57	Y
8/11/2023	8/11/2023	1400 S LOS ROBLES AVE	600	Y
8/29/2023	8/29/2023	PICHER ALY / E CALIFORNIA BL	479	Y
9/13/2023	9/13/2023	875 S ARROYO PKWY	452	Y
9/21/2023	9/21/2023	875 S ARROYO PKWY	452	Y
9/28/2023	9/28/2023	860 S FAIR OAKS AVE	400	Y
9/29/2023	9/29/2023	875 S ARROYO PKWY	452	Y
9/29/2023	9/29/2023	340 S FAIR OAKS AVE	394	Y
10/4/2023	10/4/2023	S ARROYO PKWY / E GLENARM	481	Y
10/7/2023	10/7/2023	S ARROYO PKWY / E DEL MAR	477	Y
10/12/2023	10/12/2023	145 PALMETTO DR	315	Y
11/7/2023	11/7/2023	S PASADENA AVE / WAVERLY I	313	Y
11/9/2023	11/9/2023	777 S ARROYO PKWY	452	Y
11/9/2023	11/9/2023	S RAYMOND AVE / E GLENARM	452	Y
11/21/2023	11/21/2023	880 S ARROYO PKWY	481	Y

Extortion/Blackmail

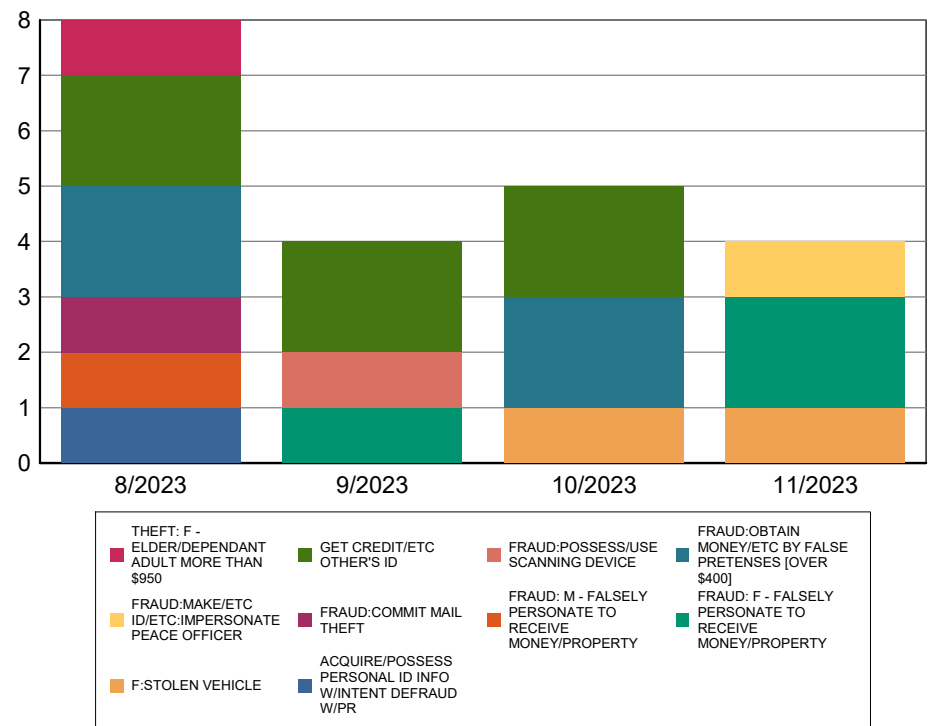
	Total	8/2023
Total	1	1
EXTORTION	1	1



PA202365500	EXTORTION	1	210-9	518(A)	7/24/2023	8/25/2023	1130 S LOS ROBLES AVE	579	Y
-------------	-----------	---	-------	--------	-----------	-----------	-----------------------	-----	---

False Pretense/Swindle

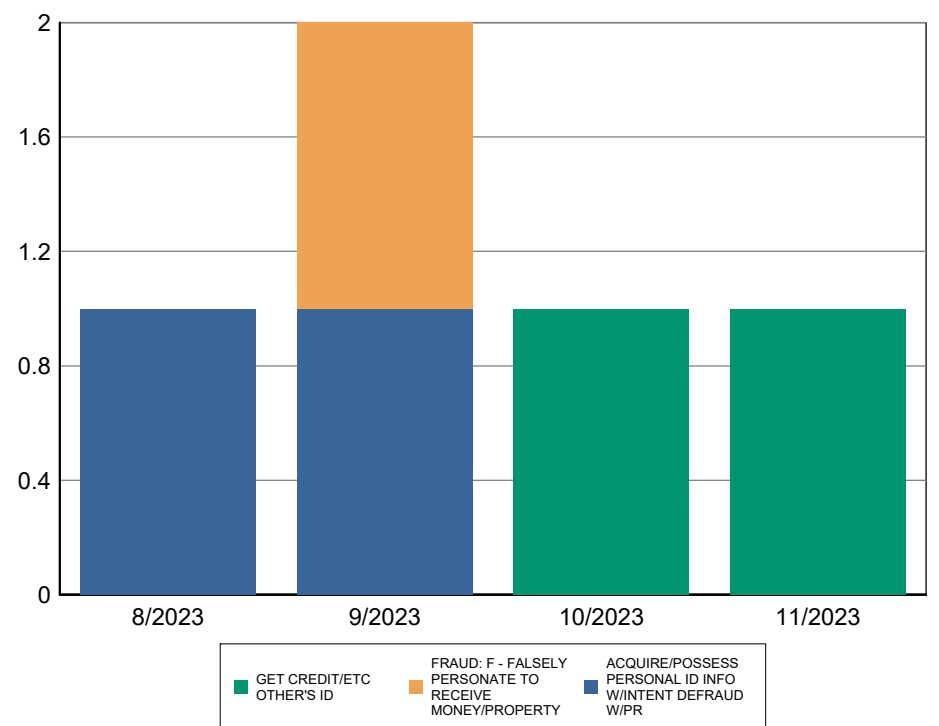
	Total	8/2023	9/2023	10/2023	11/2023
Total	21	8	4	5	4
ACQUIRE/POSSESS PERSONAL ID INFO W/INTENT DEFRAUD W/PR	1	1	0	0	0
F:STOLEN VEHICLE	2	0	0	1	1
FRAUD: F - FALSELY PERSONATE TO RECEIVE MONEY/PROPERTY	3	0	1	0	2
FRAUD: M - FALSELY PERSONATE TO RECEIVE MONEY/PROPERTY	1	1	0	0	0
FRAUD:COMMIT MAIL THEFT	1	1	0	0	0
FRAUD:MAKE/ETC ID/ETC:IMPERSONATE PEACE OFFICER	1	0	0	0	1
FRAUD:OBTAIN MONEY/ETC BY FALSE PRETENSES [OVER \$400]	4	2	0	2	0
FRAUD:POSSESS/USE SCANNING DEVICE	1	0	1	0	0
GET CREDIT/ETC OTHER'S ID	6	2	2	2	0
THEFT: F - ELDER/DEPENDANT ADULT MORE THAN \$950	1	1	0	0	0



PA202364785	FRAUD:OBTAIN MONEY/ETC BY FALSE PRETENSES [OVER \$400]	1	26A-88	532(A)	7/21/2023	8/2/2023	8/7/2023	747 S MADISON AVE	629	Y
PA202365510	FRAUD:COMMIT MAIL THEFT	2	26A-87	530.5(E)	8/9/2023		8/9/2023	874 MAGNOLIA AVE	533	Y
PA202368175	THEFT: F - ELDER/DEPENDANT ADULT MORE THAN \$950	1	26A-53	368(D)(1)	7/26/2023		8/17/2023	1380 GLEN OAKS BLVD	14	Y
PA202368240	ACQUIRE/POSSESS PERSONAL ID INFO W/INTENT DEFRAUD W/PR	1	26A-85	530.5(C)(2)	8/17/2023		8/17/2023	837 MAGNOLIA AVE	510	Y
PA202368215	FRAUD:OBTAIN MONEY/ETC BY FALSE PRETENSES [OVER \$400]	1	26A-88	532(A)	8/17/2023		8/17/2023	275 S OAK KNOLL AVE	672	Y
PA202369234	FRAUD: M - FALSELY PERSONATE TO RECEIVE MONEY/PROPERTY	1	26A-8	530	8/16/2023		8/19/2023	402 S ORANGE GROVE BLVD	236	Y
PA202369509	GET CREDIT/ETC OTHER'S ID	1	26A-105	530.5(A)	7/28/2023		8/22/2023	1489 POPPY PEAK DR	21	Y
PA202370264	GET CREDIT/ETC OTHER'S ID	1	26A-84	530.5(A)	8/24/2023		8/24/2023	840 LINDA VISTA AVE	80	Y
PA202376620	GET CREDIT/ETC OTHER'S ID	1	26A-105	530.5(A)	9/13/2023		9/13/2023	436 REDWOOD DR	7	Y
PA202376619	GET CREDIT/ETC OTHER'S ID	1	26A-105	530.5(A)	9/13/2023		9/13/2023	436 REDWOOD DR	7	Y
PA202380501	FRAUD:POSSESS/USE SCANNING DEVICE	1	26A-80	502.6(A)	9/25/2023		9/26/2023	161 W CALIFORNIA BLVD	345	Y
PA202381571	FRAUD: F - FALSELY PERSONATE TO RECEIVE MONEY/PROPERTY	1	26A-7	530	9/29/2023		9/29/2023	1020 S OAKLAND AVE	632	Y
PA202383256	GET CREDIT/ETC OTHER'S ID	1	26A-105	530.5(A)	10/5/2023		10/5/2023	315 MIRA VISTA TE	93	Y
PA202383844	FRAUD:OBTAIN MONEY/ETC BY FALSE PRETENSES [OVER \$400]	1	26A-88	532(A)	10/7/2023		10/7/2023	770 ARDEN RD	717	Y
PA202388368	GET CREDIT/ETC OTHER'S ID	1	26A-84	530.5(A)	10/22/2023		10/22/2023	400 S ARROYO PKWY	478	Y
PA202388295	F:STOLEN VEHICLE	1	26A-31	10851(A)	10/22/2023		10/24/2023	1130 NITHSDALE RD	71	Y
PA202390911	FRAUD:OBTAIN MONEY/ETC BY FALSE PRETENSES [OVER \$400]	1	26A-88	532(A)	10/9/2023	10/30/2023	10/30/2023	350 S OAKLAND AVE	628	Y
PA202392135	F:STOLEN VEHICLE	1	26A-31	10851(A)	10/22/2023		11/3/2023	552 S RAYMOND AVE	448	Y
PA202393980	FRAUD: F - FALSELY PERSONATE TO RECEIVE MONEY/PROPERTY	1	26A-7	530	11/9/2023		11/9/2023	615 S EL MOLINO AVE	653	Y
PA202396233	FRAUD:MAKE/ETC ID/ETC:IMPERSONATE PEACE OFFICER	1	26A-93	538D(B)(2)	11/17/2023		11/17/2023	385 S OAKLAND AVE	588	Y
PA202397044	FRAUD: F - FALSELY PERSONATE TO RECEIVE MONEY/PROPERTY	1	26A-7	530	11/16/2023	11/16/2023	11/20/2023	897 S MARENGO AVE	481	Y

ID Theft

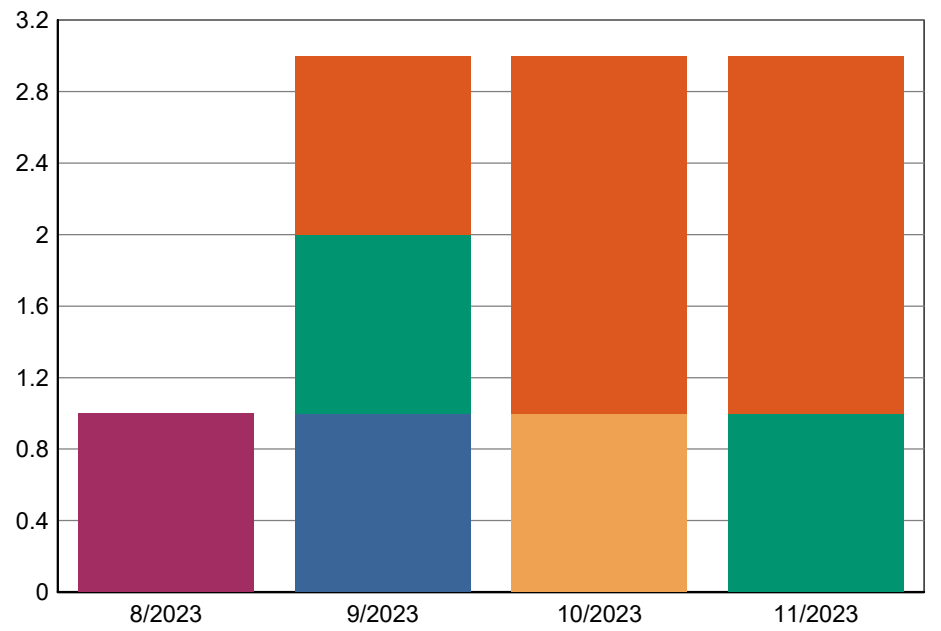
	Total	8/2023	9/2023	10/2023	11/2023
Total	5	1	2	1	1
ACQUIRE/POSSESS PERSONAL ID INFO W/INTENT DEFRAUD W/PR	2	1	1	0	0
FRAUD: F - FALSELY PERSONATE TO RECEIVE MONEY/PROPERTY	1	0	1	0	0
GET CREDIT/ETC OTHER'S ID	2	0	0	1	1



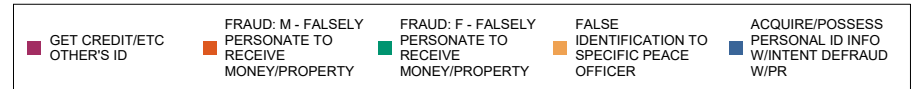
PA202365854	ACQUIRE/POSSESS PERSONAL ID INFO W/INTENT DEFRAUD W/PR	1	26F-4	530.5(C)(2)	6/27/2023	8/10/2023	8/10/2023	1620 LA LOMA RD	21	Y
PA202376981	FRAUD: F - FALSELY PERSONATE TO RECEIVE MONEY/PROPERTY	1	26F-0	530	9/14/2023		9/14/2023	181 ARLINGTON DR	341	Y
PA202380532	ACQUIRE/POSSESS PERSONAL ID INFO W/INTENT DEFRAUD W/PR	1	26F-4	530.5(C)(2)	9/26/2023		9/26/2023	399 ALLENDALE RD	570	Y
PA202391270	GET CREDIT/ETC OTHER'S ID	1	26F-2	530.5(A)	10/31/2023		10/31/2023	100 PATRICIAN WAY	55	Y
PA202392339	GET CREDIT/ETC OTHER'S ID	1	26F-2	530.5(A)	10/1/2023	11/3/2023	11/3/2023	630 S ORANGE GROVE BLVD	244	Y

Impersonation

	Total	8/2023	9/2023	10/2023	11/2023
Total	10	1	3	3	3
ACQUIRE/POSSESS PERSONAL ID INFO W/INTENT DEFRAUD W/PR	1	0	1	0	0
FALSE IDENTIFICATION TO SPECIFIC PEACE OFFICER	1	0	0	1	0
FRAUD: F - FALSELY PERSONATE TO RECEIVE MONEY/PROPERTY	2	0	1	0	1
FRAUD: M - FALSELY PERSONATE TO RECEIVE MONEY/PROPERTY	5	0	1	2	2
GET CREDIT/ETC OTHER'S ID	1	1	0	0	0



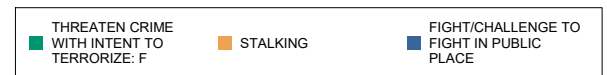
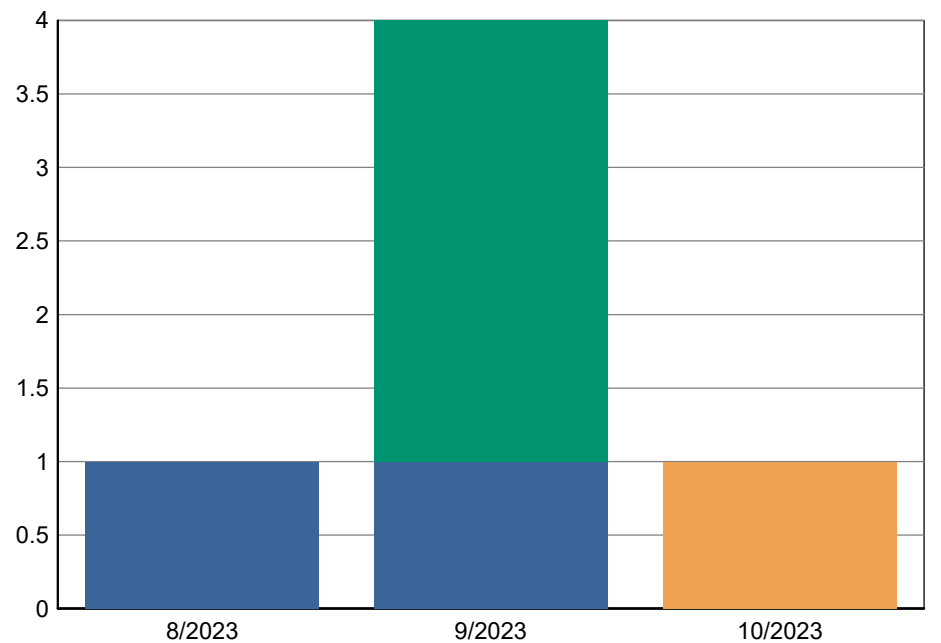
PA202371409	GET CREDIT/ETC OTHER'S ID	1 26C-41	530.5(A)
PA202373884	FRAUD: F - FALSELY PERSONATE TO RECEIVE MONEY/PROPERTY	1 26C-2	530
PA202379334	FRAUD: M - FALSELY PERSONATE TO RECEIVE MONEY/PROPERTY	1 26C-3	530
PA202380202	ACQUIRE/POSSESS PERSONAL ID INFO W/INTENT DEFRAUD W/PR	1 26C-42	530.5(C)(2)
PA202388295	FALSE IDENTIFICATION TO SPECIFIC PEACE OFFICER	2 26C-20	148.9(A)
PA202388829	FRAUD: M - FALSELY PERSONATE TO RECEIVE MONEY/PROPERTY	1 26C-3	530
PA202389577	FRAUD: M - FALSELY PERSONATE TO RECEIVE MONEY/PROPERTY	1 26C-3	530
PA202393207	FRAUD: M - FALSELY PERSONATE TO RECEIVE MONEY/PROPERTY	1 26C-3	530
PA202395004	FRAUD: M - FALSELY PERSONATE TO RECEIVE MONEY/PROPERTY	1 26C-3	530
PA202399180	FRAUD: F - FALSELY PERSONATE TO RECEIVE MONEY/PROPERTY	1 26C-2	530



8/28/2023		8/28/2023	1510 GLEN OAKS BLVD	14	Y
8/31/2023	8/31/2023	9/5/2023	660 S ORANGE GROVE BLVD	244	Y
9/22/2023		9/22/2023	295 S HUDSON AVE	709	Y
9/25/2023		9/25/2023	754 W HOLLY ST	147	Y
10/22/2023		10/24/2023	1130 NITHSDALE RD	71	Y
10/24/2023		10/24/2023	1550 ARROYO VIEW DR	26	Y
10/26/2023		10/26/2023	1189 LAUREL ST	60	Y
10/28/2023	10/28/2023	11/6/2023	270 E GLENARM ST	518	Y
10/29/2023	10/29/2023	11/13/2023	270 E GLENARM ST	518	Y
11/28/2023		11/28/2023	120 PATRICIAN WAY	55	Y

Intimidation

	Total	8/2023	9/2023	10/2023
Total	6	1	4	1
FIGHT/CHALLENGE TO FIGHT IN PUBLIC PLACE	2	1	1	0
STALKING	1	0	0	1
THREATEN CRIME WITH INTENT TO TERRORIZE: F	3	0	3	0

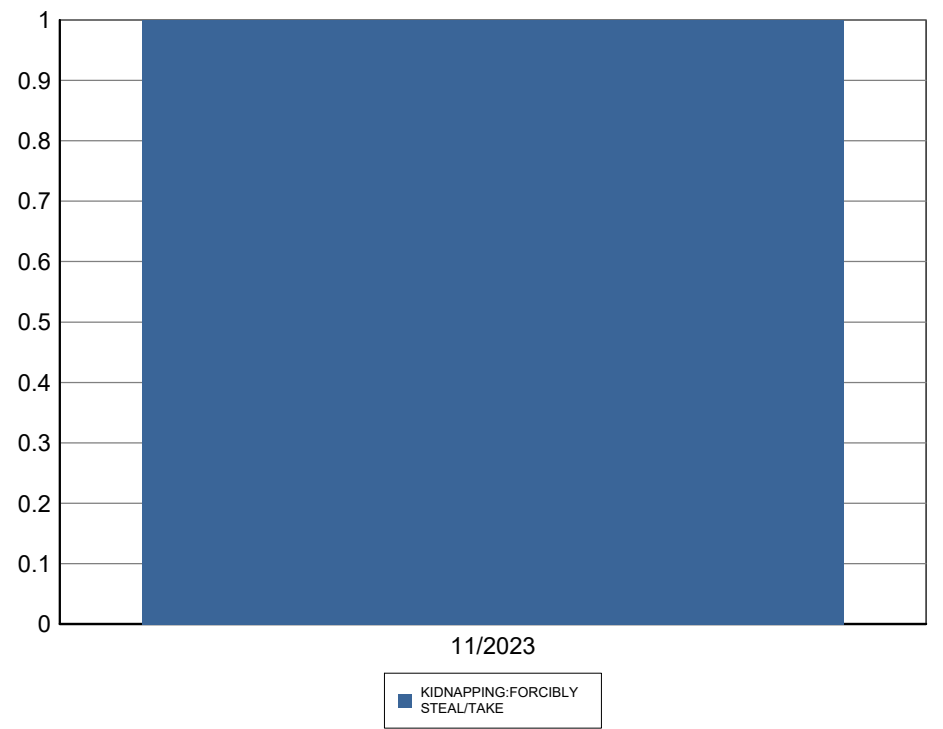


PA202368638	FIGHT/CHALLENGE TO FIGHT IN PUBLIC PLACE	1 13C-33	415(1)
PA202374600	THREATEN CRIME WITH INTENT TO TERRORIZE: F	1 13C-35	422(A)
PA202378960	FIGHT/CHALLENGE TO FIGHT IN PUBLIC PLACE	3 13C-33	415(1)
PA202380964	THREATEN CRIME WITH INTENT TO TERRORIZE: F	1 13C-35	422(A)
PA202381551	THREATEN CRIME WITH INTENT TO TERRORIZE: F	1 13C-35	422(A)
PA202391009	STALKING	1 13C-42	646.9(A)

8/19/2023		8/19/2023	1001 ROSE BOWL DR	132	Y
9/7/2023		9/7/2023	S ARROYO PKWY / E CALIFORNIA	463	Y
9/21/2023		9/21/2023	875 S ARROYO PKWY	452	Y
9/27/2023		9/27/2023	S FAIR OAKS AVE / E CALIFORNIA	398	Y
9/29/2023		9/29/2023	875 S ARROYO PKWY	452	Y
10/30/2023		10/30/2023	306 ARLINGTON DR	264	Y

Kidnapping/Abduction

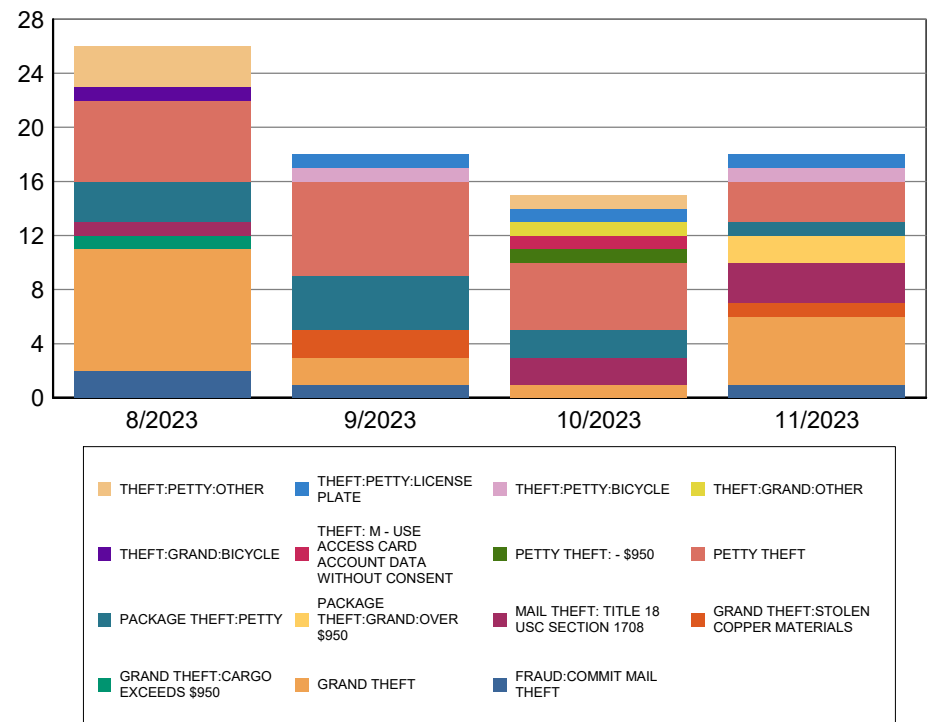
	Total	11/2023
Total	1	1
KIDNAPPING:FORCIBLY STEAL/TAKE	1	1



PA202393099 KIDNAPPING:FORCIBLY STEAL/TAKE 2 100-5 207(A) 11/5/2023 11/5/2023 435 S HUDSON AVE 710 Y

Larceny-All Other

	Total	8/2023	9/2023	10/2023	11/2023
Total	77	26	18	15	18
FRAUD:COMMIT MAIL THEFT	4	2	1	0	1
GRAND THEFT	17	9	2	1	5
GRAND THEFT:CARGO EXCEEDS \$950	1	1	0	0	0
GRAND THEFT:STOLEN COPPER MATERIALS	3	0	2	0	1
MAIL THEFT: TITLE 18 USC SECTION 1708	6	1	0	2	3
PACKAGE THEFT:GRAND:OVER \$950	2	0	0	0	2
PACKAGE THEFT:PETTY	10	3	4	2	1
PETTY THEFT	21	6	7	5	3
PETTY THEFT: - \$950	1	0	0	1	0
THEFT: M - USE ACCESS CARD ACCOUNT DA	1	0	0	1	0
THEFT:GRAND:BICYCLE	1	1	0	0	0
THEFT:GRAND:OTHER	1	0	0	1	0
THEFT:PETTY:BICYCLE	2	0	1	0	1
THEFT:PETTY:LICENSE PLATE	3	0	1	1	1
THEFT:PETTY:OTHER	4	3	0	1	0

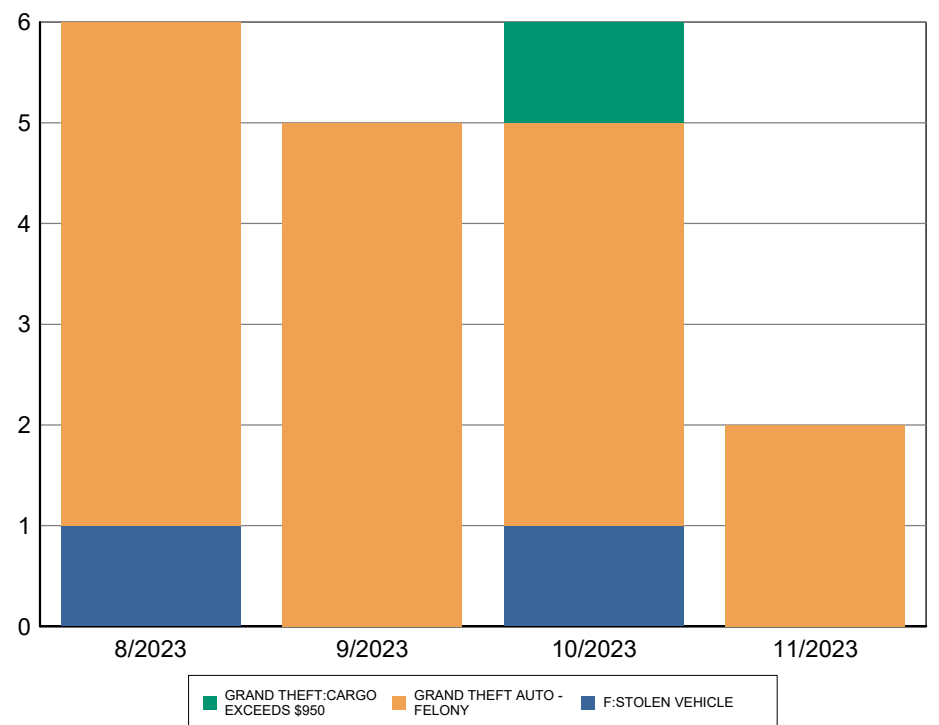


PA2023800688	PACKAGE THEFT:PETTY	1	23H-4	488	7/28/2023	8/2/2023	8/3/2023	350 S MADISON AVE	652	Y
PA2023800691	PETTY THEFT	1	23H-17	484(A)	8/5/2023	8/5/2023	8/6/2023	1001 ROSE BOWL DR	132	Y
PA202364827	PETTY THEFT	1	23H-17	484(A)	8/7/2023		8/7/2023	465 S ARROYO PKWY	448	Y
PA2023800707	THEFT:PETTY:OTHER	1	23H-0	488	8/5/2023	8/5/2023	8/9/2023	480 N ARROYO BLVD	155	Y
PA2023800708	PACKAGE THEFT:PETTY	1	23H-4	488	8/9/2023	8/9/2023	8/9/2023	1075 S ORANGE GROVE BLVD	196	Y
PA2023800710	FRAUD:COMMIT MAIL THEFT	1	23H-51	530.5(E)	8/10/2023	8/10/2023	8/10/2023	283 S HUDSON AVE	709	Y
PA202366591	GRAND THEFT	1	23H-60	487(A)	8/12/2023		8/12/2023	221 S MARENGO AVE	477	Y
PA202367462	GRAND THEFT:CARGO EXCEEDS \$950	1	23H-35	487H(A)	8/15/2023		8/15/2023	72 AVENUE 64	36	Y
PA202367760	GRAND THEFT	1	23H-60	487(A)	8/15/2023		8/16/2023	155 W CALIFORNIA BLVD	345	Y
PA202367819	GRAND THEFT	1	23H-60	487(A)	8/15/2023		8/16/2023	694 S OAKLAND AVE	629	Y
PA2023800734	THEFT:PETTY:OTHER	1	23H-0	488	8/18/2023	8/18/2023	8/18/2023	333 LINDA VISTA AVE	109	Y
PA202368602	PETTY THEFT	1	23H-17	484(A)	8/18/2023		8/18/2023	412 S RAYMOND AVE	447	Y
PA2023800741	PETTY THEFT	1	23H-17	484(A)	8/18/2023	8/18/2023	8/19/2023	928 S SAN RAFAEL AVE	127	Y
PA2023800739	GRAND THEFT	1	23H-60	487(A)	8/19/2023	8/19/2023	8/19/2023	1001 ROSE BOWL DR	132	Y
PA2023800769	GRAND THEFT	1	23H-60	487(A)	8/18/2023	8/18/2023	8/19/2023	1001 ROSE BOWL DR	132	Y
PA2023800745	THEFT:PETTY:OTHER	1	23H-0	488	8/19/2023	8/19/2023	8/20/2023	1001 ROSE BOWL DR	132	Y
PA2023800763	GRAND THEFT	1	23H-60	487(A)	8/18/2023	8/18/2023	8/20/2023	1001 ROSE BOWL DR	132	Y
PA2023800752	GRAND THEFT	1	23H-60	487(A)	8/19/2023	8/19/2023	8/20/2023	700 WEST DR	91	Y
PA2023800772	MAIL THEFT: TITLE 18 USC SECTION 1708	1	23H-11	18 1708	8/18/2023	8/21/2023	8/21/2023	635 ROCKWOOD RD	127	Y
PA2023800811	PETTY THEFT	1	23H-17	484(A)	8/21/2023	8/21/2023	8/21/2023	155 W CALIFORNIA BLVD	345	Y
PA2023800762	GRAND THEFT	1	23H-60	487(A)	8/18/2023	8/18/2023	8/21/2023	1001 ROSE BOWL DR	132	Y
PA202369933	THEFT:GRAND:BICYCLE	1	23H-26	487(A)	8/23/2023		8/23/2023	622 S FAIR OAKS AVE	398	Y
PA2023800802	FRAUD:COMMIT MAIL THEFT	1	23H-51	530.5(E)	8/11/2023	8/18/2023	8/28/2023	465 LINDA VISTA AVE	93	Y
PA202371369	GRAND THEFT	1	23H-60	487(A)	8/28/2023		8/28/2023	465 S ARROYO PKWY	448	Y
PA2023800781	PETTY THEFT	1	23H-17	484(A)	8/18/2023	8/18/2023	8/30/2023	1001 ROSE BOWL DR	132	Y
PA2023800791	PACKAGE THEFT:PETTY	1	23H-4	488	8/29/2023	8/31/2023	8/31/2023	350 S MADISON AVE	652	Y
PA2023800795	PACKAGE THEFT:PETTY	1	23H-4	488	8/31/2023	8/31/2023	9/1/2023	350 S MADISON AVE	652	Y
PA202373445	PETTY THEFT	1	23H-17	484(A)	9/3/2023	9/3/2023	9/3/2023	610 S ARROYO PKWY	1460	Y
PA202375445	THEFT:PETTY:LICENSE PLATE	1	23H-1	488	9/8/2023		9/9/2023	419 S EUCLID AVE	534	Y
PA2023800820	PACKAGE THEFT:PETTY	1	23H-4	488	8/29/2023	8/29/2023	9/9/2023	350 S MADISON AVE	652	Y
PA202375540	PACKAGE THEFT:PETTY	1	23H-4	488	9/2/2023		9/9/2023	190 PATRICIAN WAY	55	Y
PA202375986	FRAUD:COMMIT MAIL THEFT	1	23H-51	530.5(E)	8/29/2023		9/11/2023	346 S LOS ROBLES AVE	588	Y
PA202376241	PETTY THEFT	1	23H-17	484(A)	9/11/2023		9/12/2023	845 LINDA VISTA AVE	72	Y

	<u>translation</u>	<u>UCR and</u>	<u>occ_date</u>	<u>to_occ_date</u>	<u>rep_date</u>	<u>location</u>	<u>grid</u>	<u>nibrs</u>
PA202376273	PETTY THEFT	1 23H-17 484(A)	9/12/2023		9/12/2023	1325 BENNETT DR	72	Y
PA2023800848	PETTY THEFT	1 23H-17 484(A)	9/1/2023	9/1/2023	9/17/2023	630 HILLSIDE TE	127	Y
PA2023800849	PACKAGE THEFT:PETTY	1 23H-4 488	9/4/2023	9/4/2023	9/18/2023	415 S EL MOLINO AVE	652	Y
PA202378214	GRAND THEFT:STOLEN COPPER MATERIALS	1 23H-37 487J	9/19/2023		9/19/2023	1335 S LOS ROBLES AVE	573	Y
PA202378692	GRAND THEFT	1 23H-60 487(A)	9/20/2023		9/20/2023	E GLENARM ST / S EUCLID AVE	567	Y
PA202378944	GRAND THEFT:STOLEN COPPER MATERIALS	1 23H-37 487J	9/21/2023		9/21/2023	MAGNOLIA AVE / ALPINE ST	533	Y
PA202379722	PETTY THEFT	1 23H-17 484(A)	9/23/2023		9/23/2023	217 S MARENGO AVE	477	Y
PA2023800898	THEFT:PETTY:BICYCLE	1 23H-2 488	9/22/2023	9/22/2023	9/23/2023	S RAYMOND AVE / FILLMORE S	450	Y
PA202380959	PETTY THEFT	1 23H-17 484(A)	9/27/2023		9/27/2023	850 S ARROYO PKWY	481	Y
PA2023800865	PETTY THEFT	1 23H-17 484(A)	9/27/2023	9/28/2023	9/28/2023	677 S LAKE AVE	735	Y
PA202381347	GRAND THEFT	1 23H-60 487(A)	9/28/2023	9/28/2023	9/28/2023	875 S ARROYO PKWY	452	Y
PA2023800942	THEFT:GRAND:OTHER	1 23H-16 484(A)	10/2/2023	10/2/2023	10/3/2023	495 S ARROYO PKWY	448	Y
PA202382740	PETTY THEFT	1 23H-17 484(A)	10/3/2023		10/3/2023	388 CORDOVA ST	564	Y
PA202383135	THEFT:PETTY:LICENSE PLATE	1 23H-1 488	10/5/2023		10/5/2023	500 S MADISON AVE	652	Y
PA2023800887	PACKAGE THEFT:PETTY	1 23H-4 488	10/6/2023	10/6/2023	10/7/2023	215 S MADISON AVE	627	Y
PA2023800885	PETTY THEFT: - \$950	1 23H-6 490.2	10/7/2023	10/7/2023	10/7/2023	1001 ROSE BOWL DR	132	Y
PA2023800918	PETTY THEFT	1 23H-17 484(A)	10/10/2023	10/10/2023	10/10/2023	100 PALMETTO DR	345	Y
PA2023800911	THEFT:PETTY:OTHER	1 23H-0 488	10/13/2023	10/13/2023	10/13/2023	511 S EL MOLINO AVE	652	Y
PA202385522	MAIL THEFT: TITLE 18 USC SECTION 1708	1 23H-11 18 1708	10/10/2023		10/13/2023	230 S MADISON AVE	651	Y
PA2023800929	PETTY THEFT	1 23H-17 484(A)	10/10/2023	10/10/2023	10/16/2023	320 S ARROYO PKWY	478	Y
PA2023800923	GRAND THEFT	1 23H-60 487(A)	10/15/2023	10/15/2023	10/16/2023	1001 ROSE BOWL DR	132	Y
PA202387236	MAIL THEFT: TITLE 18 USC SECTION 1708	1 23H-11 18 1708	10/19/2023		10/19/2023	216 S MADISON AVE	651	Y
PA202389162	THEFT: M - USE ACCESS CARD ACCOUNT DATA WITHOUT CONSENT	1 23H-24 484E(D)	10/25/2023		10/25/2023	740 PINEHURST DR	702	Y
PA2023800970	PACKAGE THEFT:PETTY	1 23H-4 488	10/26/2023	10/26/2023	10/26/2023	446 S MADISON AVE	652	Y
PA202390601	PETTY THEFT	1 23H-17 484(A)	10/28/2023	10/29/2023	10/29/2023	1200 S ORANGE GROVE BLVD	241	Y
PA2023800967	PETTY THEFT	1 23H-17 484(A)	10/30/2023	10/30/2023	10/30/2023	400 S LOS ROBLES AVE	588	Y
PA202391917	GRAND THEFT	2 23H-60 487(A)	11/2/2023		11/2/2023	875 S ARROYO PKWY	452	Y
PA2023801039	FRAUD:COMMIT MAIL THEFT	1 23H-51 530.5(E)	11/4/2023	11/5/2023	11/5/2023	350 S MADISON AVE	652	Y
PA2023800980	PACKAGE THEFT:PETTY	1 23H-4 488	11/2/2023	11/2/2023	11/6/2023	500 E DEL MAR BLVD	588	Y
PA202393356	GRAND THEFT	1 23H-60 487(A)	11/1/2023	11/2/2023	11/7/2023	405 S LOS ROBLES AVE	565	Y
PA202394123	PACKAGE THEFT:GRAND:OVER \$950	1 23H-25 487(A)	11/9/2023		11/9/2023	1413 WENTWORTH AVE	700	Y
PA202394643	GRAND THEFT	1 23H-60 487(A)	11/11/2023		11/11/2023	350 S MADISON AVE	652	Y
PA2023801014	PETTY THEFT	1 23H-17 484(A)	11/11/2023	11/11/2023	11/13/2023	1700 LIDA ST	4	Y
PA202394959	GRAND THEFT	1 23H-60 487(A)	11/10/2023		11/13/2023	908 S RAYMOND AVE	452	Y
PA202395255	GRAND THEFT:STOLEN COPPER MATERIALS	1 23H-37 487J	11/13/2023		11/14/2023	640 S OAKLAND AVE	629	Y
PA202396053	THEFT:PETTY:LICENSE PLATE	1 23H-1 488	11/16/2023		11/16/2023	383 S MARENGO AVE	478	Y
PA2023801009	PETTY THEFT	1 23H-17 484(A)	11/16/2023	11/16/2023	11/16/2023	155 W CALIFORNIA BLVD	345	Y
PA2023801022	THEFT:PETTY:BICYCLE	1 23H-2 488	11/16/2023	11/16/2023	11/16/2023	360 N ARROYO BLVD	155	Y
PA202396194	MAIL THEFT: TITLE 18 USC SECTION 1708	1 23H-11 18 1708	11/17/2023	11/17/2023	11/17/2023	601 E DEL MAR BLVD	651	Y
PA2023801031	MAIL THEFT: TITLE 18 USC SECTION 1708	1 23H-11 18 1708	11/10/2023	11/10/2023	11/22/2023	355 S MARENGO AVE	478	Y
PA202398798	PETTY THEFT	1 23H-17 484(A)	11/27/2023		11/27/2023	894 S LOS ROBLES AVE	593	Y
PA202398865	GRAND THEFT	1 23H-60 487(A)	11/27/2023		11/27/2023	ALPINE ST / S MADISON AVE	654	Y
PA2023801060	PACKAGE THEFT:GRAND:OVER \$950	1 23H-25 487(A)	11/27/2023	11/28/2023	11/28/2023	615 S EL MOLINO AVE	653	Y
PA202399728	MAIL THEFT: TITLE 18 USC SECTION 1708	1 23H-11 18 1708	11/29/2023	11/30/2023	11/30/2023	300 E BELLEVUE DR	517	Y

Motor Vehicle Theft

	Total	8/2023	9/2023	10/2023	11/2023
Total	19	6	5	6	2
F:STOLEN VEHICLE	2	1	0	1	0
GRAND THEFT AUTO - FELONY	16	5	5	4	2
GRAND THEFT:CARGO EXCEEDS \$950	1	0	0	1	0



PA202363053	F:STOLEN VEHICLE	1 240-1 10851(A)	8/1/2023		8/1/2023	552 S RAYMOND AVE	448	Y
PA202362996	GRAND THEFT AUTO - FELONY	1 240-8 487(D)(1)	8/1/2023		8/1/2023	411 S MADISON AVE	628	Y
PA202368440	GRAND THEFT AUTO - FELONY	1 240-8 487(D)(1)	8/18/2023		8/18/2023	FILLMORE ST / S RAYMOND AV	450	Y
PA202369505	GRAND THEFT AUTO - FELONY	1 240-8 487(D)(1)	8/22/2023		8/22/2023	320 S OAKLAND AVE	628	Y
PA202369605	GRAND THEFT AUTO - FELONY	1 240-8 487(D)(1)	8/22/2023		8/22/2023	270 E GLENARM ST	518	Y
PA202371744	GRAND THEFT AUTO - FELONY	1 240-8 487(D)(1)	8/14/2023	8/28/2023	8/29/2023	325 S LOS ROBLES AVE	565	Y
PA202372751	GRAND THEFT AUTO - FELONY	1 240-8 487(D)(1)	9/1/2023		9/1/2023	1060 S FAIR OAKS AVE	400	Y
PA202374924	GRAND THEFT AUTO - FELONY	1 240-8 487(D)(1)	7/21/2023	9/8/2023	9/8/2023	665 S ARROYO PKWY	450	Y
PA202376580	GRAND THEFT AUTO - FELONY	1 240-8 487(D)(1)	9/5/2023		9/13/2023	552 S RAYMOND AVE	448	Y
PA202376601	GRAND THEFT AUTO - FELONY	1 240-8 487(D)(1)	9/13/2023		9/13/2023	552 S RAYMOND AVE	448	Y
PA202380866	GRAND THEFT AUTO - FELONY	1 240-8 487(D)(1)	8/31/2023	9/18/2023	9/27/2023	N ARROYO BLVD / SECO ST	124	Y
PA202382374	GRAND THEFT:CARGO EXCEEDS \$950	1 240-3 487H(A)	10/2/2023		10/2/2023	145 HURLBUT ST	339	Y
PA202383015	F:STOLEN VEHICLE	1 240-1 10851(A)	10/4/2023		10/4/2023	S ARROYO PKWY / E GLENARM	481	Y
PA202383213	GRAND THEFT AUTO - FELONY	1 240-8 487(D)(1)	10/5/2023		10/5/2023	164 W DEL MAR BLVD	344	Y
PA202384531	GRAND THEFT AUTO - FELONY	1 240-8 487(D)(1)	10/8/2023		10/10/2023	S MARENGO AVE / E DEL MAR I	513	Y
PA202385346	GRAND THEFT AUTO - FELONY	1 240-8 487(D)(1)	10/5/2023		10/13/2023	444 S MADISON AVE	652	Y
PA202386682	GRAND THEFT AUTO - FELONY	1 240-8 487(D)(1)	10/16/2023		10/17/2023	460 S MADISON AVE	652	Y
PA202392011	GRAND THEFT AUTO - FELONY	1 240-8 487(D)(1)	11/2/2023	11/2/2023	11/2/2023	967 S EUCLID AVE	521	Y
PA202393862	GRAND THEFT AUTO - FELONY	1 240-8 487(D)(1)	11/9/2023		11/9/2023	225 S EUCLID AVE	513	Y

Other

	Total	8/2023	9/2023	10/2023	11/2023
Total	453	146	94	118	95
	1	0	1	0	0
ALCOHOL:SELL ALCOHOL WITHOUT LICENSE	1	0	1	0	0
ANNOY/ETC CHILD - 18 WITH PRIOR	1	0	0	1	0
BENCH WARRANT/FAILURE TO APPEAR ON F	7	3	0	1	3
BENCH WARRANT/FAILURE TO APPEAR ON M	14	4	6	1	3
CONCEALED KNIFE ON PERSON	1	0	0	1	0
CONTEMPT OF COURT:DISOBEY COURT ORD	2	1	0	0	1
COURTESY REPORT	1	0	0	1	0
CRITICAL MISSING - ADULT	1	0	0	0	1
CRITICAL MISSING - JUVENILE	3	3	0	0	0
DECEASED PERSON	10	1	2	3	4
DISORDERLY CONDUCT:INVADE PRIVACY W/	1	1	0	0	0
DOG LEASH LAW VIOLATION	1	0	0	1	0
DOMESTIC VIOLENCE:VIOLATION OF PROTEC	1	0	0	1	0
DRIVE MOTORCYCLE WITHOUT PROPER LICE	1	0	0	0	1
DRIVE TOO SLOWLY/ETC	1	1	0	0	0
DRIVE VEHICLE WITH NO PROOF OF INSURAN	4	2	1	1	0
DRIVER FAILURE TO OBEY SIGNS/SIGNALS	9	1	3	4	1
DRIVING ACROSS DIVIDING SECTION	1	0	0	1	0
DRIVING WITH SUSPENDED/REVOKED LICENS	10	3	2	2	3
DRIVING WITH SUSPENDED/REVOKED LICENS	1	0	0	0	1
DRUNK IN PUBLIC	15	8	3	2	2
DUI:M:ALCOHOL	5	1	0	3	1
DUI:M:ALCOHOL/0.08 PERCENT OR MORE	4	3	0	0	1
EXHIBITION OF SPEED	1	0	0	1	0
F:EVAD PEACE OFFICER:DISREGARD SAFE	2	0	0	1	1
FAIL TO APPEAR AFTER WRITTEN PROMISE	1	0	1	0	0
FAIL TO STOP FOR FLASHING RED LIGHT	1	0	1	0	0
FAILURE TO STOP AT STOP SIGN - LIMIT LINE	3	1	0	0	2
FALL ON CITY PROPERTY	8	2	2	3	1
FOUND PROPERTY	16	3	1	6	6
HIT AND RUN RESULTING IN INJURY	1	0	0	0	1
HIT AND RUN RESULTING IN INJURY: F	1	0	0	1	0
HIT AND RUN RESULTING IN INJURY: M	1	0	1	0	0
HIT AND RUN:CAUSE PROPERTY DAMAGE	26	10	5	7	4
HIT AND RUN:RUNAWAY VEHICLE:CAUSE PR	6	3	1	2	0
INDECENT EXPOSURE WITH PRIOR: F	1	0	1	0	0
INDECENT EXPOSURE: M	1	0	0	1	0
INJURY COLLISION - CITY PROPERTY DAMAG	2	1	0	1	0
INJURY COLLISION - HIT & RUN	2	0	0	1	1
INJURY TRAFFIC COLLISION	43	13	12	8	10
INVADE PRIVACY:ELECTRONIC TRACKING DE	1	1	0	0	0
LOST PROPERTY	14	4	4	6	0
MENTAL HEALTH 5150 WIC	20	3	2	7	8
MISSING ADULT	6	2	1	2	1
MISSING JUVENILE	13	2	2	5	4
NON INJURY TRAFFIC COLLISION - CITY PROI	11	4	2	2	3
NON-INJURY TRAFFIC COLLISION	14	3	2	6	3
OPERATING A MOTOR VEHICLE WITHOUT SE	1	0	1	0	0
OTHER ACCIDENT	5	2	0	2	1
OUTSIDE ASSIST	1	0	0	1	0
OUTSIDE WARRANT - FELONY	9	3	0	2	4
OUTSIDE WARRANT -MISD	18	8	3	3	4



translation

UCR and

occ_date

to_occ_date

rep_date

location

grid

nibrs

	Total	8/2023	9/2023	10/2023	11/2023
OVERDOSE	4	3	1	0	0
Post Release Community Supervision (PRCS)	1	0	0	0	1
PRIVATE IMPOUND	1	0	0	1	0
RECKLESS DRIVING: WILLFUL OR WANTON D	1	0	0	1	0
RECOVERED OUTSIDE STOLEN VEHICLE	3	2	0	0	1
REPORTED SUICIDE	1	0	1	0	0
RESIST/DELAY/OBSTRUCT PEACE OFFICER	4	3	0	1	0
RETURNED MISSING ADULT	2	1	0	1	0
SAFEKEEPING	7	2	3	0	2
SPEEDING	3	1	1	1	0
SUSPICIOUS CIRCUMSTANCE	29	7	10	8	4
TOWED/STORED VEHICLE PARKING ENFORCI	1	0	0	1	0
TRESPASS:ENTER/OCCUPY PROPERTY/STRU	3	0	3	0	0
TRESPASS:OBSTRUCT/ETC BUSINESS OF PU	1	0	1	0	0
TRESPASS:PUBLIC BUSINESS	1	0	1	0	0
TRESPASS:REFUSE TO LEAVE PROPERTY	3	2	1	0	0
TRESPASS:REFUSE TO LEAVE PROPERTY:OV	2	1	1	0	0
TRESPASSING	2	1	0	1	0
UNLICENSED DRIVER	41	15	9	10	7
USE OF WRONG GENDER RESTROOM	1	0	0	0	1
VEHICLE IMPOUND	16	11	0	2	3
WILLFULLY DISTURB-LOUD AND UNREASON/	1	0	1	0	0

PA202362914	BENCH WARRANT/FAILURE TO APPEAR ON MISDEMEANOR CHARGE		1	90Z-37	4853	8/1/2023		8/1/2023	100 W CALIFORNIA BLVD	333	Y
PA202363076	LOST PROPERTY		1	INC-15	LOST PROPERTY	7/27/2023	7/27/2023	8/1/2023	518 S EL MOLINO AVE	673	X
PA202362914	OUTSIDE WARRANT -MISD		2	INC-19	OSJ MISD WARRANT	8/1/2023		8/1/2023	100 W CALIFORNIA BLVD	333	X
PA202363272	BENCH WARRANT/FAILURE TO APPEAR ON FELONY CHARGE		2	90Z-36	978.5	8/2/2023		8/2/2023	753 S ARROYO PKWY	452	Y
PA202363527	VEHICLE IMPOUND		1	INC-34	VEHICLE IMPOUND	8/2/2023		8/2/2023	E CALIFORNIA BLVD / S FAIR OAKS	398	X
PA2023800690	HIT AND RUN:CAUSE PROPERTY DAMAGE		1	VC-115	20002(A)	8/2/2023	8/2/2023	8/2/2023	518 S MADISON AVE	652	X
PA202363709	MISSING ADULT		1	INC-16	MISSING ADULT	8/3/2023		8/3/2023	100 W CALIFORNIA BLVD	333	X
PA202363642	INJURY TRAFFIC COLLISION		1	INC-2	901T	8/3/2023		8/3/2023	W GLENARM ST / S PASADENA	309	X
PA202363649	INJURY TRAFFIC COLLISION		1	INC-2	901T	8/3/2023		8/3/2023	W GLENARM ST / S PASADENA	309	X
PA202363644	SUSPICIOUS CIRCUMSTANCE		1	INC-29	SUSPICIOUS CIRCUMSTANCE	8/2/2023		8/3/2023	320 PATRICIAN WAY	55	X
PA202364008	FOUND PROPERTY		1	INC-14	FOUND PROPERTY	8/4/2023		8/4/2023	650 W COLORADO BLVD	163	X
PA202363971	OVERDOSE		1	INC-22	OVERDOSE	8/4/2023		8/4/2023	1525 LA LOMA RD	20	X
PA202364006	HIT AND RUN:CAUSE PROPERTY DAMAGE		1	VC-115	20002(A)	8/4/2023		8/4/2023	750 S ARROYO PKWY	481	X
PA202364695	VEHICLE IMPOUND		1	INC-34	VEHICLE IMPOUND	8/6/2023		8/6/2023	1001 ROSE BOWL DR	132	X
PA202364684	VEHICLE IMPOUND		1	INC-34	VEHICLE IMPOUND	8/6/2023		8/6/2023	1001 ROSE BOWL DR	132	X
PA202364536	NON-INJURY TRAFFIC COLLISION		1	INC-4	902T	8/6/2023		8/6/2023	S ORANGE GROVE BLVD / W DEL MAR BLVD	255	X
PA202364536	UNLICENSED DRIVER		2	VC-83	12500(A)	8/6/2023		8/6/2023	S ORANGE GROVE BLVD / W DEL MAR BLVD	255	X
PA202364544	DRIVING WITH SUSPENDED/REVOKED LICENSE		5	VC-98	14601.1(A)	8/6/2023		8/6/2023	1001 ROSE BOWL DR	132	X
PA2023800693	HIT AND RUN:CAUSE PROPERTY DAMAGE		1	VC-115	20002(A)	8/7/2023	8/7/2023	8/7/2023	690 S FAIR OAKS AVE	399	X
PA202365255	OUTSIDE WARRANT - FELONY		2	INC-18	OSJ FEL WARRANT	8/8/2023		8/8/2023	86 WAVERLY DR	349	X
PA202365227	INJURY TRAFFIC COLLISION		1	INC-2	901T	8/8/2023		8/8/2023	S MADISON AVE / E DEL MAR BLVD	651	X
PA202365060	SPEEDING		2	VC-31	22350	8/8/2023		8/8/2023	S FAIR OAKS AVE / FILLMORE ST	400	X
PA202365060	UNLICENSED DRIVER		1	VC-83	12500(A)	8/8/2023		8/8/2023	S FAIR OAKS AVE / FILLMORE ST	400	X
PA202365271	BENCH WARRANT/FAILURE TO APPEAR ON FELONY CHARGE		3	90Z-36	978.5	8/8/2023		8/9/2023	PALMETTO DR / FAIR OAKS AVENUE	351	Y
PA202365271	OUTSIDE WARRANT - FELONY		4	INC-18	OSJ FEL WARRANT	8/8/2023		8/9/2023	PALMETTO DR / FAIR OAKS AVENUE	351	X
PA2023800703	HIT AND RUN:RUNAWAY VEHICLE:CAUSE PROPERTY DAMAGE		1	VC-116	20002(B)	7/15/2023	7/15/2023	8/9/2023	E GLENARM ST / S ARROYO PKWY	481	X
PA202365843	DUI:M:ALCOHOL/0.08 PERCENT OR MORE		1	90D-7	23152(B)	8/10/2023		8/10/2023	S PASADENA AVE / COLUMBIA	312	Y
PA202365607	BENCH WARRANT/FAILURE TO APPEAR ON FELONY CHARGE		2	90Z-36	978.5	8/9/2023		8/10/2023	80 GLEN SUMMER RD	57	Y
PA202365607	OUTSIDE WARRANT -MISD		4	INC-19	OSJ MISD WARRANT	8/9/2023		8/10/2023	80 GLEN SUMMER RD	57	X
PA202366056	OVERDOSE		1	INC-22	OVERDOSE	8/10/2023		8/10/2023	412 S RAYMOND AVE	447	X
PA202366246	TRESPASS:REFUSE TO LEAVE PROPERTY		3	90J-26	602(O)	8/11/2023		8/11/2023	1400 S LOS ROBLES AVE	600	Y
PA202366246	RESIST/DELAY/OBSTRUCT PEACE OFFICER		4	90Z-116	148(A)(1)	8/11/2023		8/11/2023	1400 S LOS ROBLES AVE	600	Y
PA202366246	OUTSIDE WARRANT -MISD		5	INC-19	OSJ MISD WARRANT	8/11/2023		8/11/2023	1400 S LOS ROBLES AVE	600	X
PA202366172	INJURY TRAFFIC COLLISION		1	INC-2	901T	8/11/2023		8/11/2023	1635 LIDA ST	33	X
PA202366232	INJURY TRAFFIC COLLISION		1	INC-2	901T	8/11/2023		8/11/2023	S RAYMOND AVE / E CALIFORNIA	448	X
PA202366554	RECOVERED OUTSIDE STOLEN VEHICLE		1	90Z-330	RECVEH	8/12/2023		8/12/2023	1450 W COLORADO BLVD	27	Y
PA202366564	DECEASED PERSON		1	INC-12	DECEASED	8/12/2023		8/12/2023	330 W CALIFORNIA BLVD	244	X
PA202366524	INJURY TRAFFIC COLLISION		1	INC-2	901T	8/12/2023		8/12/2023	S RAYMOND AVE / E GLENARM	452	X
PA202366528	HIT AND RUN:CAUSE PROPERTY DAMAGE		1	VC-115	20002(A)	8/12/2023		8/12/2023	1450 W COLORADO BLVD	27	X
PA202366755	TRESPASS:REFUSE TO LEAVE PROPERTY:OWNER REQUEST		1	90J-28	602(O)(2)	8/13/2023		8/13/2023	880 S ARROYO PKWY	481	Y
PA202366755	RESIST/DELAY/OBSTRUCT PEACE OFFICER		2	90Z-116	148(A)(1)	8/13/2023		8/13/2023	880 S ARROYO PKWY	481	Y
PA202366938	MENTAL HEALTH 5150 WIC		1	INC-0	5150WIC	8/13/2023		8/13/2023	1332 LIDA ST	38	X
PA202366866	NON-INJURY TRAFFIC COLLISION		1	INC-4	902T	8/13/2023		8/13/2023	S OAKLAND AVE / CORDOVA ST	627	X
PA202366842	DRIVE TOO SLOWLY/ETC		1	VC-205	22400(A)	8/13/2023		8/13/2023	1001 ROSE BOWL DR	132	X
PA202367053	RECOVERED OUTSIDE STOLEN VEHICLE		1	90Z-330	RECVEH	8/14/2023		8/14/2023	552 S RAYMOND AVE	448	Y
PA202367107	INJURY TRAFFIC COLLISION		1	INC-2	901T	8/14/2023		8/14/2023	LIDA ST / LINDA VISTA AVE	60	X
PA202367186	SUSPICIOUS CIRCUMSTANCE		1	INC-29	SUSPICIOUS CIRCUMSTANCE	8/14/2023		8/14/2023	242 E GLENARM ST	518	X
PA202367472	DUI:M:ALCOHOL		1	90D-6	23152(A)	8/15/2023		8/15/2023	874 S ARROYO BLVD	151	Y
PA202367505	MISSING JUVENILE		1	INC-17	MISSING JUVENILE	8/15/2023		8/15/2023	940 AVENUE 64	70	X
PA202367472	UNLICENSED DRIVER		2	VC-83	12500(A)	8/15/2023		8/15/2023	874 S ARROYO BLVD	151	X
PA202367920	DUI:M:ALCOHOL/0.08 PERCENT OR MORE		2	90D-7	23152(B)	8/16/2023		8/16/2023	W DEL MAR BLVD / S ORANGE	255	Y
PA2023800730	LOST PROPERTY		1	INC-15	LOST PROPERTY	8/16/2023	8/16/2023	8/16/2023	466 S EUCLID AVE	565	X
PA202367694	NON-INJURY TRAFFIC COLLISION		1	INC-4	902T	8/16/2023		8/16/2023	S ARROYO PKWY / E CALIFORNIA	463	X

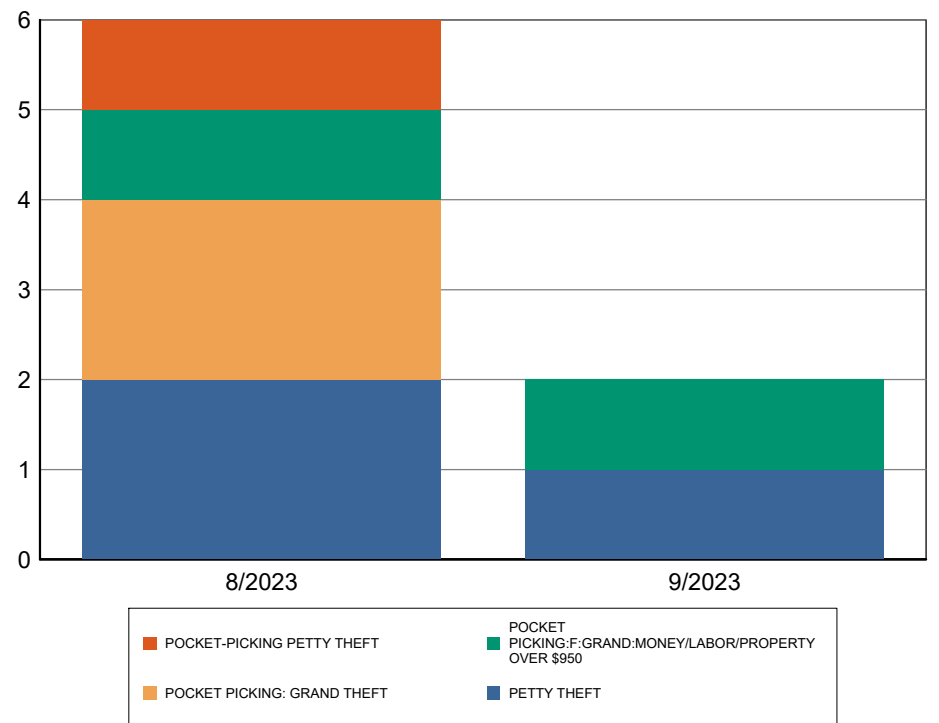
	<u>translation</u>	<u>UCR and</u>	<u>occ_date</u>	<u>to_occ_date</u>	<u>rep_date</u>	<u>location</u>	<u>grid</u>	<u>nibrs</u>
PA202367841	HIT AND RUN:CAUSE PROPERTY DAMAGE	3 VC-115 20002(A)	8/16/2023		8/16/2023	740 S ORANGE GROVE BLVD	246	X
PA2023800728	HIT AND RUN:CAUSE PROPERTY DAMAGE	1 VC-115 20002(A)	8/16/2023	8/16/2023	8/16/2023	465 S ARROYO PKWY	448	X
PA202367694	UNLICENSED DRIVER	2 VC-83 12500(A)	8/16/2023		8/16/2023	S ARROYO PKWY / E CALIFORNIA	463	X
PA202368117	DRUNK IN PUBLIC	1 90C-24 647(F)	8/17/2023		8/17/2023	340 S FAIR OAKS AVE	394	Y
PA202368161	MENTAL HEALTH 5150 WIC	1 INC-0 5150WIC	8/17/2023		8/17/2023	650 W COLORADO BLVD	163	X
PA202368117	OUTSIDE WARRANT -MISD	2 INC-19 OSJ MISD WARRANT	8/17/2023		8/17/2023	340 S FAIR OAKS AVE	394	X
PA202368251	INJURY TRAFFIC COLLISION	1 INC-2 901T	8/17/2023		8/17/2023	1001 ROSE BOWL DR	132	X
PA202368060	OTHER ACCIDENT	1 INC-20 OTHACC	8/16/2023		8/17/2023	1785 LA LOMA RD	5	X
PA202368102	NON INJURY TRAFFIC COLLISION - CITY PROPERTY DAMAGE	1 INC-3 902CPD	8/17/2023		8/17/2023	COVINGTON PL / S GRAND AVE	210	X
PA202367789	SAFEKEEPING	1 INC-35 SAFEKEEPING	8/16/2023		8/17/2023	66 HURLBUT ST	341	X
PA202368070	DRIVER FAILURE TO OBEY SIGNS/SIGNALS	2 VC-151 21461(A)	8/17/2023		8/17/2023	S EL MOLINO AVE / E DEL MAR	672	X
PA202368070	UNLICENSED DRIVER	1 VC-83 12500(A)	8/17/2023		8/17/2023	S EL MOLINO AVE / E DEL MAR	672	X
PA202368005	UNLICENSED DRIVER	1 VC-83 12500(A)	8/17/2023		8/17/2023	E CALIFORNIA BLVD / S ARROYO	463	X
PA202368560	DRUNK IN PUBLIC	1 90C-24 647(F)	8/18/2023		8/18/2023	1001 ROSE BOWL DR	132	Y
PA202368560	RESIST/DELAY/OBSTRUCT PEACE OFFICER	2 90Z-116 148(A)(1)	8/18/2023		8/18/2023	1001 ROSE BOWL DR	132	Y
PA202368544	FALL ON CITY PROPERTY	1 INC-13 FALL	8/18/2023		8/18/2023	1001 ROSE BOWL DR	132	X
PA202368534	FALL ON CITY PROPERTY	1 INC-13 FALL	8/18/2023		8/18/2023	N ARROYO BLVD / ROSEMONT	78	X
PA202368470	INJURY TRAFFIC COLLISION	1 INC-2 901T	8/18/2023		8/18/2023	625 S FAIR OAKS AVE	346	X
PA202368517	INJURY COLLISION - CITY PROPERTY DAMAGE	1 INC-31 901CPD	8/18/2023		8/18/2023	1001 ROSE BOWL DR	132	X
PA202368503	VEHICLE IMPOUND	1 INC-34 VEHICLE IMPOUND	8/18/2023		8/18/2023	2001 LINDA VISTA AVE	62	X
PA202368564	VEHICLE IMPOUND	1 INC-34 VEHICLE IMPOUND	8/18/2023		8/18/2023	FREMONT DR / ROSEMONT AVI	155	X
PA202368493	VEHICLE IMPOUND	1 INC-34 VEHICLE IMPOUND	8/18/2023		8/18/2023	1950 LINDA VISTA AVE	78	X
PA202368478	HIT AND RUN:RUNAWAY VEHICLE:CAUSE PROPERTY DAMAGE	1 VC-116 20002(B)	8/18/2023		8/18/2023	W CALIFORNIA BLVD / S ORANGE	255	X
PA202368650	DRUNK IN PUBLIC	1 90C-24 647(F)	8/19/2023		8/19/2023	1001 ROSE BOWL DR	132	Y
PA202368940	DRUNK IN PUBLIC	2 90C-24 647(F)	8/19/2023		8/19/2023	1001 ROSE BOWL DR	132	Y
PA202368718	CONTEMPT OF COURT:DISOBEY COURT ORDER	1 90Z-133 166(A)(4)	8/19/2023		8/19/2023	345 SEQUOIA DR	18	Y
PA202368636	DISORDERLY CONDUCT:INVADE PRIVACY W/ CAMERA/ETC IN BATHROOM/ETC	1 90Z-274 647(J)(1)	8/19/2023		8/19/2023	1001 ROSE BOWL DR	132	Y
PA202368739	BENCH WARRANT/FAILURE TO APPEAR ON MISDEMEANOR CHARGE	2 90Z-37 978.5	8/19/2023		8/19/2023	361 S RAYMOND AVE	417	Y
PA202368673	CRITICAL MISSING - JUVENILE	1 INC-10 CRITICAL MISSING	8/18/2023		8/19/2023	1001 ROSE BOWL DR	132	X
PA2023800737	HIT AND RUN:CAUSE PROPERTY DAMAGE	1 VC-115 20002(A)	8/18/2023	8/18/2023	8/19/2023	1153 ROSEMONT AVE	91	X
PA202368622	DRUNK IN PUBLIC	1 90C-24 647(F)	8/18/2023		8/20/2023	1001 ROSE BOWL DR	132	Y
PA202365504	INVADE PRIVACY:ELECTRONIC TRACKING DEVICE	1 90Z-271 637.7(A)	7/28/2023		8/20/2023	81 PATRICIAN WAY	19	Y
PA202369049	FOUND PROPERTY	1 INC-14 FOUND PROPERTY	8/19/2023		8/20/2023	56 W DEL MAR BLVD	344	X
PA2023800746	LOST PROPERTY	1 INC-15 LOST PROPERTY	8/18/2023	8/18/2023	8/20/2023	1001 ROSE BOWL DR	132	X
PA202369113	OUTSIDE WARRANT - FELONY	2 INC-18 OSJ FEL WARRANT	8/20/2023		8/20/2023	875 S ARROYO PKWY	452	X
PA202368622	OUTSIDE WARRANT -MISD	2 INC-19 OSJ MISD WARRANT	8/18/2023		8/20/2023	1001 ROSE BOWL DR	132	X
PA202368997	VEHICLE IMPOUND	1 INC-34 VEHICLE IMPOUND	8/20/2023		8/20/2023	1001 ROSE BOWL DR	132	X
PA202368994	VEHICLE IMPOUND	1 INC-34 VEHICLE IMPOUND	8/20/2023		8/20/2023	1001 ROSE BOWL DR	132	X
PA2023800750	LOST PROPERTY	1 INC-15 LOST PROPERTY	8/19/2023	8/19/2023	8/21/2023	1001 ROSE BOWL DR	132	X
PA202368946	DRUNK IN PUBLIC	1 90C-24 647(F)	8/20/2023		8/22/2023	1001 ROSE BOWL DR	132	Y
PA202369574	CRITICAL MISSING - JUVENILE	1 INC-10 CRITICAL MISSING	8/22/2023		8/22/2023	325 S OAK KNOLL AVE	673	X
PA202369573	OUTSIDE WARRANT -MISD	1 INC-19 OSJ MISD WARRANT	8/22/2023		8/22/2023	133 W CALIFORNIA BLVD	345	X
PA202369406	RETURNED MISSING ADULT	1 INC-26	8/22/2023		8/22/2023	100 W CALIFORNIA BLVD	333	X
PA202369484	SUSPICIOUS CIRCUMSTANCE	1 INC-29 SUSPICIOUS CIRC	8/22/2023		8/22/2023	358 W CALIFORNIA BLVD	244	X
PA202369526	NON INJURY TRAFFIC COLLISION - CITY PROPERTY DAMAGE	1 INC-3 902CPD	8/22/2023		8/22/2023	N ARROYO BLVD / SECO ST	124	X
PA202369537	VEHICLE IMPOUND	1 INC-34 VEHICLE IMPOUND	8/19/2023		8/22/2023	1133 ROSEMONT AVE	91	X
PA202369592	HIT AND RUN:CAUSE PROPERTY DAMAGE	1 VC-115 20002(A)	8/19/2023		8/22/2023	1001 ROSE BOWL DR	132	X
PA2023800773	HIT AND RUN:RUNAWAY VEHICLE:CAUSE PROPERTY DAMAGE	1 VC-116 20002(B)	8/22/2023	8/22/2023	8/22/2023	E GLENARM ST / S FAIR OAKS /	445	X
PA202369819	MISSING ADULT	1 INC-16 MISSING ADULT	8/23/2023		8/23/2023	162 W BELLEVUE DR	313	X
PA202369924	MISSING JUVENILE	1 INC-17 MISSING JUVENILE	8/23/2023		8/23/2023	325 S OAK KNOLL AVE	673	X
PA202369733	OTHER ACCIDENT	1 INC-20 OTHACC	8/18/2023		8/23/2023	1001 ROSE BOWL DR	132	X
PA202369841	NON INJURY TRAFFIC COLLISION - CITY PROPERTY DAMAGE	1 INC-3 902CPD	8/23/2023		8/23/2023	W BELLEVUE DR / S PASADENA	315	X
PA2023800757	HIT AND RUN:CAUSE PROPERTY DAMAGE	1 VC-115 20002(A)	8/18/2023	8/18/2023	8/23/2023	100 W CALIFORNIA BLVD	333	X
PA202370196	TRESPASS:REFUSE TO LEAVE PROPERTY	2 90J-26 602(O)	8/24/2023		8/24/2023	875 S ARROYO PKWY	452	Y
PA202370414	TRESPASSING	1 90J-2 602	8/25/2023		8/25/2023	425 S FAIR OAKS AVE	351	Y
PA202370414	BENCH WARRANT/FAILURE TO APPEAR ON MISDEMEANOR CHARGE	2 90Z-37 978.5	8/25/2023		8/25/2023	425 S FAIR OAKS AVE	351	Y
PA202370666	BENCH WARRANT/FAILURE TO APPEAR ON MISDEMEANOR CHARGE	1 90Z-41 979	8/25/2023		8/25/2023	S ARROYO PKWY / E CALIFORNIA	463	Y
PA202370490	SUSPICIOUS CIRCUMSTANCE	1 INC-29 SUSPICIOUS CIRC	8/25/2023		8/25/2023	100 W CALIFORNIA BLVD	333	X
PA202370625	VEHICLE IMPOUND	1 INC-34 VEHICLE IMPOUND	8/25/2023		8/25/2023	500 S EL MOLINO AVE	673	X
PA202370397	VEHICLE IMPOUND	1 INC-34 VEHICLE IMPOUND	8/25/2023		8/25/2023	S ORANGE GROVE BLVD / MAD	269	X
PA202370641	DRIVE VEHICLE WITH NO PROOF OF INSURANCE	2 VC-113 16028(A)	8/25/2023		8/25/2023	S ARROYO PKWY / FILLMORE S	1461	X
PA202370646	DRIVE VEHICLE WITH NO PROOF OF INSURANCE	2 VC-113 16028(A)	8/25/2023		8/25/2023	S ARROYO PKWY / FILLMORE S	1461	X
PA202370615	UNLICENSED DRIVER	1 VC-83 12500(A)	8/25/2023		8/25/2023	S ARROYO PKWY / FILLMORE S	1461	X
PA202370641	UNLICENSED DRIVER	1 VC-83 12500(A)	8/25/2023		8/25/2023	S ARROYO PKWY / FILLMORE S	1461	X
PA202370636	UNLICENSED DRIVER	1 VC-83 12500(A)	8/25/2023		8/25/2023	885 S ARROYO PKWY	452	X
PA202370667	UNLICENSED DRIVER	1 VC-83 12500(A)	8/25/2023		8/25/2023	885 ARROYO PKWY	463	X
PA202370618	UNLICENSED DRIVER	1 VC-83 12500(A)	8/25/2023		8/25/2023	885 S ARROYO PKWY	452	X
PA202370653	DRIVING WITH SUSPENDED/REVOKED LICENSE	1 VC-98 14601.1(A)	8/25/2023		8/25/2023	S ARROYO PKWY / E CALIFORNIA	463	X
PA202370646	DRIVING WITH SUSPENDED/REVOKED LICENSE	1 VC-98 14601.1(A)	8/25/2023		8/25/2023	S ARROYO PKWY / FILLMORE S	1461	X
PA202370693	DUI:M:ALCOHOL/0.08 PERCENT OR MORE	2 90D-7 23152(B)	8/26/2023		8/26/2023	S ARROYO PKWY / E CALIFORNIA	463	Y
PA202370693	OUTSIDE WARRANT -MISD	3 INC-19 OSJ MISD WARRANT	8/26/2023		8/26/2023	S ARROYO PKWY / E CALIFORNIA	463	X
PA202370711	INJURY TRAFFIC COLLISION	1 INC-2 901T	8/26/2023		8/26/2023	LINDA VISTA AVE / SECO ST	80	X
PA202370933	SUSPICIOUS CIRCUMSTANCE	1 INC-29 SUSPICIOUS CIRC	8/26/2023		8/26/2023	591 BUSCH PL	196	X
PA202370663	UNLICENSED DRIVER	1 VC-83 12500(A)	8/25/2023		8/26/2023	885 S ARROYO PKWY	452	X
PA202371128	DRUNK IN PUBLIC	2 90C-24 647(F)	8/27/2023		8/27/2023	290 S ARROYO PKWY	477	Y
PA202370927	DRUNK IN PUBLIC	1 90C-24 647(F)	8/26/2023		8/27/2023	1000 S FAIR OAKS AVE	400	Y
PA202371078	MENTAL HEALTH 5150 WIC	1 INC-0 5150WIC	8/27/2023		8/27/2023	650 W COLORADO BLVD	163	X
PA202371121	INJURY TRAFFIC COLLISION	1 INC-2 901T	8/27/2023		8/27/2023	LIDA ST / LINDA VISTA AVE	60	X
PA202371130	OVERDOSE	1 INC-22 OVERDOSE	8/27/2023		8/27/2023	95 FILLMORE ST	450	X
PA202371105	SUSPICIOUS CIRCUMSTANCE	1 INC-29 SUSPICIOUS CIRC	8/27/2023		8/27/2023	245 S EL MOLINO AVE	651	X
PA202371253	FOUND PROPERTY	1 INC-14 FOUND PROPERTY	8/28/2023		8/28/2023	727 S ARROYO PKWY	450	X
PA202368659	NON INJURY TRAFFIC COLLISION - CITY PROPERTY DAMAGE	1 INC-3 902CPD	8/19/2023		8/28/2023	1133 ROSEMONT AVE	91	X
PA202371532	OUTSIDE WARRANT -MISD	3 INC-19 OSJ MISD WARRANT	8/29/2023		8/29/2023	PICHER ALY / E CALIFORNIA BL	479	X
PA202371560	UNLICENSED DRIVER	1 VC-83 12500(A)	8/29/2023		8/29/2023	S EL MOLINO AVE / PINEHURST	677	X
PA202371553	UNLICENSED DRIVER	1 VC-83 12500(A)	8/29/2023		8/29/2023	S RAYMOND AVE / E BELLEVUE	447	X
PA202371972	CRITICAL MISSING - JUVENILE	1 INC-10 CRITICAL MISSING	8/30/2023		8/30/2023	325 S OAK KNOLL AVE	673	X

	<u>translation</u>	<u>UCR and</u>	<u>occ_date</u>	<u>to_occ_date</u>	<u>rep_date</u>	<u>location</u>	<u>grid</u>	<u>nibrs</u>
PA202380810	UNLICENSED DRIVER	1 VC-83 12500(A)	9/27/2023		9/27/2023	S EL MOLINO AVE / E DEL MAR	672	X
PA202381166	TRESPASS:REFUSE TO LEAVE PROPERTY:OWNER REQUEST	3 90J-28 602(O)(2)	9/28/2023		9/28/2023	860 S FAIR OAKS AVE	400	Y
PA202381185	INJURY TRAFFIC COLLISION	1 INC-2 901T	9/28/2023		9/28/2023	S ARROYO PKWY / E CALIFORNIA	463	X
PA202381432	DRUNK IN PUBLIC	1 90C-24 647(F)	9/29/2023		9/29/2023	290 S ARROYO PKWY	477	Y
PA202381627	BENCH WARRANT/FAILURE TO APPEAR ON MISDEMEANOR CHARGE	1 90Z-37 978.5	9/29/2023		9/29/2023	160 E CALIFORNIA BLVD	1457	Y
PA202381583	MISSING ADULT	1 INC-16 MISSING ADULT	9/29/2023		9/29/2023	351 S HUDSON AVE	710	X
PA202381627	OUTSIDE WARRANT -MISD	2 INC-19 OSJ MISD WARRANT	9/29/2023		9/29/2023	160 E CALIFORNIA BLVD	1457	X
PA202381524	OUTSIDE WARRANT -MISD	2 INC-19 OSJ MISD WARRANT	9/29/2023		9/29/2023	340 S FAIR OAKS AVE	394	X
PA202381578	INJURY TRAFFIC COLLISION	1 INC-2 901T	9/29/2023		9/29/2023	S PASADENA AVE / W STATE S	309	X
PA202381691	OVERDOSE	1 INC-22 OVERDOSE	9/29/2023		9/29/2023	465 S EL MOLINO AVE	652	X
PA202381639	NON INJURY TRAFFIC COLLISION - CITY PROPERTY DAMAGE	1 INC-3 902CPD	9/29/2023		9/29/2023	S EL MOLINO AVE / ALLENDALE	634	X
PA202381988	TRESPASS:REFUSE TO LEAVE PROPERTY	1 90J-26 602(O)	9/30/2023		9/30/2023	155 W CALIFORNIA BLVD	345	Y
PA202381845	BENCH WARRANT/FAILURE TO APPEAR ON MISDEMEANOR CHARGE	1 90Z-37 978.5	9/30/2023		9/30/2023	COLOMBIA STREET/ AVOCA AV	340	Y
PA202381988	BENCH WARRANT/FAILURE TO APPEAR ON MISDEMEANOR CHARGE	2 90Z-37 978.5	9/30/2023		9/30/2023	155 W CALIFORNIA BLVD	345	Y
PA202381858	DECEASED PERSON	1 INC-12 DECEASED	9/30/2023		9/30/2023	795 MAGNOLIA AVE	510	X
PA202382202	DRUNK IN PUBLIC	1 90C-24 647(F)	10/1/2023		10/1/2023	1001 ROSE BOWL DR	132	Y
PA202382086	MENTAL HEALTH 5150 WIC	1 INC-0 5150WIC	10/1/2023		10/1/2023	320 S MADISON AVE	652	X
PA202382185	FALL ON CITY PROPERTY	1 INC-13 FALL	10/1/2023		10/1/2023	1001 ROSE BOWL DR	132	X
PA202382062	INJURY TRAFFIC COLLISION	1 INC-2 901T	10/1/2023		10/1/2023	W GLENARM ST / S PASADENA	309	X
PA2023800869	HIT AND RUN:CAUSE PROPERTY DAMAGE	1 VC-115 20002(A)	9/29/2023	9/29/2023	10/1/2023	67 W BELLEVUE DR	351	X
PA202382470	RECKLESS DRIVING: WILLFUL OR WANTON DISREGARD FOR THE SAFETY OF PEOPLE OR PROPERTY	3 90Z-331 23103(A)	10/2/2023		10/2/2023	1001 ROSE BOWL DR	132	Y
PA202382470	EXHIBITION OF SPEED	2 90Z-336 23109(C)	10/2/2023		10/2/2023	1001 ROSE BOWL DR	132	X
PA202382253	DECEASED PERSON	1 INC-12 DECEASED	10/2/2023		10/2/2023	951 S FAIR OAKS AVE	341	X
PA202382430	OUTSIDE ASSIST	1 INC-21 OUTAST	10/2/2023		10/2/2023	545 S LOS ROBLES AVE	565	X
PA2023800890	HIT AND RUN:CAUSE PROPERTY DAMAGE	1 VC-115 20002(A)	10/2/2023	10/2/2023	10/2/2023	W CALIFORNIA BLVD / S ORAN	255	X
PA202381999	DRUNK IN PUBLIC	1 90C-24 647(F)	9/30/2023		10/3/2023	1001 ROSE BOWL DR	132	Y
PA202382703	INJURY TRAFFIC COLLISION	1 INC-2 901T	10/3/2023		10/3/2023	S ORANGE GROVE BLVD / BELI	249	X
PA202382630	SUSPICIOUS CIRCUMSTANCE	1 INC-29 SUSPICIOUS CIRC	10/3/2023		10/3/2023	351 S HUDSON AVE	710	X
PA202382571	NON-INJURY TRAFFIC COLLISION	1 INC-4 902T	10/3/2023		10/3/2023	E DEL MAR BLVD / S MARENGC	513	X
PA202382571	UNLICENSED DRIVER	2 VC-83 12500(A)	10/3/2023		10/3/2023	E DEL MAR BLVD / S MARENGC	513	X
PA202383073	BENCH WARRANT/FAILURE TO APPEAR ON FELONY CHARGE	1 90Z-36 978.5	10/4/2023		10/4/2023	E CALIFORNIA BLVD / S MAREN	516	Y
PA202383015	OUTSIDE WARRANT - FELONY	4 INC-18 OSJ FEL WARRANT	10/4/2023		10/4/2023	S ARROYO PKWY / E GLENARM	481	X
PA202383073	OUTSIDE WARRANT - FELONY	2 INC-18 OSJ FEL WARRANT	10/4/2023		10/4/2023	E CALIFORNIA BLVD / S MAREN	516	X
PA202383015	OUTSIDE WARRANT -MISD	3 INC-19 OSJ MISD WARRANT	10/4/2023		10/4/2023	S ARROYO PKWY / E GLENARM	481	X
PA202383374	BENCH WARRANT/FAILURE TO APPEAR ON MISDEMEANOR CHARGE	1 90Z-41 979	10/5/2023		10/5/2023	727 S ARROYO PKWY	450	Y
PA202383107	MENTAL HEALTH 5150 WIC	1 INC-0 5150WIC	10/5/2023		10/5/2023	650 W COLORADO BLVD	163	X
PA202383374	OUTSIDE WARRANT -MISD	2 INC-19 OSJ MISD WARRANT	10/5/2023		10/5/2023	727 S ARROYO PKWY	450	X
PA202383646	DUI:M:ALCOHOL	1 90D-6 23152(A)	10/6/2023		10/6/2023	S ORANGE GROVE BLVD / W CA	255	Y
PA202383501	MENTAL HEALTH 5150 WIC	1 INC-0 5150WIC	10/5/2023	10/6/2023	10/6/2023	26 W GLENARM ST	352	X
PA202383456	DRIVER FAILURE TO OBEY SIGNS/SIGNALS	2 VC-151 21461(A)	10/6/2023		10/6/2023	COLUMBIA ST / S ORANGE GRC	241	X
PA202383456	DRIVING WITH SUSPENDED/REVOKED LICENSE	1 VC-98 14601.1(A)	10/6/2023		10/6/2023	COLUMBIA ST / S ORANGE GRC	241	X
PA202383646	DRIVING WITH SUSPENDED/REVOKED LICENSE	2 VC-98 14601.1(A)	10/6/2023		10/6/2023	S ORANGE GROVE BLVD / W CA	255	X
PA202383839	NON INJURY TRAFFIC COLLISION - CITY PROPERTY DAMAGE	1 INC-3 902CPD	10/7/2023		10/7/2023	1001 ROSE BOWL DR	132	X
PA202384025	DUI:M:ALCOHOL	1 90D-6 23152(A)	10/8/2023		10/8/2023	STATE ST / S PASADENA AVE	312	Y
PA202384047	HIT AND RUN RESULTING IN INJURY: F	1 90Z-154 20001(B)(1)	10/8/2023		10/8/2023	S OAK KNOLL AVE / OLD MILL F	789	Y
PA202383990	INJURY TRAFFIC COLLISION	1 INC-2 901T	10/8/2023		10/8/2023	E CALIFORNIA BLVD / S ARROY	463	X
PA202384092	RETURNED MISSING ADULT	1 INC-26 RETURN ADULT	10/8/2023		10/8/2023	100 W CALIFORNIA BLVD	333	X
PA202384290	DECEASED PERSON	1 INC-12 DECEASED	10/9/2023		10/9/2023	241 S HUDSON AVE	709	X
PA202384336	DECEASED PERSON	1 INC-12 DECEASED	10/9/2023		10/9/2023	50 ALESSANDRO PL	339	X
PA202384328	LOST PROPERTY	1 INC-15 LOST PROPERTY	10/9/2023		10/9/2023	S ARROYO BLVD / W CALIFORN	142	X
PA202384256	VEHICLE IMPOUND	1 INC-34 VEHICLE IMPOUND	10/9/2023		10/9/2023	S SAN RAFAEL AVE / S ARROYO	127	X
PA202384236	NON-INJURY TRAFFIC COLLISION	1 INC-4 902T	10/9/2023		10/9/2023	S FAIR OAKS AVE / E CALIFORN	398	X
PA2023800900	HIT AND RUN:RUNAWAY VEHICLE:CAUSE PROPERTY DAMAGE	1 VC-116 20002(B)	10/9/2023	10/9/2023	10/9/2023	325 S OAK KNOLL AVE	673	X
PA202384520	INDECENT EXPOSURE: M	1 90C-11 314(1)	10/10/2023		10/10/2023	CALIFORNIA BLVD / S PASADEM	255	Y
PA202384615	LOST PROPERTY	1 INC-15 LOST PROPERTY	10/10/2023		10/10/2023	1335 GLEN OAKS BLVD	72	X
PA202384520	OUTSIDE WARRANT -MISD	2 INC-19 OSJ MISD WARRANT	10/10/2023		10/10/2023	CALIFORNIA BLVD / S PASADEM	255	X
PA202384650	SUSPICIOUS CIRCUMSTANCE	1 INC-29 SUSPICIOUS CIRC	10/10/2023		10/10/2023	325 S OAK KNOLL AVE	673	X
PA202384502	DRIVER FAILURE TO OBEY SIGNS/SIGNALS	2 VC-151 21461(A)	10/10/2023		10/10/2023	COLUMBIA ST / S ORANGE GRC	241	X
PA202384502	UNLICENSED DRIVER	1 VC-83 12500(A)	10/10/2023		10/10/2023	COLUMBIA ST / S ORANGE GRC	241	X
PA2023800908	LOST PROPERTY	1 INC-15 LOST PROPERTY	9/20/2023	10/1/2023	10/11/2023	1200 WENTWORTH AVE	738	X
PA202384903	NON INJURY TRAFFIC COLLISION - CITY PROPERTY DAMAGE	2 INC-3 902CPD	10/11/2023		10/11/2023	S ARROYO PKWY / E DEL MAR	477	X
PA202384903	HIT AND RUN:CAUSE PROPERTY DAMAGE	1 VC-115 20002(A)	10/11/2023		10/11/2023	S ARROYO PKWY / E DEL MAR	477	X
PA202384737	UNLICENSED DRIVER	1 VC-83 12500(A)	10/11/2023		10/11/2023	N ARROYO PKWY / E UNION ST	1460	X
PA202385097	CONCEALED KNIFE ON PERSON	2 90Z-328 9.84.020	10/12/2023		10/12/2023	145 PALMETTO DR	315	Y
PA202385193	MENTAL HEALTH 5150 WIC	1 INC-0 5150WIC	10/12/2023		10/12/2023	951 S FAIR OAKS AVE	341	X
PA202385212	MISSING JUVENILE	1 INC-17 MISSING JUVENILE	10/12/2023		10/12/2023	1201 S MARENGO AVE	536	X
PA202385172	MISSING JUVENILE	1 INC-17 MISSING JUVENILE	10/12/2023		10/12/2023	1201 S MARENGO AVE	536	X
PA202385104	INJURY TRAFFIC COLLISION	1 INC-2 901T	10/12/2023		10/12/2023	800 S RAYMOND AVE	452	X
PA202385199	HIT AND RUN:CAUSE PROPERTY DAMAGE	1 VC-115 20002(A)	10/12/2023		10/12/2023	S MARENGO AVE / E DEL MAR I	513	X
PA202385092	DRIVER FAILURE TO OBEY SIGNS/SIGNALS	2 VC-151 21461(A)	10/12/2023		10/12/2023	S PASADENA AVE / COLUMBIA	312	X
PA202385077	SPEEDING	2 VC-31 22350	10/12/2023		10/12/2023	BELLEFONTAINE ST / S FAIR O	374	X
PA202385092	UNLICENSED DRIVER	1 VC-83 12500(A)	10/12/2023		10/12/2023	S PASADENA AVE / COLUMBIA	312	X
PA202385077	UNLICENSED DRIVER	1 VC-83 12500(A)	10/12/2023		10/12/2023	BELLEFONTAINE ST / S FAIR O	374	X
PA2023800909	LOST PROPERTY	1 INC-15 LOST PROPERTY	9/30/2023	9/30/2023	10/13/2023	1001 ROSE BOWL DR	132	X
PA202385473	SUSPICIOUS CIRCUMSTANCE	1 INC-29 SUSPICIOUS CIRC	10/13/2023		10/13/2023	325 S OAK KNOLL AVE	673	X
PA202385623	SUSPICIOUS CIRCUMSTANCE	1 INC-29 SUSPICIOUS CIRC	10/13/2023		10/13/2023	315 GLENULLEN DR	10	X
PA2023800922	LOST PROPERTY	1 INC-15 LOST PROPERTY	10/14/2023	10/14/2023	10/14/2023	266 S EL MOLINO AVE	672	X
PA202385957	OTHER ACCIDENT	1 INC-20 OTHACC	10/14/2023		10/14/2023	1406 WELLINGTON AVE	26	X
PA202386063	SUSPICIOUS CIRCUMSTANCE	1 INC-29 SUSPICIOUS CIRC	10/14/2023		10/14/2023	65 EL CIRCULO DR	113	X
PA202385771	HIT AND RUN:CAUSE PROPERTY DAMAGE	1 VC-115 20002(A)	10/14/2023		10/14/2023	E CALIFORNIA BLVD / S EL MOL	673	X
PA202386145	FOUND PROPERTY	1 INC-14 FOUND PROPERTY	10/15/2023		10/15/2023	BELLEFONTAINE ST / S PASADI	333	X
PA202386125	OTHER ACCIDENT	1 INC-20 OTHACC	10/15/2023		10/15/2023	LINDA VISTA AVE / MT VERNON	33	X
PA202386139	SUSPICIOUS CIRCUMSTANCE	1 INC-29 SUSPICIOUS CIRC	10/7/2023	10/14/2023	10/15/2023	940 AVENUE 64	70	X
PA202386319	NON-INJURY TRAFFIC COLLISION	1 INC-4 902T	10/15/2023		10/15/2023	1001 ROSE BOWL DR	132	X
PA202386100	HIT AND RUN:CAUSE PROPERTY DAMAGE	1 VC-115 20002(A)	10/15/2023		10/15/2023	1582 POPPY PEAK DR	15	X

	<u>translation</u>	<u>UCR and</u>	<u>occ_date</u>	<u>to occ_date</u>	<u>rep_date</u>	<u>location</u>	<u>grid</u>	<u>nibrs</u>
PA2023801002	HIT AND RUN:CAUSE PROPERTY DAMAGE	1 VC-115 20002(A)	11/11/2023	11/11/2023	11/13/2023	1001 ROSE BOWL DR	132	X
PA202395225	MENTAL HEALTH 5150 WIC	1 INC-0 5150WIC	11/14/2023		11/14/2023	415 ELMWOOD DR	7	X
PA202395290	MISSING JUVENILE	1 INC-17 MISSING JUVENILE	11/14/2023		11/14/2023	940 AVENUE 64	70	X
PA202395484	SUSPICIOUS CIRCUMSTANCE	1 INC-29 SUSPICIOUS CIRC	11/14/2023		11/14/2023	360 N ARROYO BLVD	155	X
PA202395292	SAFEKEEPING	1 INC-35 SAFEKEEPING	11/14/2023		11/14/2023	728 HILLSIDE TE	127	X
PA202395446	USE OF WRONG GENDER RESTROOM	1 MC-32 3.24.110(A)(22)	11/14/2023		11/14/2023	10 N ARROYO BLVD	166	X
PA202395661	INJURY TRAFFIC COLLISION	1 INC-2 901T	11/15/2023		11/15/2023	S ORANGE GROVE BLVD / W DI	255	X
PA202395606	SUSPICIOUS CIRCUMSTANCE	1 INC-29 SUSPICIOUS CIRC	10/31/2023		11/15/2023	784 S LOS ROBLES AVE	592	X
PA202395778	NON INJURY TRAFFIC COLLISION - CITY PROPERTY DAMAGE	1 INC-3 902CPD	11/15/2023		11/15/2023	LIDA ST / LINDA VISTA AVE	60	X
PA202395573	SAFEKEEPING	1 INC-35 SAFEKEEPING	11/15/2023		11/15/2023	216 S MADISON AVE	651	X
PA202395812	DUI:M:ALCOHOL/0.08 PERCENT OR MORE	1 90D-7 23152(B)	11/16/2023		11/16/2023	E DEL MAR BLVD / S OAKLAND	627	Y
PA202395915	Post Release Community Supervision (PRCS)	1 90Z-332 3455(B)(1)	11/16/2023		11/16/2023	S ST JOHN AVE / W CALIFORNI	244	X
PA202396057	MENTAL HEALTH 5150 WIC	1 INC-0 5150WIC	11/16/2023		11/16/2023	255 S MARENGO AVE	477	X
PA202395915	OUTSIDE WARRANT - FELONY	2 INC-18 OSJ FEL WARRANT	11/16/2023		11/16/2023	S ST JOHN AVE / W CALIFORNI	244	X
PA202395828	UNLICENSED DRIVER	1 VC-83 12500(A)	11/16/2023		11/16/2023	S LOS ROBLES AVE / FILLMORE	592	X
PA202396228	CONTEMPT OF COURT:DISOBEY COURT ORDER	1 90Z-133 166(A)(4)	11/17/2023		11/17/2023	391 S ORANGE GROVE BLVD	213	Y
PA202396428	FOUND PROPERTY	1 INC-14 FOUND PROPERTY	11/17/2023		11/17/2023	355 S MADISON AVE	628	X
PA202314528	FOUND PROPERTY	1 INC-14 FOUND PROPERTY	2/23/2023		11/17/2023	FILLMORE ST / S MARENGO AV	510	X
PA202396541	OUTSIDE WARRANT -MISD	3 INC-19 OSJ MISD WARRANT	11/18/2023		11/18/2023	55 E CALIFORNIA BLVD	418	X
PA202396623	OTHER ACCIDENT	1 INC-20 OTHACC	11/18/2023		11/18/2023	1365 LINDA VISTA AVE	47	X
PA202397026	FOUND PROPERTY	1 INC-14 FOUND PROPERTY	11/20/2023		11/20/2023	ROSEMONT AVE / BELLMORE V	155	X
PA202396995	FOUND PROPERTY	1 INC-14 FOUND PROPERTY	11/20/2023		11/20/2023	145 PATRICIAN WAY	24	X
PA202397037	DRIVING WITH SUSPENDED/REVOKED LICENSE	1 VC-98 14601.1(A)	11/20/2023		11/20/2023	360 S GRAND AVE	213	X
PA202397483	F:EVAD PEACE OFFICER:DISREGARD SAFETY	1 90Z-193 2800.2(A)	11/21/2023		11/21/2023	S MARENGO AVE / E DEL MAR I	513	Y
PA202397258	BENCH WARRANT/FAILURE TO APPEAR ON FELONY CHARGE	1 90Z-36 978.5	11/21/2023		11/21/2023	880 S ARROYO PKWY	481	Y
PA202397403	INJURY TRAFFIC COLLISION	1 INC-2 901T	11/21/2023		11/21/2023	W COLORADO BLVD / N SAN RA	98	X
PA202397417	INJURY TRAFFIC COLLISION	1 INC-2 901T	11/21/2023		11/21/2023	WALDO AVE / E DEL MAR BLVD	507	X
PA202397360	HIT AND RUN:CAUSE PROPERTY DAMAGE	1 VC-115 20002(A)	11/21/2023		11/21/2023	S ST JOHN AVE / W CALIFORNI	244	X
PA202397589	RECOVERED OUTSIDE STOLEN VEHICLE	1 90Z-330 RECVEH	11/22/2023		11/22/2023	S OAKLAND AVE / CORDOVA S	627	Y
PA202397867	DUI:M:ALCOHOL	1 90D-6 23152(A)	11/23/2023		11/23/2023	536 S FAIR OAKS AVE	397	Y
PA202398080	SUSPICIOUS CIRCUMSTANCE	1 INC-29 SUSPICIOUS CIRC	11/24/2023		11/24/2023	799 LA LOMA RD	101	X
PA202398375	BENCH WARRANT/FAILURE TO APPEAR ON MISDEMEANOR CHARGE	3 90Z-37 978.5	11/25/2023		11/25/2023	875 S ARROYO PKWY	452	Y
PA202398375	OUTSIDE WARRANT -MISD	4 INC-19 OSJ MISD WARRANT	11/25/2023		11/25/2023	875 S ARROYO PKWY	452	X
PA202398353	INJURY TRAFFIC COLLISION	1 INC-2 901T	11/25/2023		11/25/2023	S FAIR OAKS AVE / W BELLEVEU	380	X
PA202398717	DECEASED PERSON	1 INC-12 DECEASED	11/26/2023		11/26/2023	240 S OAKLAND AVE	627	X
PA202398498	VEHICLE IMPOUND	1 INC-34 VEHICLE IMPOUND	11/26/2023		11/26/2023	1001 ROSE BOWL DR	132	X
PA202398925	MISSING ADULT	1 INC-16 MISSING ADULT	11/27/2023		11/27/2023	630 S RAYMOND AVE	449	X
PA2023801055	HIT AND RUN:CAUSE PROPERTY DAMAGE	1 VC-115 20002(A)	11/27/2023	11/2/2023	11/27/2023	500 BELLEFONTAINE ST	196	X
PA202399123	DRUNK IN PUBLIC	1 90C-24 647(F)	11/28/2023		11/28/2023	145 W CALIFORNIA BLVD	345	Y
PA202399185	BENCH WARRANT/FAILURE TO APPEAR ON FELONY CHARGE	1 90Z-36 978.5	11/28/2023		11/28/2023	727 S ARROYO PKWY	450	Y
PA202399185	OUTSIDE WARRANT - FELONY	2 INC-18 OSJ FEL WARRANT	11/28/2023		11/28/2023	727 S ARROYO PKWY	450	X
PA202399185	OUTSIDE WARRANT -MISD	3 INC-19 OSJ MISD WARRANT	11/28/2023		11/28/2023	727 S ARROYO PKWY	450	X
PA202399410	BENCH WARRANT/FAILURE TO APPEAR ON MISDEMEANOR CHARGE	1 90Z-37 978.5	11/29/2023		11/29/2023	276 S EL MOLINO AVE	672	Y
PA202399552	BENCH WARRANT/FAILURE TO APPEAR ON MISDEMEANOR CHARGE	2 90Z-41 979	11/29/2023		11/29/2023	875 S ARROYO PKWY	452	Y
PA202399532	MENTAL HEALTH 5150 WIC	1 INC-0 5150WIC	11/29/2023		11/29/2023	535 S PASADENA AVE	255	X
PA202399486	MENTAL HEALTH 5150 WIC	1 INC-0 5150WIC	11/29/2023		11/29/2023	100 W CALIFORNIA BLVD	333	X
PA202399786	INJURY TRAFFIC COLLISION	1 INC-2 901T	11/30/2023		11/30/2023	S ARROYO BLVD / NORWOOD I	131	X
PA202399871	INJURY TRAFFIC COLLISION	1 INC-2 901T	11/30/2023		11/30/2023	E GLENARM ST / S EUCLID AVE	567	X
PA202399876	NON-INJURY TRAFFIC COLLISION	1 INC-4 902T	11/30/2023		11/30/2023	S OAK KNOLL AVE / OLD MILL F	789	X
PA202399671	FAILURE TO STOP AT STOP SIGN - LIMIT LINE/CROSS WALK, ETC.	1 VC-208 22450(A)	11/30/2023		11/30/2023	N SAN RAFAEL AVE / W COLOR	98	X
PA202399663	FAILURE TO STOP AT STOP SIGN - LIMIT LINE/CROSS WALK, ETC.	2 VC-208 22450(A)	11/30/2023		11/30/2023	S OAK KNOLL AVE / PINEHURS	702	X
PA202399671	UNLICENSED DRIVER	2 VC-83 12500(A)	11/30/2023		11/30/2023	N SAN RAFAEL AVE / W COLOR	98	X
PA202399663	UNLICENSED DRIVER	1 VC-83 12500(A)	11/30/2023		11/30/2023	S OAK KNOLL AVE / PINEHURS	702	X
PA202399671	DRIVE MOTORCYCLE WITHOUT PROPER LICENSE	3 VC-84 12500(B)	11/30/2023		11/30/2023	N SAN RAFAEL AVE / W COLOR	98	X

Pocket Picking

	Total	8/2023	9/2023
Total	8	6	2
PETTY THEFT	3	2	1
POCKET PICKING: GRAND THEFT	2	2	0
POCKET PICKING:F:GRAND:MONEY/LABOR/P	2	1	1
POCKET-PICKING PETTY THEFT	1	1	0

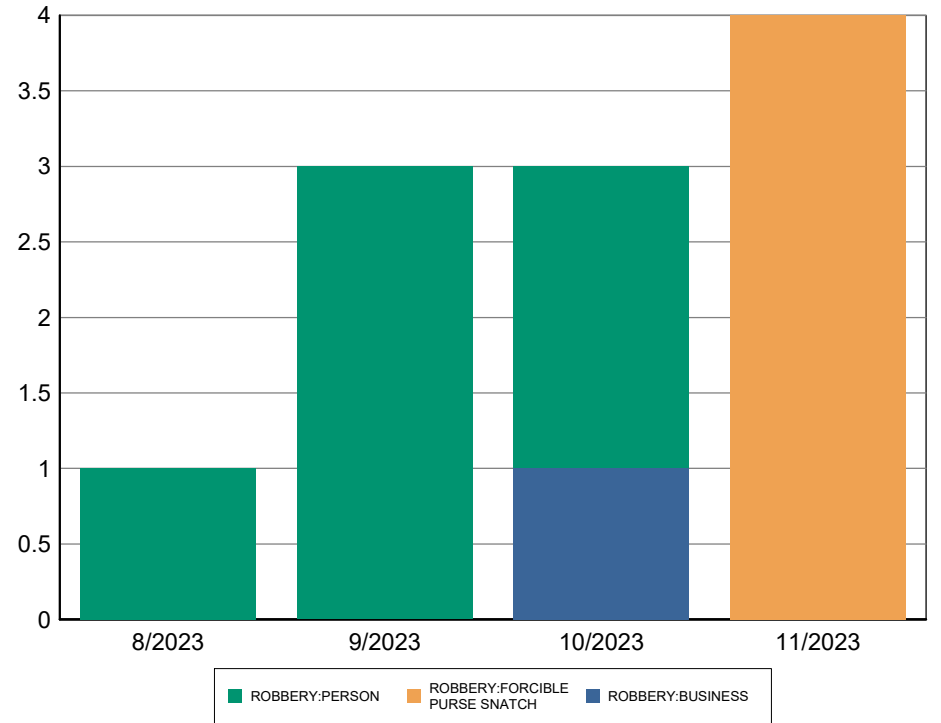


PA202368108	PETTY THEFT	1 23A-7 484(A)	8/14/2023		8/17/2023	155 W CALIFORNIA BLVD	345	Y
PA202368880	POCKET PICKING: GRAND THEFT	1 23A-9 487(C)	8/19/2023		8/19/2023	1001 ROSE BOWL DR	132	Y
PA202369034	POCKET PICKING:F:GRAND:MONEY/LABOR/PROPERTY OVER \$950	1 23A-8 487(A)	8/19/2023		8/20/2023	1001 ROSE BOWL DR	132	Y
PA2023800753	POCKET PICKING: GRAND THEFT	1 23A-9 487(C)	8/19/2023	8/19/2023	8/21/2023	1001 ROSE BOWL DR	132	Y
PA202369496	POCKET-PICKING PETTY THEFT	1 23A-0 488	8/21/2023	8/21/2023	8/22/2023	465 S ARROYO PKWY	448	Y

	<u>translation</u>	<u>UCR and</u>	<u>occ_date</u>	<u>to occ_date</u>	<u>rep_date</u>	<u>location</u>	<u>grid</u>	<u>nibrs</u>
PA2023800785	PETTY THEFT	1 23A-7 484(A)	8/19/2023	8/19/2023	8/28/2023	610 S ARROYO PKWY	1460	Y
PA202376945	POCKET PICKING:F:GRAND:MONEY/LABOR/PROPERTY OVER \$950	1 23A-8 487(A)	9/14/2023		9/14/2023	155 W CALIFORNIA BLVD	345	Y
PA2023800935	PETTY THEFT	1 23A-7 484(A)	8/19/2023	8/20/2023	9/18/2023	1001 ROSE BOWL DR	132	Y

Robbery

	Total	8/2023	9/2023	10/2023	11/2023
Total	11	1	3	3	4
ROBBERY:BUSINESS	1	0	0	1	0
ROBBERY:FORCIBLE PURSE SNATCH	4	0	0	0	4
ROBBERY:PERSON	6	1	3	2	0

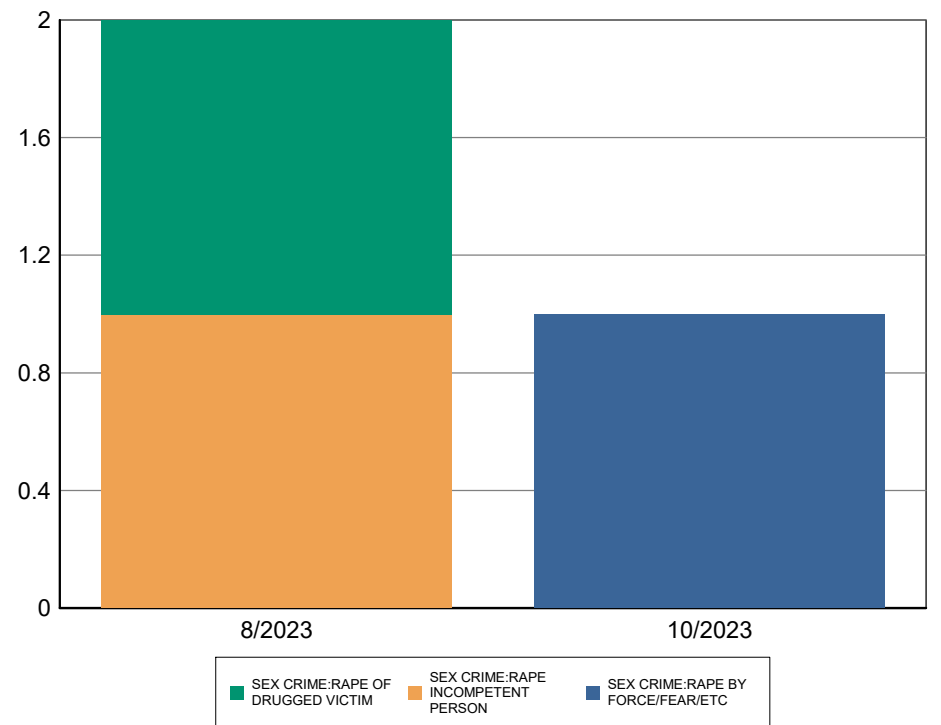


PA202367841	ROBBERY:PERSON	1 120-1	211
PA202375787	ROBBERY:PERSON	1 120-1	211
PA202378256	ROBBERY:PERSON	1 120-1	211
PA202381246	ROBBERY:PERSON	1 120-1	211
PA202385362	ROBBERY:PERSON	1 120-1	211
PA202386988	ROBBERY:PERSON	1 120-1	211
PA202387064	ROBBERY:BUSINESS	1 120-3	211
PA202393242	ROBBERY:FORCIBLE PURSE SNATCH	1 120-0	211
PA202394234	ROBBERY:FORCIBLE PURSE SNATCH	1 120-0	211
PA202396541	ROBBERY:FORCIBLE PURSE SNATCH	1 120-0	211
PA202397878	ROBBERY:FORCIBLE PURSE SNATCH	1 120-0	211

8/16/2023	8/16/2023	740 S ORANGE GROVE BLVD	246	Y
9/10/2023	9/10/2023	1001 ROSE BOWL DR	132	Y
9/19/2023	9/19/2023	727 S ARROYO PKWY	450	Y
9/28/2023	9/28/2023	E CALIFORNIA BLVD / S EUCLID	565	Y
10/13/2023	10/13/2023	100 W CALIFORNIA BLVD	333	Y
10/15/2023	10/15/2023	1001 ROSE BOWL DR	132	Y
10/18/2023	10/18/2023	875 S ARROYO PKWY	452	Y
11/6/2023	11/6/2023	S ARROYO PKWY / E BELLEVUE	479	Y
11/10/2023	11/10/2023	727 S ARROYO PKWY	450	Y
11/18/2023	11/18/2023	55 E CALIFORNIA BLVD	418	Y
11/23/2023	11/23/2023	155 W CALIFORNIA BLVD	345	Y

Sex Offenses (Force)

	Total	8/2023	10/2023
Total	3	2	1
SEX CRIME:RAPE BY FORCE/FEAR/ETC	1	0	1
SEX CRIME:RAPE INCOMPETENT PERSON	1	1	0
SEX CRIME:RAPE OF DRUGGED VICTIM	1	1	0

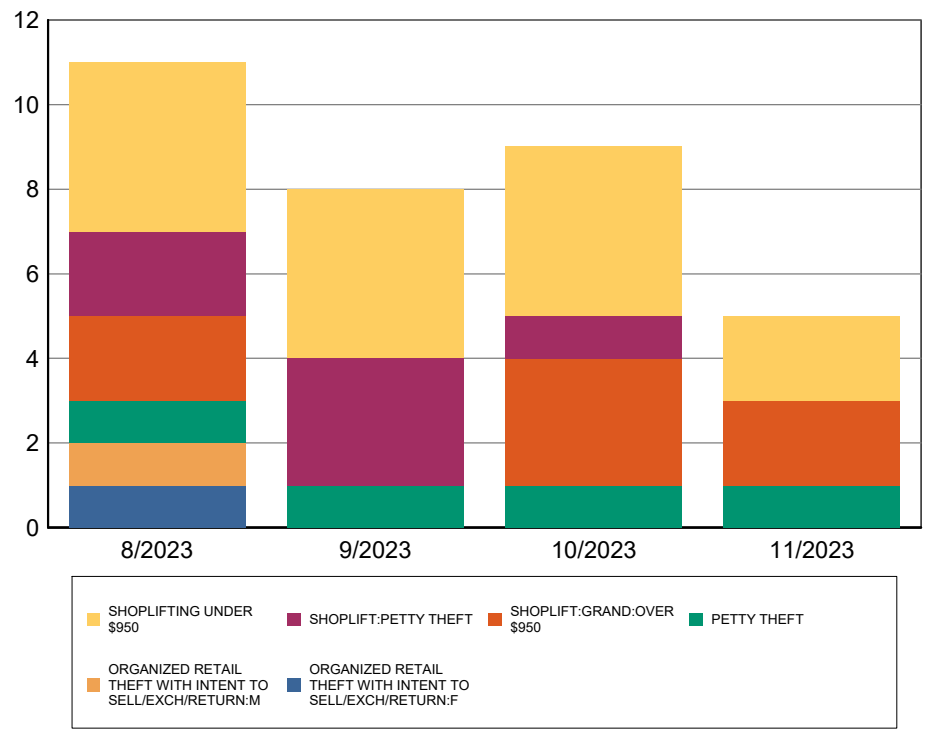


PA202365763	SEX CRIME:RAPE INCOMPETENT PERSON	1 11A-2	261(A)(1)
PA202369248	SEX CRIME:RAPE OF DRUGGED VICTIM	1 11A-4	261(A)(3)
PA202389004	SEX CRIME:RAPE BY FORCE/FEAR/ETC	1 11A-3	261(A)(2)

8/6/2023	8/10/2023	E DEL MAR BLVD / S ARROYO F	477	Y
8/21/2023	8/21/2023	S ARROYO PKWY / FILLMORE S	1461	Y
10/25/2023	10/25/2023	155 W CALIFORNIA BLVD	345	Y

Shoplifting

	Total	8/2023	9/2023	10/2023	11/2023
Total	33	11	8	9	5
ORGANIZED RETAIL THEFT WITH INTENT TO SELL/EXCH/RETURN:M	1	1	0	0	0
ORGANIZED RETAIL THEFT WITH INTENT TO SELL/EXCH/RETURN:F	1	1	0	0	0
PETTY THEFT	4	1	1	1	1
SHOPLIFT:GRAND:OVER \$950	7	2	0	3	2
SHOPLIFT:PETTY THEFT	6	2	3	1	0
SHOPLIFTING UNDER \$950	14	4	4	4	2

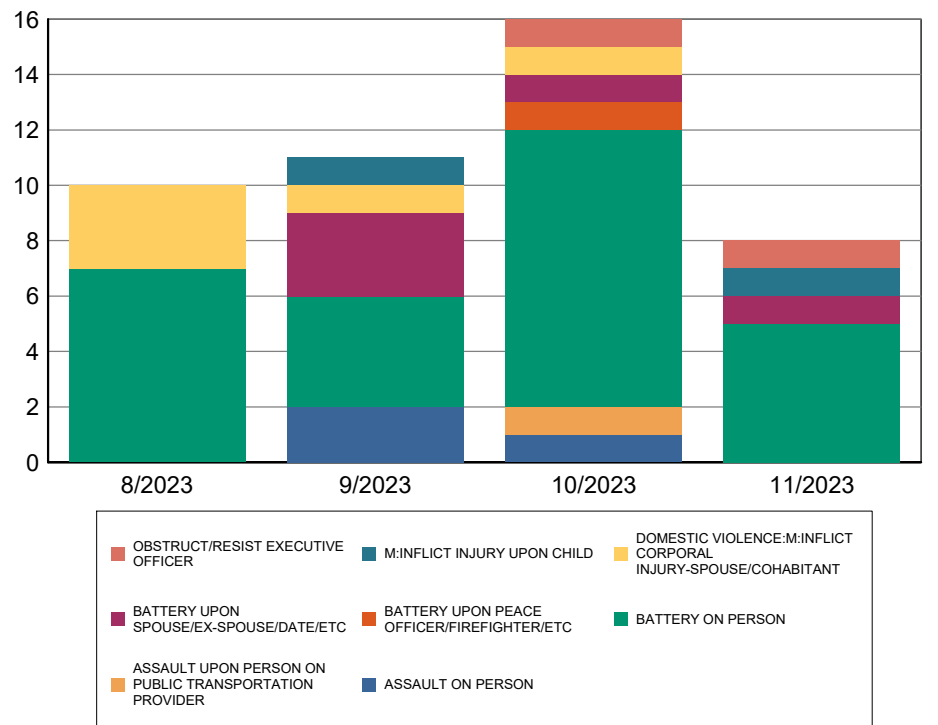


PA202363411	SHOPLIFT:PETTY THEFT	1	23C-0	488
PA202366237	SHOPLIFTING UNDER \$950	1	23C-3	459.5(A)
PA202366271	PETTY THEFT	1	23C-6	484(A)
PA202366593	SHOPLIFTING UNDER \$950	1	23C-3	459.5(A)
PA202367132	ORGANIZED RETAIL THEFT WITH INTENT TO SELL/EXCH/RETURN:F	1	23C-14	490.4(A)(1)
PA202367433	SHOPLIFT:GRAND:OVER \$950	1	23C-7	487(A)
PA202367813	SHOPLIFTING UNDER \$950	1	23C-3	459.5(A)
PA202369113	ORGANIZED RETAIL THEFT WITH INTENT TO SELL/EXCH/RETURN:M	1	23C-15	490.4(A)(1)
PA202370879	SHOPLIFTING UNDER \$950	1	23C-3	459.5(A)
PA202371106	SHOPLIFT:GRAND:OVER \$950	1	23C-7	487(A)
PA202371725	SHOPLIFT:PETTY THEFT	1	23C-0	488
PA202375094	SHOPLIFT:PETTY THEFT	1	23C-0	488
PA202375077	SHOPLIFT:PETTY THEFT	1	23C-0	488
PA202375093	SHOPLIFT:PETTY THEFT	1	23C-0	488
PA202376692	SHOPLIFTING UNDER \$950	1	23C-3	459.5(A)
PA202376587	SHOPLIFTING UNDER \$950	1	23C-3	459.5(A)
PA202376856	PETTY THEFT	1	23C-6	484(A)
PA202378960	SHOPLIFTING UNDER \$950	1	23C-3	459.5(A)
PA202381524	SHOPLIFTING UNDER \$950	1	23C-3	459.5(A)
PA202385820	SHOPLIFT:GRAND:OVER \$950	1	23C-7	487(A)
PA202386209	SHOPLIFT:PETTY THEFT	1	23C-0	488
PA202388042	PETTY THEFT	1	23C-6	484(A)
PA202387989	SHOPLIFT:GRAND:OVER \$950	1	23C-7	487(A)
PA202387975	SHOPLIFT:GRAND:OVER \$950	1	23C-7	487(A)
PA202388894	SHOPLIFTING UNDER \$950	1	23C-3	459.5(A)
PA202389501	SHOPLIFTING UNDER \$950	1	23C-3	459.5(A)
PA202389474	SHOPLIFTING UNDER \$950	1	23C-3	459.5(A)
PA202391025	SHOPLIFTING UNDER \$950	1	23C-3	459.5(A)
PA202391957	SHOPLIFTING UNDER \$950	1	23C-3	459.5(A)
PA202391917	SHOPLIFT:GRAND:OVER \$950	1	23C-7	487(A)
PA202394327	SHOPLIFT:GRAND:OVER \$950	1	23C-7	487(A)
PA202395755	PETTY THEFT	1	23C-6	484(A)
PA202398375	SHOPLIFTING UNDER \$950	1	23C-3	459.5(A)

8/2/2023	8/2/2023	885 S ARROYO PKWY	452	Y
8/11/2023	8/11/2023	875 S ARROYO PKWY	452	Y
8/11/2023	8/11/2023	55 E CALIFORNIA BLVD	418	Y
8/12/2023	8/12/2023	875 S ARROYO PKWY	452	Y
8/14/2023	8/14/2023	875 S ARROYO PKWY	452	Y
8/15/2023	8/15/2023	155 W CALIFORNIA BLVD	345	Y
8/16/2023	8/16/2023	885 S ARROYO PKWY	452	Y
8/20/2023	8/20/2023	875 S ARROYO PKWY	452	Y
8/26/2023	8/26/2023	875 S ARROYO PKWY	452	Y
8/27/2023	8/27/2023	875 S ARROYO PKWY	452	Y
8/29/2023	8/29/2023	885 S ARROYO PKWY	452	Y
8/21/2023	9/8/2023	875 S ARROYO PKWY	452	Y
9/8/2023	9/8/2023	875 S ARROYO PKWY	452	Y
8/24/2023	9/8/2023	875 S ARROYO PKWY	452	Y
9/13/2023	9/13/2023	875 S ARROYO PKWY	452	Y
9/13/2023	9/13/2023	885 S ARROYO PKWY	452	Y
9/14/2023	9/14/2023	835 S ARROYO PKWY	452	Y
9/21/2023	9/21/2023	875 S ARROYO PKWY	452	Y
9/29/2023	9/29/2023	340 S FAIR OAKS AVE	394	Y
10/11/2023	10/14/2023	875 S ARROYO PKWY	452	Y
10/15/2023	10/15/2023	875 S ARROYO PKWY	452	Y
10/21/2023	10/21/2023	875 S ARROYO PKWY	452	Y
10/21/2023	10/21/2023	875 S ARROYO PKWY	452	Y
10/21/2023	10/21/2023	885 S ARROYO PKWY	452	Y
10/24/2023	10/24/2023	875 S ARROYO PKWY	452	Y
10/26/2023	10/26/2023	875 S ARROYO PKWY	452	Y
10/26/2023	10/26/2023	875 S ARROYO PKWY	452	Y
10/30/2023	10/30/2023	875 S ARROYO PKWY	452	Y
11/2/2023	11/2/2023	875 S ARROYO PKWY	452	Y
11/2/2023	11/2/2023	875 S ARROYO PKWY	452	Y
11/10/2023	11/10/2023	885 S ARROYO PKWY	452	Y
11/15/2023	11/15/2023	875 S ARROYO PKWY	452	Y
11/25/2023	11/25/2023	875 S ARROYO PKWY	452	Y

Simple Assault

	Total	8/2023	9/2023	10/2023	11/2023
Total	45	10	11	16	8
ASSAULT ON PERSON	3	0	2	1	0
ASSAULT UPON PERSON ON PUBLIC TRANSPORTATION PROVIDER	1	0	0	1	0
BATTERY ON PERSON	26	7	4	10	5
BATTERY UPON PEACE OFFICER/FIREFIGHTER/ETC	1	0	0	1	0
BATTERY UPON SPOUSE/EX-SPOUSE/DATE/ETC	5	0	3	1	1
DOMESTIC VIOLENCE:M:INFLICT CORPORAL INJURY-SPOUSE/COHABITANT	5	3	1	1	0
M:INFLICT INJURY UPON CHILD	2	0	1	0	1
OBSTRUCT/RESIST EXECUTIVE OFFICER	2	0	0	1	1



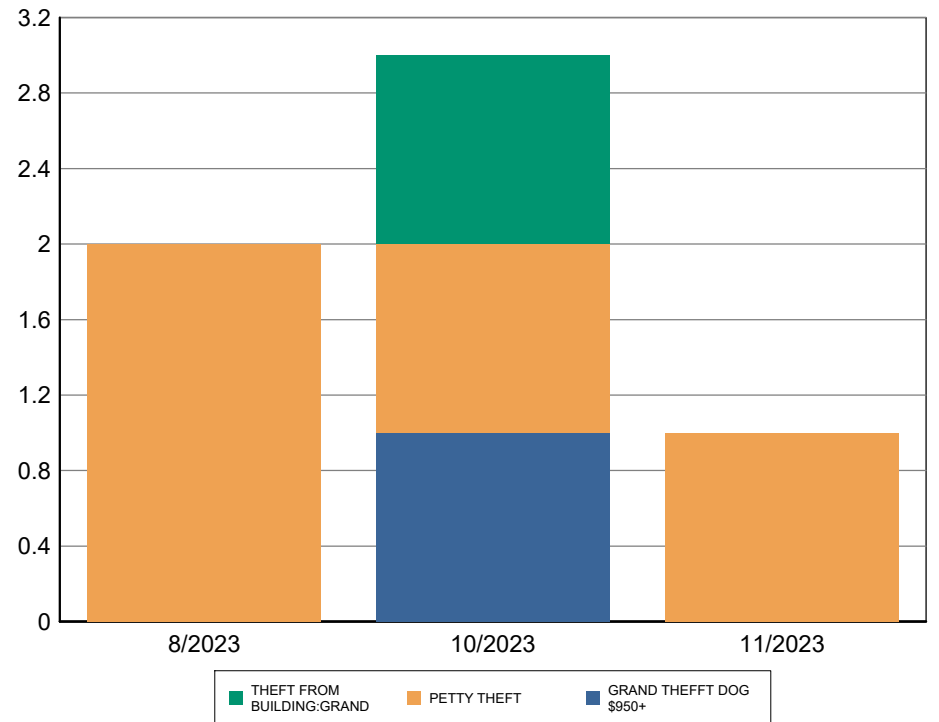
PA202363788	BATTERY ON PERSON	1	13B-30	243(A)
PA202365469	DOMESTIC VIOLENCE:M:INFLICT CORPORAL INJURY-SPOUSE/COHABITANT	1	13B-37	273.5(A)
PA202366270	BATTERY ON PERSON	1	13B-30	243(A)
PA202366611	BATTERY ON PERSON	1	13B-30	243(A)
PA202367920	BATTERY ON PERSON	1	13B-30	243(A)

8/3/2023	8/3/2023	100 W CALIFORNIA BLVD	333	Y
8/9/2023	8/9/2023	300 S FAIR OAKS AVE	394	Y
8/11/2023	8/11/2023	319 S ARROYO PKWY	447	Y
7/23/2023	8/12/2023	1001 ROSE BOWL DR	132	Y
8/16/2023	8/16/2023	W DEL MAR BLVD / S ORANGE	255	Y

	<u>translation</u>	<u>UCR and</u>	<u>occ_date</u>	<u>to_occ_date</u>	<u>rep_date</u>	<u>location</u>	<u>grid</u>	<u>nibrs</u>
PA202368580	DOMESTIC VIOLENCE:M:INFLECT CORPORAL INJURY-SPOUSE/COHABITANT	1 13B-37 273.5(A)	8/18/2023		8/18/2023	1001 ROSE BOWL DR	132	Y
PA202368940	BATTERY ON PERSON	1 13B-30 243(A)	8/19/2023		8/19/2023	1001 ROSE BOWL DR	132	Y
PA202369355	BATTERY ON PERSON	1 13B-30 243(A)	8/19/2023		8/21/2023	1001 ROSE BOWL DR	132	Y
PA202369157	DOMESTIC VIOLENCE:M:INFLECT CORPORAL INJURY-SPOUSE/COHABITANT	1 13B-37 273.5(A)	8/20/2023		8/21/2023	510 ORANGE GROVE CIRC	196	Y
PA202371128	BATTERY ON PERSON	1 13B-30 243(A)	8/27/2023		8/27/2023	290 S ARROYO PKWY	477	Y
PA202375503	BATTERY ON PERSON	1 13B-30 243(A)	9/9/2023		9/9/2023	425 WALDO AVE	507	Y
PA202376126	ASSAULT ON PERSON	1 13B-10 240	9/11/2023		9/11/2023	252 E CALIFORNIA BLVD	503	Y
PA202376514	BATTERY UPON SPOUSE/EX-SPOUSE/DATE/ETC	1 13B-35 243(E)(1)	9/13/2023		9/13/2023	425 WALDO AVE	507	Y
PA202377220	BATTERY ON PERSON	1 13B-30 243(A)	9/15/2023		9/15/2023	1201 S MARENGO AVE	536	Y
PA202377660	DOMESTIC VIOLENCE:M:INFLECT CORPORAL INJURY-SPOUSE/COHABITANT	1 13B-37 273.5(A)	9/16/2023		9/16/2023	1 N SAN RAFAEL AVE	55	Y
PA202377873	BATTERY ON PERSON	1 13B-30 243(A)	9/17/2023		9/17/2023	155 W CALIFORNIA BLVD	345	Y
PA202378173	ASSAULT ON PERSON	1 13B-10 240	9/18/2023		9/18/2023	727 S ARROYO PKWY	450	Y
PA202378256	M:INFLECT INJURY UPON CHILD	2 13B-42 273D(A)	9/19/2023		9/19/2023	727 S ARROYO PKWY	450	Y
PA202379048	BATTERY ON PERSON	1 13B-30 243(A)	9/21/2023		9/21/2023	1201 S MARENGO AVE	536	Y
PA202381256	BATTERY UPON SPOUSE/EX-SPOUSE/DATE/ETC	1 13B-35 243(E)(1)	9/28/2023		9/28/2023	454 S OAK KNOLL AVE	710	Y
PA202381336	BATTERY UPON SPOUSE/EX-SPOUSE/DATE/ETC	1 13B-35 243(E)(1)	9/28/2023		9/28/2023	925 JANE PL	341	Y
PA202382850	BATTERY ON PERSON	1 13B-30 243(A)	10/3/2023		10/4/2023	351 S HUDSON AVE	710	Y
PA202383900	BATTERY ON PERSON	1 13B-14 242	10/6/2023		10/7/2023	325 S OAK KNOLL AVE	673	Y
PA202385122	ASSAULT UPON PERSON ON PUBLIC TRANSPORTATION PROVIDER	1 13B-29 241.3(A)	10/11/2023		10/12/2023	351 S HUDSON AVE	710	Y
PA202386988	ASSAULT ON PERSON	2 13B-10 240	10/15/2023		10/15/2023	1001 ROSE BOWL DR	132	Y
PA202386288	BATTERY ON PERSON	1 13B-30 243(A)	10/15/2023		10/15/2023	1001 ROSE BOWL DR	132	Y
PA202386236	BATTERY ON PERSON	1 13B-30 243(A)	10/15/2023		10/15/2023	S MARENGO AVE / E CALIFORNIA	516	Y
PA202386313	BATTERY ON PERSON	2 13B-30 243(A)	10/15/2023		10/15/2023	1001 ROSE BOWL DR	132	Y
PA202386293	BATTERY UPON PEACE OFFICER/FIREFIGHTER/ETC	1 13B-31 243(B)	10/15/2023		10/15/2023	1001 ROSE BOWL DR	132	Y
PA202386324	BATTERY ON PERSON	1 13B-30 243(A)	10/15/2023		10/16/2023	1001 ROSE BOWL DR	132	Y
PA202386308	BATTERY ON PERSON	1 13B-30 243(A)	10/15/2023		10/19/2023	1001 ROSE BOWL DR	132	Y
PA202388042	OBSTRUCT/RESIST EXECUTIVE OFFICER	2 13B-52 69(A)	10/21/2023		10/21/2023	875 S ARROYO PKWY	452	Y
PA202388911	BATTERY ON PERSON	1 13B-30 243(A)	10/24/2023		10/24/2023	288 S OAKLAND AVE	627	Y
PA202389206	BATTERY UPON SPOUSE/EX-SPOUSE/DATE/ETC	1 13B-35 243(E)(1)	10/25/2023		10/25/2023	145 W STATE ST	309	Y
PA202390511	DOMESTIC VIOLENCE:M:INFLECT CORPORAL INJURY-SPOUSE/COHABITANT	1 13B-37 273.5(A)	10/28/2023		10/28/2023	S LOS ROBLES AVE / E CALIFORNIA	588	Y
PA202391026	BATTERY ON PERSON	1 13B-14 242	10/30/2023		10/30/2023	155 W CALIFORNIA BLVD	345	Y
PA202391318	BATTERY ON PERSON	1 13B-14 242	10/31/2023		10/31/2023	FILLMORE ST / S OAKLAND AVE	629	Y
PA202392536	BATTERY ON PERSON	1 13B-30 243(A)	11/4/2023		11/4/2023	S FAIR OAKS AVE / W CALIFORNIA	345	Y
PA202393099	BATTERY UPON SPOUSE/EX-SPOUSE/DATE/ETC	1 13B-35 243(E)(1)	11/5/2023		11/5/2023	435 S HUDSON AVE	710	Y
PA202394137	BATTERY ON PERSON	1 13B-14 242	11/9/2023		11/9/2023	727 S ARROYO PKWY	450	Y
PA202394140	BATTERY ON PERSON	1 13B-30 243(A)	11/9/2023		11/9/2023	777 S ARROYO PKWY	452	Y
PA202394398	BATTERY ON PERSON	1 13B-30 243(A)	11/10/2023		11/10/2023	355 S MARENGO AVE	478	Y
PA202396134	M:INFLECT INJURY UPON CHILD	1 13B-42 273D(A)	11/15/2023		11/17/2023	275 S MARENGO AVE	477	Y
PA202396541	OBSTRUCT/RESIST EXECUTIVE OFFICER	2 13B-129 69	11/18/2023		11/18/2023	55 E CALIFORNIA BLVD	418	Y
PA202398660	BATTERY ON PERSON	1 13B-30 243(A)	11/26/2023		11/26/2023	203 BELLEFONTAINE ST	290	Y

Theft from Building

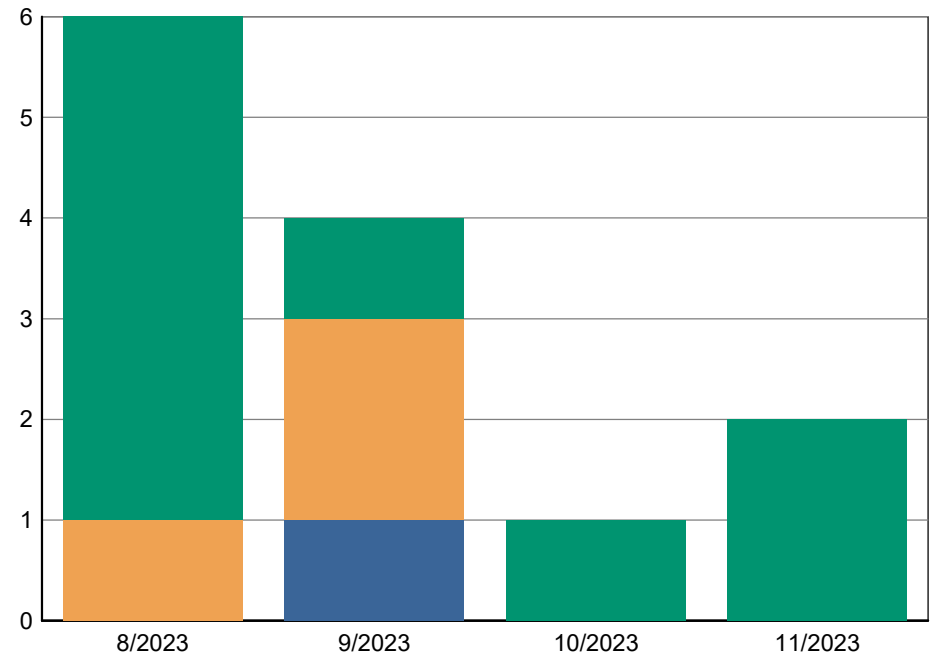
	Total	8/2023	10/2023	11/2023
Total	6	2	3	1
GRAND THEFFT DOG \$950+	1	0	1	0
PETTY THEFT	4	2	1	1
THEFT FROM BUILDING:GRAND	1	0	1	0



PA2023800719	PETTY THEFT	1 23D-7 484(A)	8/11/2023	8/11/2023	8/11/2023	350 S MADISON AVE	652	Y
PA202369919	PETTY THEFT	1 23D-7 484(A)	8/22/2023	8/23/2023	8/23/2023	323 S ARROYO PKWY	447	Y
PA202383997	GRAND THEFFT DOG \$950+	1 23D-12 487E	10/8/2023		10/8/2023	500 S OAK KNOLL AVE	710	Y
PA202390450	THEFT FROM BUILDING:GRAND	1 23D-8 487(A)	10/28/2023		10/28/2023	1001 ROSE BOWL DR	132	Y
PA2023800969	PETTY THEFT	1 23D-7 484(A)	10/30/2023	10/30/2023	10/30/2023	217 S MARENGO AVE	477	Y
PA202397052	PETTY THEFT	1 23D-7 484(A)	11/20/2023		11/20/2023	605 S LAKE AVE	735	Y

Theft of Vehicle Parts

	Total	8/2023	9/2023	10/2023	11/2023
Total	13	6	4	1	2
PETTY THEFT	1	0	1	0	0
THEFT:GRAND:AUTO PARTS	3	1	2	0	0
THEFT:GRAND:CATALYTIC CONVERTER	9	5	1	1	2

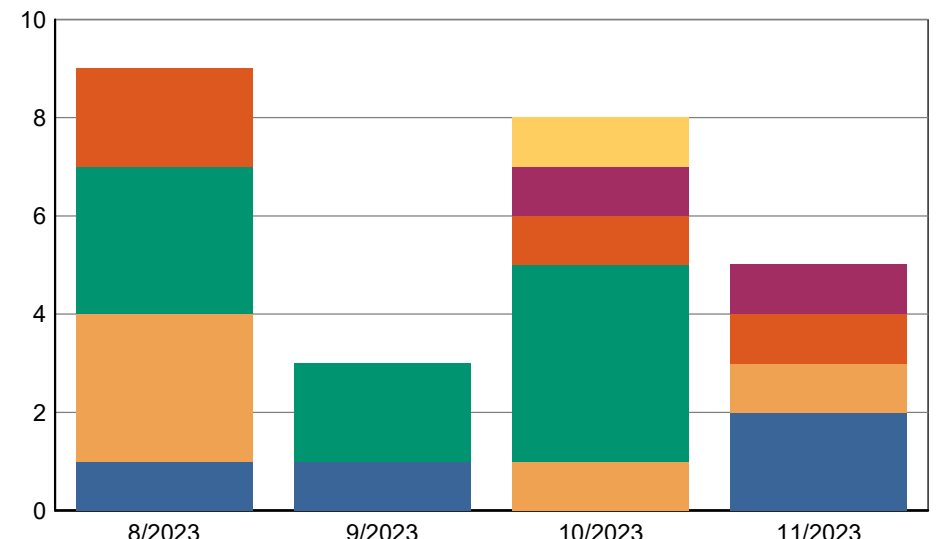


PA202364552	THEFT:GRAND:AUTO PARTS	1	23G-10	487(A)
PA2023800695	THEFT:GRAND:CATALYTIC CONVERTER	1	23G-11	487(A)
PA202367396	THEFT:GRAND:CATALYTIC CONVERTER	1	23G-11	487(A)
PA202367349	THEFT:GRAND:CATALYTIC CONVERTER	1	23G-11	487(A)
PA202369206	THEFT:GRAND:CATALYTIC CONVERTER	1	23G-11	487(A)
PA2023800775	THEFT:GRAND:CATALYTIC CONVERTER	1	23G-11	487(A)
PA202373698	PETTY THEFT	1	23G-9	484(A)
PA2023800817	THEFT:GRAND:CATALYTIC CONVERTER	1	23G-11	487(A)
PA2023800846	THEFT:GRAND:AUTO PARTS	1	23G-10	487(A)
PA202381199	THEFT:GRAND:AUTO PARTS	1	23G-10	487(A)
PA2023800916	THEFT:GRAND:CATALYTIC CONVERTER	1	23G-11	487(A)
PA202396955	THEFT:GRAND:CATALYTIC CONVERTER	1	23G-11	487(A)
PA2023801057	THEFT:GRAND:CATALYTIC CONVERTER	1	23G-11	487(A)

8/6/2023		8/6/2023	216 S MADISON AVE	651	Y
8/8/2023	8/8/2023	8/8/2023	MAGNOLIA AVE / ALPINE ST	533	Y
8/15/2023		8/15/2023	832 MAGNOLIA AVE	533	Y
8/15/2023		8/15/2023	226 FILLMORE ST	510	Y
8/19/2023		8/22/2023	1434 W COLORADO BLVD	27	Y
8/26/2023	8/26/2023	8/26/2023	1785 LA LOMA RD	5	Y
9/2/2023	9/4/2023	9/4/2023	760 S MARENGO AVE	503	Y
9/7/2023	9/8/2023	9/8/2023	560 EVERGREEN DR	21	Y
9/19/2023	9/19/2023	9/19/2023	851 MAGNOLIA AVE	510	Y
8/27/2023	9/28/2023	9/28/2023	360 CHERRY DR	18	Y
10/14/2023	10/14/2023	10/14/2023	288 S OAKLAND AVE	627	Y
11/20/2023		11/20/2023	10 CONGRESS ST	346	Y
11/28/2023	11/28/2023	11/28/2023	335 S LOS ROBLES AVE	565	Y

Vandalism

	Total	8/2023	9/2023	10/2023	11/2023
Total	25	9	3	8	5
MALICIOUS MISCHIEF TO VEHICLE	4	1	1	0	2
VANDALISM: F - DAMAGE PROPERTY	5	3	0	1	1
VANDALISM: F - DEFACE/PROPERTY WITH GI	9	3	2	4	0
VANDALISM: M - DAMAGE PROPERTY	4	2	0	1	1
VANDALISM: M - DESTROY OTHER'S PROPER	1	0	0	1	0



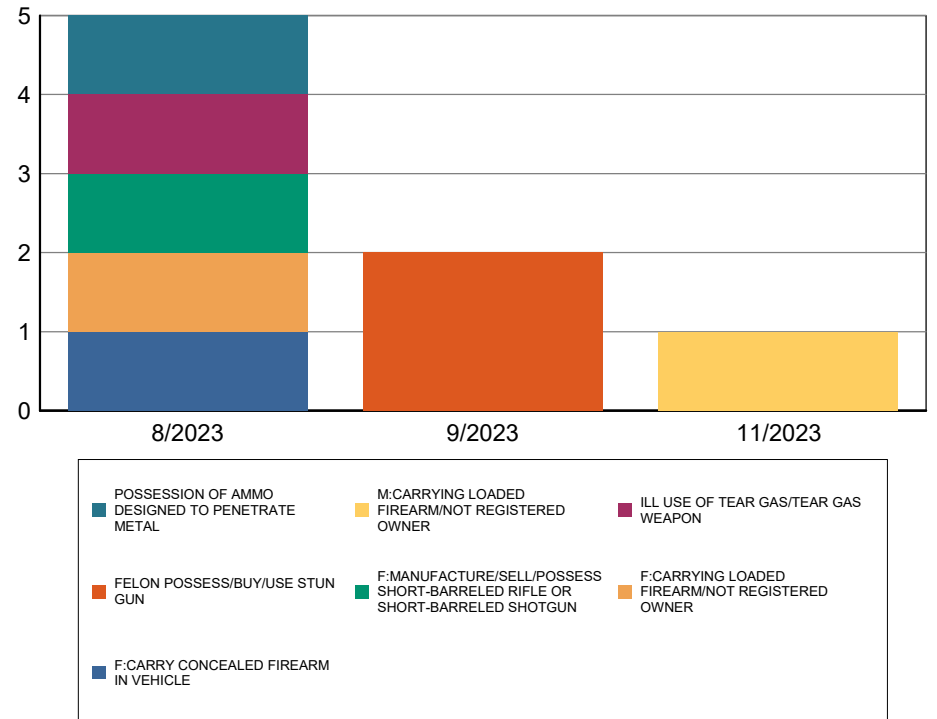
PA202365313	VANDALISM: F - DEFACE/PROPERTY WITH GI	1	290-37	594(B)(1)
PA202365994	VANDALISM: M - DAMAGE PROPERTY	1	290-34	594(A)(2)
PA2023800792	VANDALISM: M - DAMAGE PROPERTY	1	290-34	594(A)(2)
PA2023800759	MALICIOUS MISCHIEF TO VEHICLE	1	290-17	10853
PA202370429	VANDALISM: F - DAMAGE PROPERTY	2	290-33	594(A)(2)
PA202371082	VANDALISM: F - DAMAGE PROPERTY	1	290-33	594(A)(2)
PA202371135	VANDALISM: F - DEFACE/PROPERTY WITH GI	1	290-37	594(B)(1)
PA2023800802	VANDALISM: F - DAMAGE PROPERTY	2	290-33	594(A)(2)
PA202371752	VANDALISM: F - DEFACE/PROPERTY WITH GI	1	290-37	594(B)(1)
PA2023800797	MALICIOUS MISCHIEF TO VEHICLE	1	290-17	10853
PA202375775	VANDALISM: F - DEFACE/PROPERTY WITH GI	1	290-37	594(B)(1)
PA202381551	VANDALISM: F - DEFACE/PROPERTY WITH GI	2	290-37	594(B)(1)
PA202382438	VANDALISM: F - DEFACE/PROPERTY WITH GI	1	290-37	594(B)(1)
PA202382470	VANDALISM: F - DEFACE/PROPERTY WITH GI	1	290-37	594(B)(1)
PA2023800942	VANDALISM: M - DESTROY OTHER'S PROPER	2	290-36	594(A)(3)

8/8/2023		8/8/2023	625 S FAIR OAKS AVE	346	Y
8/10/2023		8/10/2023	360 N ARROYO BLVD	155	Y
8/8/2023	8/8/2023	8/15/2023	436 REDWOOD DR	7	Y
8/18/2023	8/19/2023	8/24/2023	190 ARROYO TE	158	Y
8/25/2023	8/25/2023	8/25/2023	117 W BELLEVUE DR	351	Y
8/27/2023		8/27/2023	300 S LOS ROBLES AVE	587	Y
8/27/2023		8/27/2023	360 N ARROYO BLVD	155	Y
8/11/2023	8/18/2023	8/28/2023	465 LINDA VISTA AVE	93	Y
8/29/2023		8/29/2023	727 S ARROYO PKWY	450	Y
9/2/2023	9/2/2023	9/2/2023	415 S ARROYO BLVD	101	Y
9/10/2023		9/10/2023	N ARROYO BLVD / SECO ST	124	Y
9/29/2023		9/29/2023	875 S ARROYO PKWY	452	Y
10/2/2023		10/2/2023	400 ARROYO TE	174	Y
10/2/2023		10/2/2023	1001 ROSE BOWL DR	132	Y
10/2/2023	10/2/2023	10/3/2023	495 S ARROYO PKWY	448	Y

	<u>translation</u>	<u>UCR and</u>	<u>occ_date</u>	<u>to_occ_date</u>	<u>rep_date</u>	<u>location</u>	<u>grid</u>	<u>nibrs</u>
PA2023800888	VANDALISM: M - DEFACE PROPERTY WITH GRAFFITI/ETC	1 290-32 594(A)(1)	10/6/2023	10/6/2023	10/6/2023	500 S MADISON AVE	652	Y
PA202384921	VANDALISM: F - DAMAGE PROPERTY	1 290-33 594(A)(2)	10/11/2023		10/11/2023	320 S ARROYO PKWY	478	Y
PA202385284	VANDALISM: F - DEFACEMENT/DAMAGE/DESTRUCTION IS \$400 OR MORE	1 290-37 594(B)(1)	10/12/2023		10/12/2023	1001 ROSE BOWL DR	132	Y
PA2023800911	VANDALISM: M - DAMAGE PROPERTY	2 290-34 594(A)(2)	10/13/2023	10/13/2023	10/13/2023	511 S EL MOLINO AVE	652	Y
PA202391025	VANDALISM: F - DEFACEMENT/DAMAGE/DESTRUCTION IS \$400 OR MORE	2 290-37 594(B)(1)	10/30/2023		10/30/2023	875 S ARROYO PKWY	452	Y
PA202392633	VANDALISM: F - DAMAGE PROPERTY	1 290-33 594(A)(2)	11/4/2023		11/4/2023	210 S OAK KNOLL AVE	709	Y
PA2023801008	MALICIOUS MISCHIEF TO VEHICLE	1 290-17 10853	11/12/2023	11/12/2023	11/13/2023	1001 ROSE BOWL DR	132	Y
PA2023801025	MALICIOUS MISCHIEF TO VEHICLE	1 290-17 10853	11/18/2023	11/19/2023	11/19/2023	436 S MARENGO AVE	507	Y
PA202397416	VANDALISM: M - DEFACE PROPERTY WITH GRAFFITI/ETC	1 290-32 594(A)(1)	11/21/2023		11/21/2023	650 W COLORADO BLVD	163	Y
PA202399149	VANDALISM: M - DAMAGE PROPERTY	1 290-34 594(A)(2)	11/27/2023		11/28/2023	924 S ORANGE GROVE BLVD	261	Y

Weapons

	Total	8/2023	9/2023	11/2023
Total	8	5	2	1
F:CARRY CONCEALED FIREARM IN VEHICLE	1	1	0	0
F:CARRYING LOADED FIREARM/NOT REGISTE	1	1	0	0
F:MANUFACTURE/SELL/POSSESS SHORT-BA	1	1	0	0
FELON POSSESS/BUY/USE STUN GUN	2	0	2	0
ILL USE OF TEAR GAS/TEAR GAS WEAPON	1	1	0	0
M:CARRYING LOADED FIREARM/NOT REGIST	1	0	0	1
POSSESSION OF AMMO DESIGNED TO PENET	1	1	0	0



PA202362944	ILL USE OF TEAR GAS/TEAR GAS WEAPON	2 520-120 22810(G)(1)	8/1/2023		8/1/2023	120 BELLEFONTAINE ST	339	Y
PA202364544	F:CARRY CONCEALED FIREARM IN VEHICLE	4 520-133 25400(A)(1)	8/6/2023		8/6/2023	1001 ROSE BOWL DR	132	Y
PA202364544	F:CARRYING LOADED FIREARM/NOT REGISTERED OWNER	1 520-154 25850(C)(6)	8/6/2023		8/6/2023	1001 ROSE BOWL DR	132	Y
PA202364544	POSSESSION OF AMMO DESIGNED TO PENETRATE METAL	2 520-66 30315	8/6/2023		8/6/2023	1001 ROSE BOWL DR	132	Y
PA202364544	F:MANUFACTURE/SELL/POSSESS SHORT-BARRELED RIFLE OR SHORT-BARRELED SHOTGUN	3 520-72 33215	8/6/2023		8/6/2023	1001 ROSE BOWL DR	132	Y
PA202378960	FELON POSSESS/BUY/USE STUN GUN	4 520-113 22610(A)	9/21/2023		9/21/2023	875 S ARROYO PKWY	452	Y
PA202381551	FELON POSSESS/BUY/USE STUN GUN	3 520-113 22610(A)	9/29/2023		9/29/2023	875 S ARROYO PKWY	452	Y
PA202395673	M:CARRYING LOADED FIREARM/NOT REGISTERED OWNER	1 520-155 25850(C)(6)	11/15/2023		11/15/2023	100 W CALIFORNIA BLVD	333	Y

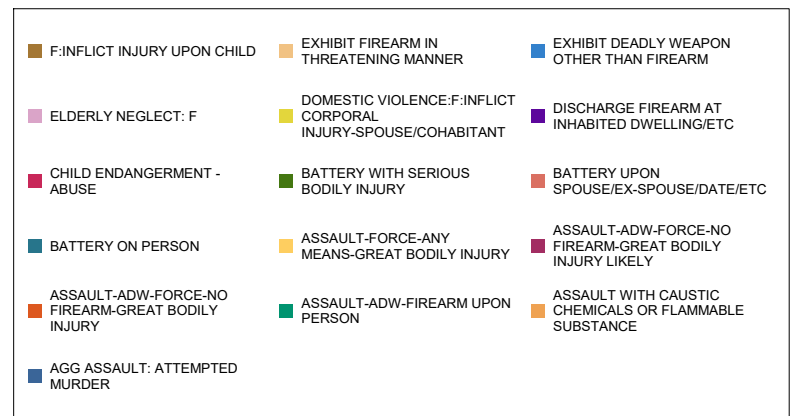
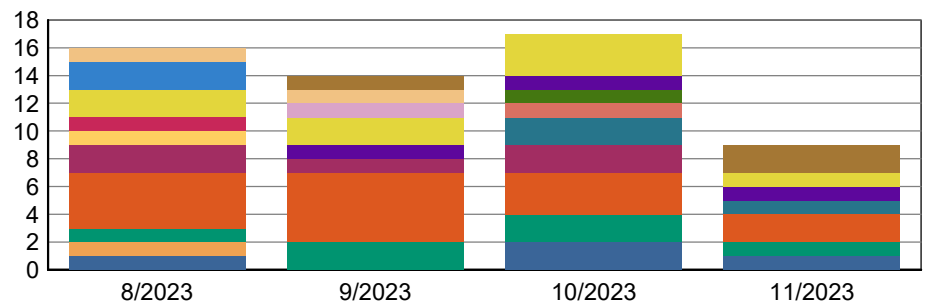
CSA 2

Violations by Month

	8/2023	9/2023	10/2023	11/2023	Total
Aggravated Assault	16	14	17	9	56
Arson	1	0	0	1	2
Burglary	8	5	8	11	32
Counterfeit/Forgery	1	1	0	1	3
Drug Equip Violations	4	2	6	3	15
Drug Violations	4	8	8	4	24
Embezzlement	1	0	0	0	1
False Pretense/Swindle	7	5	4	1	17
ID Theft	5	2	5	2	14
Impersonation	2	0	3	3	8
Intimidation	4	0	3	4	11
Kidnapping/Abduction	1	0	0	0	1
Larceny-All Other	15	9	11	11	46
Motor Vehicle Theft	11	7	13	6	37
Murder	1	1	1	1	4
Other	155	150	134	150	589
Pocket Picking	0	1	0	1	2
Robbery	2	0	6	1	9
Sex Offenses (Force)	1	2	0	1	4
Shoplifting	1	4	3	1	9
Simple Assault	17	21	22	17	77
Stolen Property	1	0	0	3	4
Theft from Building	1	1	2	2	6
Theft from Vehicle	23	11	9	14	57
Theft of Vehicle Parts	3	1	0	4	8
Vandalism	32	20	19	13	84
Weapons	4	10	5	4	23
Total	321	275	279	268	1,143

Aggravated Assault

	Total	8/2023	9/2023	10/2023	11/2023
Total	56	16	14	17	9
AGG ASSAULT: ATTEMPTED MURDER	4	1	0	2	1
ASSAULT WITH CAUSTIC CHEMICALS OR FLA	1	1	0	0	0
ASSAULT-ADW-FIREARM UPON PERSON	6	1	2	2	1
ASSAULT-ADW-FORCE-NO FIREARM-GREAT I	14	4	5	3	2
ASSAULT-ADW-FORCE-NO FIREARM-GREAT I	5	2	1	2	0
ASSAULT-FORCE-ANY MEANS-GREAT BODIL'	1	1	0	0	0
BATTERY ON PERSON	3	0	0	2	1
BATTERY UPON SPOUSE/EX-SPOUSE/DATE/E	1	0	0	1	0
BATTERY WITH SERIOUS BODILY INJURY	1	0	0	1	0
CHILD ENDANGERMENT - ABUSE	1	1	0	0	0
DISCHARGE FIREARM AT INHABITED DWELLI	3	0	1	1	1
DOMESTIC VIOLENCE:F:INFLICT CORPORAL I	8	2	2	3	1
ELDERLY NEGLECT: F	1	0	1	0	0
EXHIBIT DEADLY WEAPON OTHER THAN FIRE	2	2	0	0	0
EXHIBIT FIREARM IN THREATENING MANNER	2	1	1	0	0
F:INFLICT INJURY UPON CHILD	3	0	1	0	2

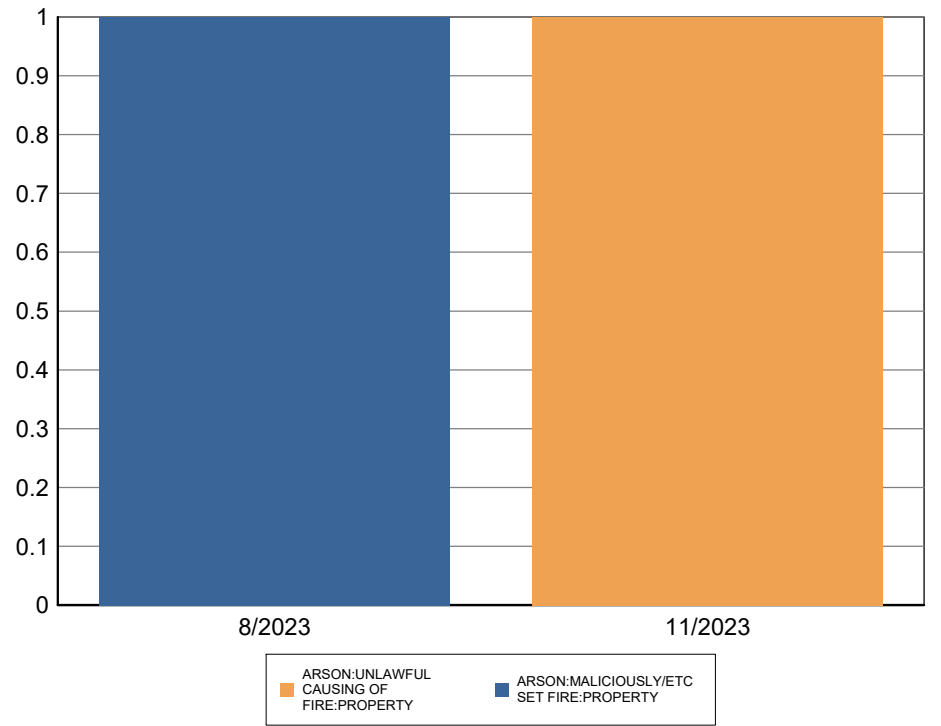


PA202363907	EXHIBIT FIREARM IN THREATENING MANNER	1	13A-129	417(A)(2)(B)	8/4/2023	8/4/2023	N LOS ROBLES AVE / E ORANG	596	Y
PA202364382	ASSAULT-ADW-FORCE-NO FIREARM-GREAT BODILY INJURY	1	13A-74	245(A)(1)	8/5/2023	8/5/2023	264 E WASHINGTON BLVD	505	Y
PA202364456	CHILD ENDANGERMENT - ABUSE	1	13A-92	273A(B)	8/5/2023	8/5/2023	252 E ORANGE GROVE BLVD	508	Y
PA202364578	ASSAULT-ADW-FORCE-NO FIREARM-GREAT BODILY INJURY	1	13A-74	245(A)(1)	8/6/2023	8/6/2023	1081 N FAIR OAKS AVE	371	Y
PA202365028	ASSAULT-ADW-FIREARM UPON PERSON	2	13A-76	245(A)(2)	8/8/2023	8/8/2023	28 W MONTANA ST	361	Y
PA202365952	EXHIBIT DEADLY WEAPON OTHER THAN FIREARM	1	13A-105	417(A)(1)	8/10/2023	8/10/2023	765 N LAKE AVE	716	Y
PA202367240	EXHIBIT DEADLY WEAPON OTHER THAN FIREARM	1	13A-105	417(A)(1)	8/14/2023	8/14/2023	585 E WASHINGTON BLVD	608	Y

	<u>translation</u>	<u>UCR and</u>	<u>occ_date</u>	<u>to_occ_date</u>	<u>rep_date</u>	<u>location</u>	<u>grid</u>	<u>nibrs</u>
PA202367177	DOMESTIC VIOLENCE:F:INFLECT CORPORAL INJURY-SPOUSE/COHABITANT	1 13A-88 273.5(A)	8/14/2023		8/14/2023	1399 EL SERENO AVE	330	Y
PA202368310	ASSAULT WITH CAUSTIC CHEMICALS OR FLAMMABLE SUBSTANCE	1 13A-25 244	8/17/2023		8/18/2023	2077 N RAYMOND AVE	389	Y
PA202368486	ASSAULT-ADW-FORCE-NO FIREARM-GREAT BODILY INJURY LIKELY	1 13A-75 245(A)(1)	8/18/2023		8/20/2023	E WASHINGTON BLVD / N RAYM	422	Y
PA202369050	ASSAULT-FORCE-ANY MEANS-GREAT BODILY INJURY	1 13A-79 245(A)(4)	8/20/2023		8/20/2023	405 N MADISON AVE	617	Y
PA202370595	AGG ASSAULT: ATTEMPTED MURDER	1 13A-118 664/187(A)	8/25/2023		8/26/2023	169 E ORANGE GROVE BLVD	469	Y
PA202370800	ASSAULT-ADW-FORCE-NO FIREARM-GREAT BODILY INJURY	1 13A-74 245(A)(1)	8/26/2023		8/26/2023	775 WORCESTER AVE	488	Y
PA202371259	ASSAULT-ADW-FORCE-NO FIREARM-GREAT BODILY INJURY	1 13A-74 245(A)(1)	8/28/2023		8/28/2023	853 N LOS ROBLES AVE	562	Y
PA202371880	ASSAULT-ADW-FORCE-NO FIREARM-GREAT BODILY INJURY LIKELY	2 13A-75 245(A)(1)	8/30/2023		8/30/2023	1081 N FAIR OAKS AVE	371	Y
PA202372436	DOMESTIC VIOLENCE:F:INFLECT CORPORAL INJURY-SPOUSE/COHABITANT	1 13A-88 273.5(A)	8/31/2023		8/31/2023	1382 GLEN AVE	288	Y
PA202372806	ASSAULT-ADW-FIREARM UPON PERSON	1 13A-76 245(A)(2)	9/1/2023		9/1/2023	1081 N FAIR OAKS AVE	371	Y
PA202373201	ASSAULT-ADW-FORCE-NO FIREARM-GREAT BODILY INJURY	1 13A-74 245(A)(1)	9/2/2023		9/2/2023	363 E VILLA ST	542	Y
PA202373719	DOMESTIC VIOLENCE:F:INFLECT CORPORAL INJURY-SPOUSE/COHABITANT	1 13A-88 273.5(A)	9/4/2023		9/4/2023	1018 SUMMIT AVE	467	Y
PA202373962	ASSAULT-ADW-FORCE-NO FIREARM-GREAT BODILY INJURY	1 13A-74 245(A)(1)	9/5/2023		9/5/2023	1811 N RAYMOND AVE	392	Y
PA202373906	ASSAULT-ADW-FORCE-NO FIREARM-GREAT BODILY INJURY	1 13A-74 245(A)(1)	9/4/2023		9/5/2023	1081 N FAIR OAKS AVE	371	Y
PA202374724	ELDERLY NEGLECT: F	1 13A-98 368(B)(1)	9/7/2023		9/7/2023	1382 N GARFIELD AVE	547	Y
PA202375684	DOMESTIC VIOLENCE:F:INFLECT CORPORAL INJURY-SPOUSE/COHABITANT	1 13A-88 273.5(A)	9/10/2023		9/10/2023	950 N LOS ROBLES AVE	577	Y
PA202375964	ASSAULT-ADW-FORCE-NO FIREARM-GREAT BODILY INJURY LIKELY	1 13A-75 245(A)(1)	9/9/2023		9/11/2023	N FAIR OAKS AVE / W HAMMON	332	Y
PA202376395	ASSAULT-ADW-FORCE-NO FIREARM-GREAT BODILY INJURY	1 13A-74 245(A)(1)	9/12/2023		9/12/2023	249 E ORANGE GROVE BLVD	488	Y
PA202376440	DISCHARGE FIREARM AT INHABITED DWELLING/ETC	1 13A-28 246	9/13/2023		9/13/2023	1081 N FAIR OAKS AVE	371	Y
PA202378168	ASSAULT-ADW-FIREARM UPON PERSON	1 13A-76 245(A)(2)	9/18/2023		9/18/2023	817 N GARFIELD AVE	515	Y
PA202379968	ASSAULT-ADW-FORCE-NO FIREARM-GREAT BODILY INJURY	1 13A-74 245(A)(1)	9/24/2023		9/24/2023	1759 N MARENGO AVE	461	Y
PA202380681	F:INFLECT INJURY UPON CHILD	1 13A-96 273D(A)	9/26/2023		9/26/2023	576 N MARENGO AVE	499	Y
PA202381616	EXHIBIT FIREARM IN THREATENING MANNER	1 13A-129 417(A)(2)(B)	9/29/2023		9/29/2023	1081 N FAIR OAKS AVE	371	Y
PA202382109	BATTERY ON PERSON	1 13A-63 243(A)	10/1/2023		10/1/2023	1905 LINCOLN AVE	178	Y
PA202382069	ASSAULT-ADW-FIREARM UPON PERSON	1 13A-76 245(A)(2)	10/1/2023		10/1/2023	655 N RAYMOND AVE	415	Y
PA202382513	ASSAULT-ADW-FIREARM UPON PERSON	1 13A-76 245(A)(2)	10/3/2023		10/3/2023	N LOS ROBLES AVE / WICKLIFF	584	Y
PA202383036	DISCHARGE FIREARM AT INHABITED DWELLING/ETC	1 13A-28 246	10/4/2023		10/4/2023	1387 RUTAN WAY	683	Y
PA202383232	ASSAULT-ADW-FORCE-NO FIREARM-GREAT BODILY INJURY LIKELY	1 13A-75 245(A)(1)	10/5/2023		10/5/2023	363 E VILLA ST	542	Y
PA202383506	BATTERY UPON SPOUSE/EX-SPOUSE/DATE/ETC	1 13A-69 243(E)(1)	10/6/2023		10/6/2023	950 N LOS ROBLES AVE	577	Y
PA202386283	ASSAULT-ADW-FORCE-NO FIREARM-GREAT BODILY INJURY	1 13A-74 245(A)(1)	10/15/2023		10/15/2023	FOREST AVE / W WASHINGTON	187	Y
PA202385162	BATTERY ON PERSON	1 13A-63 243(A)	10/12/2023		10/17/2023	1972 N FAIR OAKS AVE	390	Y
PA202386868	BATTERY WITH SERIOUS BODILY INJURY	1 13A-68 243(D)	10/17/2023		10/17/2023	700 E WASHINGTON BLVD	685	Y
PA202387971	ASSAULT-ADW-FORCE-NO FIREARM-GREAT BODILY INJURY LIKELY	1 13A-75 245(A)(1)	10/21/2023		10/21/2023	1288 N LOS ROBLES AVE	613	Y
PA202388371	DOMESTIC VIOLENCE:F:INFLECT CORPORAL INJURY-SPOUSE/COHABITANT	1 13A-88 273.5(A)	10/22/2023		10/22/2023	1559 LINCOLN AVE	195	Y
PA202388254	DOMESTIC VIOLENCE:F:INFLECT CORPORAL INJURY-SPOUSE/COHABITANT	1 13A-88 273.5(A)	10/22/2023		10/22/2023	1454 N MARENGO AVE	502	Y
PA202388584	AGG ASSAULT: ATTEMPTED MURDER	2 13A-118 664/187(A)	10/23/2023		10/23/2023	59 W HAMMOND ST	332	Y
PA202388725	ASSAULT-ADW-FORCE-NO FIREARM-GREAT BODILY INJURY	1 13A-74 245(A)(1)	10/24/2023		10/24/2023	363 E VILLA ST	542	Y
PA202390399	ASSAULT-ADW-FORCE-NO FIREARM-GREAT BODILY INJURY	1 13A-74 245(A)(1)	10/28/2023		10/28/2023	1052 SECO ST	207	Y
PA202390566	AGG ASSAULT: ATTEMPTED MURDER	1 13A-118 664/187(A)	10/29/2023		10/29/2023	700 E WASHINGTON BLVD	685	Y
PA202390771	DOMESTIC VIOLENCE:F:INFLECT CORPORAL INJURY-SPOUSE/COHABITANT	1 13A-88 273.5(A)	10/30/2023		10/30/2023	196 W MONTANA ST	295	Y
PA202392578	ASSAULT-ADW-FORCE-NO FIREARM-GREAT BODILY INJURY	1 13A-74 245(A)(1)	11/4/2023		11/4/2023	1081 N FAIR OAKS AVE	371	Y
PA202394428	ASSAULT-ADW-FORCE-NO FIREARM-GREAT BODILY INJURY	1 13A-74 245(A)(1)	11/10/2023		11/10/2023	302 E MONTANA ST	511	Y
PA202394664	BATTERY ON PERSON	1 13A-63 243(A)	11/11/2023		11/11/2023	839 MERRETT DR	714	Y
PA202395807	AGG ASSAULT: ATTEMPTED MURDER	1 13A-118 664/187(A)	11/16/2023		11/16/2023	N LOS ROBLES AVE / ELIZABET	604	Y
PA202396218	DOMESTIC VIOLENCE:F:INFLECT CORPORAL INJURY-SPOUSE/COHABITANT	1 13A-88 273.5(A)	11/17/2023		11/17/2023	1890 N LOS ROBLES AVE	576	Y
PA202397731	DISCHARGE FIREARM AT INHABITED DWELLING/ETC	1 13A-28 246	11/22/2023		11/22/2023	6 RICHLAND PL	132	Y
PA202397996	F:INFLECT INJURY UPON CHILD	1 13A-96 273D(A)	11/23/2023		11/23/2023	576 N MARENGO AVE	499	Y
PA202398162	F:INFLECT INJURY UPON CHILD	1 13A-96 273D(A)	11/23/2023		11/24/2023	288 E HOWARD ST	501	Y
PA202398350	ASSAULT-ADW-FIREARM UPON PERSON	1 13A-77 245(A)(2)	11/25/2023		11/25/2023	E MAPLE ST / N LOS ROBLES A	581	Y

Arson

	Total	8/2023	11/2023
Total	2	1	1
ARSON:MALICIOUSLY/ETC SET FIRE:PROPER	1	1	0
ARSON:UNLAWFUL CAUSING OF FIRE:PROPE	1	0	1

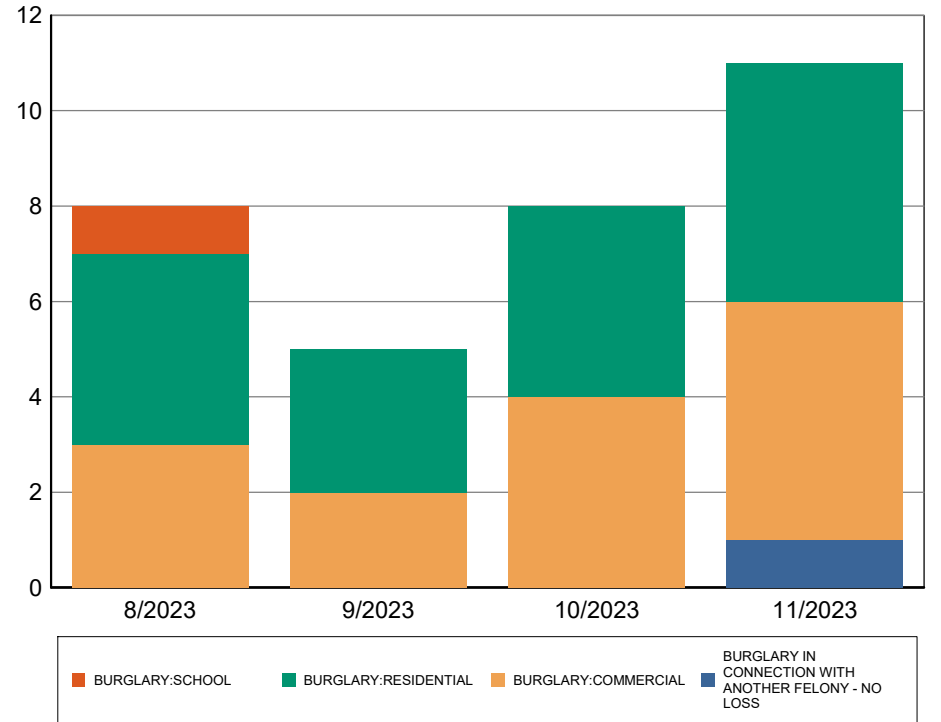


PA202370315	ARSON:MALICIOUSLY/ETC SET FIRE:PROPERTY	1	200-5	451(D)
PA202397960	ARSON:UNLAWFUL CAUSING OF FIRE:PROPERTY	1	200-13	452(D)

8/24/2023	8/24/2023	N EL MOLINO AVE / E WASHING	659	Y
11/23/2023	11/23/2023	252 E ORANGE GROVE BLVD	508	Y

Burglary

	Total	8/2023	9/2023	10/2023	11/2023
Total	32	8	5	8	11
BURGLARY IN CONNECTION WITH ANOTHER	1	0	0	0	1
BURGLARY:COMMERCIAL	14	3	2	4	5
BURGLARY:RESIDENTIAL	16	4	3	4	5
BURGLARY:SCHOOL	1	1	0	0	0

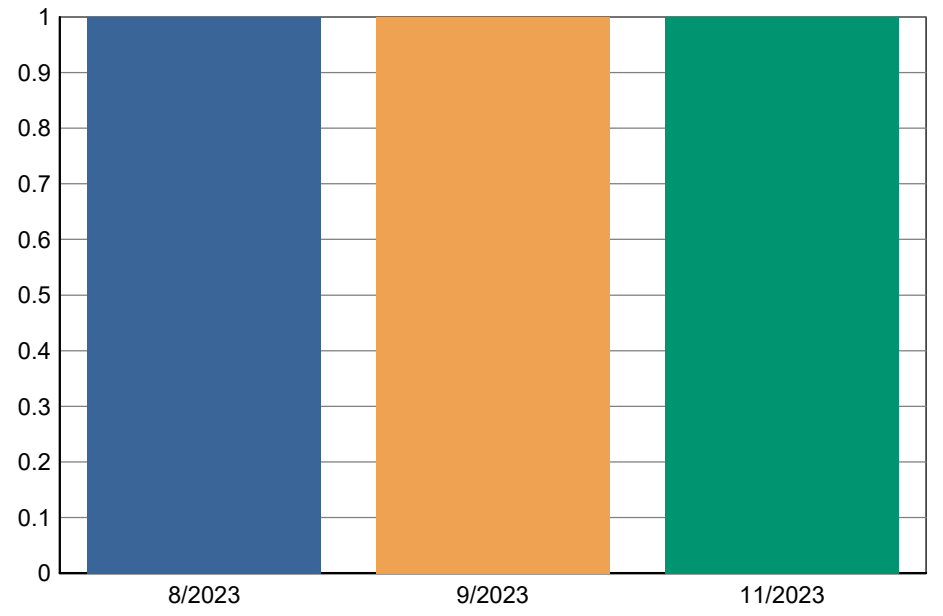


PA202363241	BURGLARY:COMMERCIAL	1	220-2	459
PA202364804	BURGLARY:SCHOOL	1	220-5	459
PA202365342	BURGLARY:RESIDENTIAL	1	220-0	459
PA202366221	BURGLARY:RESIDENTIAL	1	220-0	459
PA202367033	BURGLARY:COMMERCIAL	1	220-2	459
PA202367917	BURGLARY:RESIDENTIAL	1	220-0	459
PA202369059	BURGLARY:RESIDENTIAL	1	220-0	459
PA202371921	BURGLARY:COMMERCIAL	1	220-2	459
PA202376031	BURGLARY:RESIDENTIAL	1	220-0	459
PA202376171	BURGLARY:COMMERCIAL	1	220-2	459
PA202378280	BURGLARY:RESIDENTIAL	1	220-0	459
PA202378862	BURGLARY:COMMERCIAL	1	220-2	459
PA202379626	BURGLARY:RESIDENTIAL	1	220-0	459
PA202385773	BURGLARY:COMMERCIAL	1	220-2	459
PA202386123	BURGLARY:RESIDENTIAL	1	220-0	459
PA202386355	BURGLARY:COMMERCIAL	1	220-2	459
PA202388166	BURGLARY:RESIDENTIAL	1	220-0	459
PA202388600	BURGLARY:RESIDENTIAL	1	220-0	459
PA202388382	BURGLARY:COMMERCIAL	1	220-2	459
PA202388838	BURGLARY:RESIDENTIAL	1	220-0	459
PA202388685	BURGLARY:COMMERCIAL	1	220-2	459
PA202394223	BURGLARY:COMMERCIAL	1	220-2	459
PA202394480	BURGLARY:RESIDENTIAL	1	220-0	459
PA202394500	BURGLARY:RESIDENTIAL	1	220-0	459
PA202394509	BURGLARY:RESIDENTIAL	1	220-0	459
PA2023801013	BURGLARY:RESIDENTIAL	1	220-0	459
PA2023801003	BURGLARY IN CONNECTION WITH ANOTHER FELONY - NO LOSS	1	220-3	459
PA202395908	BURGLARY:RESIDENTIAL	1	220-0	459
PA202398482	BURGLARY:COMMERCIAL	1	220-2	459
PA202398505	BURGLARY:COMMERCIAL	1	220-2	459
PA202398753	BURGLARY:COMMERCIAL	1	220-2	459
PA202399309	BURGLARY:COMMERCIAL	1	220-2	459

8/2/2023	8/2/2023	1263 N LAKE AVE	726	Y
8/7/2023	8/7/2023	1520 N RAYMOND AVE	455	Y
8/8/2023	8/8/2023	2011 N FAIR OAKS AVE	361	Y
8/11/2023	8/11/2023	393 N EUCLID AVE	524	Y
8/14/2023	8/14/2023	2067 N LOS ROBLES AVE	539	Y
8/16/2023	8/16/2023	595 N MARENGO AVE	464	Y
8/20/2023	8/20/2023	842 E VILLA ST	718	Y
8/29/2023	8/30/2023	871 N LAKE AVE	714	Y
9/11/2023	9/11/2023	921 SECO ST	173	Y
9/12/2023	9/12/2023	2019 LINCOLN AVE	202	Y
9/19/2023	9/19/2023	455 N RAYMOND AVE	403	Y
9/20/2023	9/21/2023	700 E WASHINGTON BLVD	685	Y
9/23/2023	9/23/2023	1020 N RAYMOND AVE	434	Y
10/14/2023	10/14/2023	393 N LAKE AVE	718	Y
10/15/2023	10/15/2023	850 N EL MOLINO AVE	674	Y
10/16/2023	10/16/2023	1250 LINCOLN AVE	226	Y
10/22/2023	10/22/2023	700 E MOUNTAIN ST	674	Y
10/23/2023	10/23/2023	405 N MADISON AVE	617	Y
10/23/2023	10/23/2023	1377 N FAIR OAKS AVE	368	Y
10/24/2023	10/24/2023	2397 VISTA LAGUNA TE	13	Y
10/24/2023	10/24/2023	415 E ORANGE GROVE BLVD	553	Y
11/10/2023	11/10/2023	836 E ORANGE GROVE BLVD	695	Y
11/11/2023	11/11/2023	811 E CLAREMONT ST	726	Y
11/11/2023	11/11/2023	390 N EUCLID AVE	558	Y
11/11/2023	11/11/2023	1385 EL SERENO AVE	330	Y
11/12/2023	11/13/2023	613 N RAYMOND AVE	401	Y
11/13/2023	11/13/2023	ROSEMONT AVE / W WASHING	103	Y
11/16/2023	11/16/2023	1580 N LOS ROBLES AVE	605	Y
11/26/2023	11/26/2023	323 W MOUNTAIN ST	278	Y
11/26/2023	11/26/2023	323 W MOUNTAIN ST	278	Y
11/27/2023	11/27/2023	323 W MOUNTAIN ST	278	Y
11/29/2023	11/29/2023	2071 LINCOLN AVE	186	Y

Counterfeit/Forgery

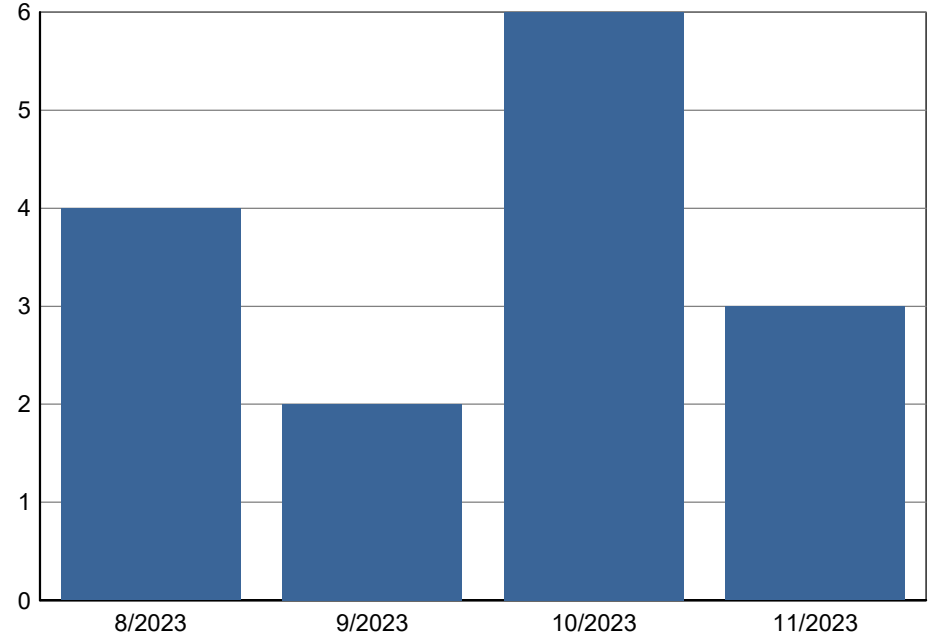
	Total	8/2023	9/2023	11/2023
Total	3	1	1	1
FORGE/ALTER VEHICLE REGISTRATION/ETC:M	1	1	0	0
FORGERY: M - MAKE/PASS ALTERED/FICTICIOUS CHECK/BILL/NOTE UNDER \$950	1	0	1	0
MAKE/PASS/ETC FICTICIOUS CHECK WITH INTENT TO DEFRAUD	1	0	0	1



PA202366008	FORGE/ALTER VEHICLE REGISTRATION/ETC:M	1	250-36	4463(A)(1)	8/10/2023	8/10/2023	N LAKE AVE / SANTA BARBARA	691	Y
PA202375457	FORGERY: M - MAKE/PASS ALTERED/FICTICIOUS CHECK/BILL/NOTE UNDER \$950	1	250-6	476	9/8/2023	9/9/2023	140 E ORANGE GROVE BLVD	464	Y
PA202399752	MAKE/PASS/ETC FICTICIOUS CHECK WITH INTENT TO DEFRAUD	1	250-7	476	11/30/2023	11/30/2023	1435 NAVARRO AVE	304	Y

Drug Equip Violations

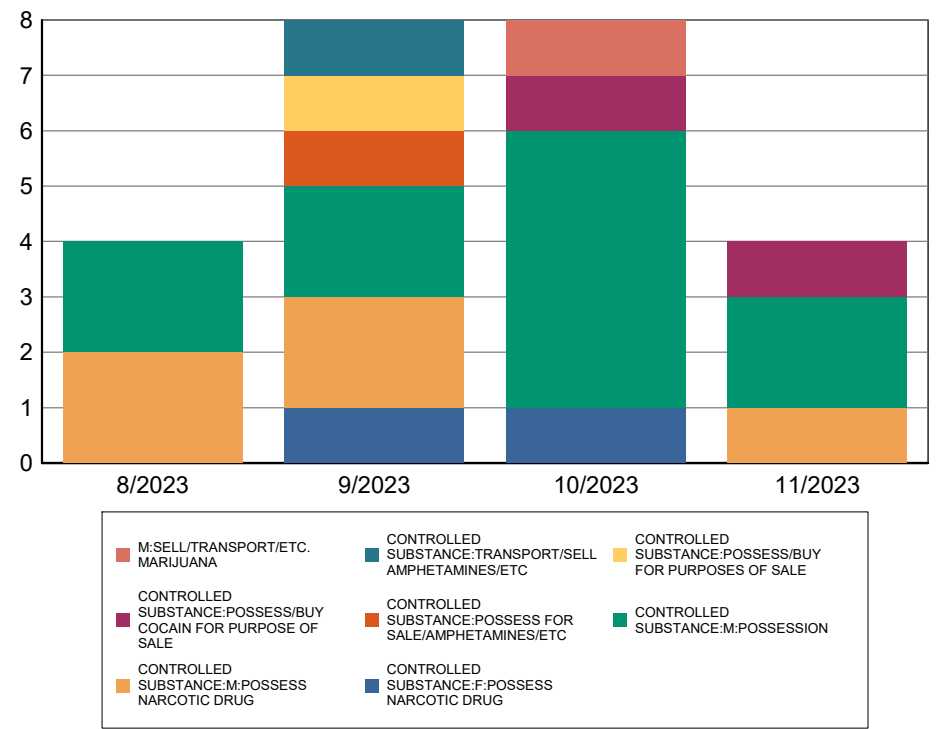
	Total	8/2023	9/2023	10/2023	11/2023
Total	15	4	2	6	3
CONTROLLED SUBSTANCE:POSSESS PARAPHERNALIA	15	4	2	6	3



PA202364578	CONTROLLED SUBSTANCE:POSSESS PARAPHERNALIA	2	35B-4	11364(A)	8/6/2023	8/6/2023	1081 N FAIR OAKS AVE	371	Y
PA202367577	CONTROLLED SUBSTANCE:POSSESS PARAPHERNALIA	2	35B-4	11364(A)	8/15/2023	8/15/2023	E ORANGE GROVE BLVD / WOF	515	Y
PA202369721	CONTROLLED SUBSTANCE:POSSESS PARAPHERNALIA	1	35B-4	11364(A)	8/23/2023	8/23/2023	460 N GARFIELD AVE	524	Y
PA202370315	CONTROLLED SUBSTANCE:POSSESS PARAPHERNALIA	2	35B-4	11364(A)	8/24/2023	8/24/2023	N EL MOLINO AVE / E WASHING	659	Y
PA202378998	CONTROLLED SUBSTANCE:POSSESS PARAPHERNALIA	3	35B-4	11364(A)	9/21/2023	9/27/2023	1081 N FAIR OAKS AVE	371	Y
PA202381569	CONTROLLED SUBSTANCE:POSSESS PARAPHERNALIA	1	35B-4	11364(A)	9/29/2023	9/29/2023	877 WORCESTER AVE	488	Y
PA202382689	CONTROLLED SUBSTANCE:POSSESS PARAPHERNALIA	2	35B-4	11364(A)	10/3/2023	10/3/2023	955 N LAKE AVE	724	Y
PA202384146	CONTROLLED SUBSTANCE:POSSESS PARAPHERNALIA	1	35B-4	11364(A)	10/8/2023	10/8/2023	842 E VILLA ST	718	Y
PA202385143	CONTROLLED SUBSTANCE:POSSESS PARAPHERNALIA	1	35B-4	11364(A)	10/12/2023	10/12/2023	605 N. LAKE AVENUE	691	Y
PA202387897	CONTROLLED SUBSTANCE:POSSESS PARAPHERNALIA	3	35B-4	11364(A)	10/21/2023	10/21/2023	923 N RAYMOND AVE	412	Y
PA202388254	CONTROLLED SUBSTANCE:POSSESS PARAPHERNALIA	2	35B-4	11364(A)	10/22/2023	10/22/2023	1454 N MARENGO AVE	502	Y
PA202389920	CONTROLLED SUBSTANCE:POSSESS PARAPHERNALIA	2	35B-4	11364(A)	10/27/2023	10/27/2023	N MARENGO AVE / E MAPLE ST	489	Y
PA202394480	CONTROLLED SUBSTANCE:POSSESS PARAPHERNALIA	2	35B-4	11364(A)	11/11/2023	11/11/2023	811 E CLAREMONT ST	726	Y
PA202398505	CONTROLLED SUBSTANCE:POSSESS PARAPHERNALIA	3	35B-4	11364(A)	11/26/2023	11/26/2023	323 W MOUNTAIN ST	278	Y
PA202398893	CONTROLLED SUBSTANCE:POSSESS PARAPHERNALIA	2	35B-4	11364(A)	11/27/2023	11/27/2023	393 N LAKE AVE	718	Y

Drug Violations

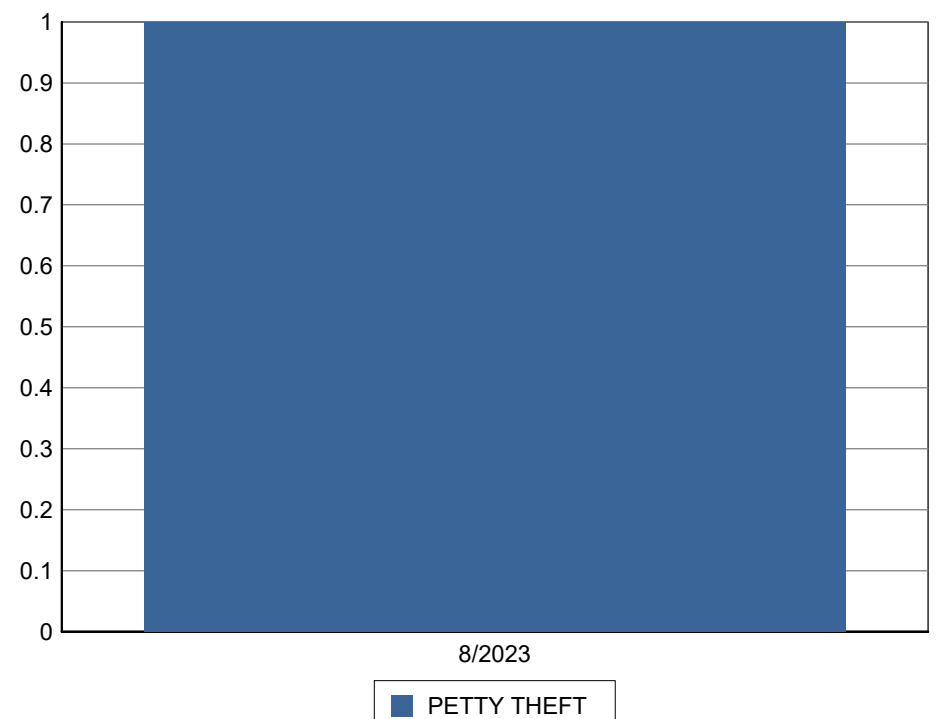
	Total	8/2023	9/2023	10/2023	11/2023
Total	24	4	8	8	4
CONTROLLED SUBSTANCE:F:POSSESS NARC	2	0	1	1	0
CONTROLLED SUBSTANCE:M:POSSESS NARC	5	2	2	0	1
CONTROLLED SUBSTANCE:M:POSSESSION	11	2	2	5	2
CONTROLLED SUBSTANCE:POSSESS FOR SA	1	0	1	0	0
CONTROLLED SUBSTANCE:POSSESS/BUY CO	2	0	0	1	1
CONTROLLED SUBSTANCE:POSSESS/BUY FC	1	0	1	0	0
CONTROLLED SUBSTANCE:TRANSPORT/SEL	1	0	1	0	0
M:SELL/TRANSPORT/ETC. MARIJUANA	1	0	0	1	0



PA202363405	CONTROLLED SUBSTANCE:M:POSSESS NARCOTIC DRUG	1	35A-34	11350(A)	8/2/2023	8/2/2023	1001 N RAYMOND AVE	412	Y
PA202367286	CONTROLLED SUBSTANCE:M:POSSESS NARCOTIC DRUG	1	35A-34	11350(A)	8/14/2023	8/14/2023	N MARENGO AVE / PLYMOUTH	485	Y
PA202367577	CONTROLLED SUBSTANCE:M:POSSESSION	1	35A-64	11377(A)	8/15/2023	8/15/2023	E ORANGE GROVE BLVD / WOF	515	Y
PA202369664	CONTROLLED SUBSTANCE:M:POSSESSION	7	35A-64	11377(A)	8/22/2023	8/22/2023	N RAYMOND AVE / E HAMMONI	433	Y
PA202372990	CONTROLLED SUBSTANCE:F:POSSESS NARCOTIC DRUG	2	35A-33	11350(A)	9/2/2023	9/2/2023	1974 NAVARRO AVE	326	Y
PA202374050	CONTROLLED SUBSTANCE:M:POSSESSION	1	35A-64	11377(A)	9/5/2023	9/5/2023	620 N OAKLAND AVE	617	Y
PA202374731	CONTROLLED SUBSTANCE:POSSESS FOR SALE/AMPHETAMINES/ETC	1	35A-26	11378	9/7/2023	9/7/2023	279 GRANDVIEW ST	501	Y
PA202374776	CONTROLLED SUBSTANCE:TRANSPORT/SELL AMPHETAMINES/ETC	1	35A-66	11379(A)	9/7/2023	9/7/2023	1081 N FAIR OAKS AVE	371	Y
PA202374936	CONTROLLED SUBSTANCE:M:POSSESS NARCOTIC DRUG	1	35A-34	11350(A)	9/8/2023	9/8/2023	965 N FAIR OAKS AVE	371	Y
PA202375545	CONTROLLED SUBSTANCE:M:POSSESSION	1	35A-64	11377(A)	9/9/2023	9/14/2023	700 E WASHINGTON BLVD	685	Y
PA202378998	CONTROLLED SUBSTANCE:M:POSSESS NARCOTIC DRUG	2	35A-34	11350(A)	9/21/2023	9/27/2023	1081 N FAIR OAKS AVE	371	Y
PA202381235	CONTROLLED SUBSTANCE:POSSESS/BUY FOR PURPOSES OF SALE	4	35A-15	11351	9/28/2023	9/28/2023	1380 MENTONE AVE	259	Y
PA202382075	CONTROLLED SUBSTANCE:M:POSSESSION	1	35A-64	11377(A)	10/1/2023	10/1/2023	1379 N LAKE AVE	743	Y
PA202382689	CONTROLLED SUBSTANCE:M:POSSESSION	1	35A-64	11377(A)	10/3/2023	10/3/2023	955 N LAKE AVE	724	Y
PA202384367	CONTROLLED SUBSTANCE:F:POSSESS NARCOTIC DRUG	1	35A-33	11350(A)	10/9/2023	10/9/2023	1375 NAVARRO AVE	304	Y
PA202384596	CONTROLLED SUBSTANCE:M:POSSESSION	2	35A-64	11377(A)	10/10/2023	10/10/2023	332 E ORANGE GROVE BLVD	537	Y
PA202382752	CONTROLLED SUBSTANCE:POSSESS/BUY COCAIN FOR PURPOSE OF SALE	2	35A-16	11351.5	10/3/2023	10/11/2023	1081 N FAIR OAKS AVE	371	Y
PA202387466	M:SELL/TRANSPORT/ETC. MARIJUANA	1	35A-52	11360(A)	10/19/2023	10/19/2023	E ORANGE GROVE BLVD / N M/	488	Y
PA202387312	CONTROLLED SUBSTANCE:M:POSSESSION	2	35A-64	11377(A)	10/19/2023	10/19/2023	707 E ORANGE GROVE BLVD	688	Y
PA202389920	CONTROLLED SUBSTANCE:M:POSSESSION	1	35A-64	11377(A)	10/27/2023	10/27/2023	N MARENGO AVE / E MAPLE ST	489	Y
PA202391616	CONTROLLED SUBSTANCE:M:POSSESSION	1	35A-64	11377(A)	11/1/2023	11/1/2023	N LOS ROBLES AVE / ASHTABU	596	Y
PA202393838	CONTROLLED SUBSTANCE:POSSESS/BUY COCAIN FOR PURPOSE OF SALE	6	35A-16	11351.5	11/8/2023	11/8/2023	135 E CLAREMONT ST	428	Y
PA202396465	CONTROLLED SUBSTANCE:M:POSSESS NARCOTIC DRUG	2	35A-34	11350(A)	11/17/2023	11/17/2023	LINCOLN AVE / 210WB OFF LIN	222	Y
PA202398505	CONTROLLED SUBSTANCE:M:POSSESSION	2	35A-64	11377(A)	11/26/2023	11/26/2023	323 W MOUNTAIN ST	278	Y

Embezzlement

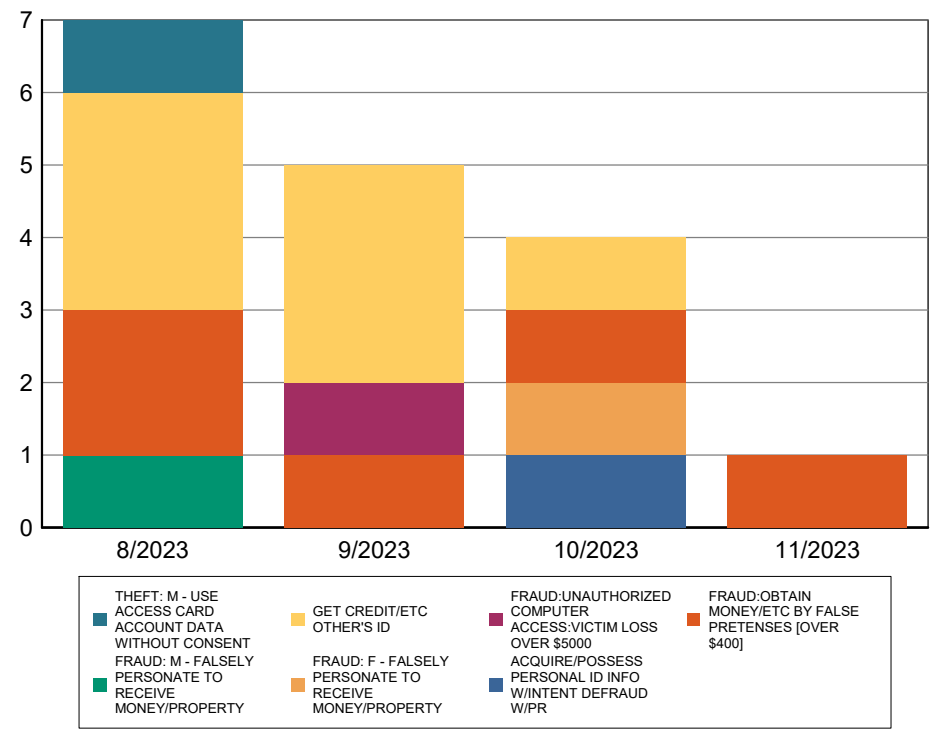
	Total	8/2023
Total	1	1
PETTY THEFT	1	1



PA202364913	PETTY THEFT	1	270-16	484(A)	8/7/2023	8/7/2023	2060 LINCOLN AVE	242	Y
-------------	-------------	---	--------	--------	----------	----------	------------------	-----	---

False Pretense/Swindle

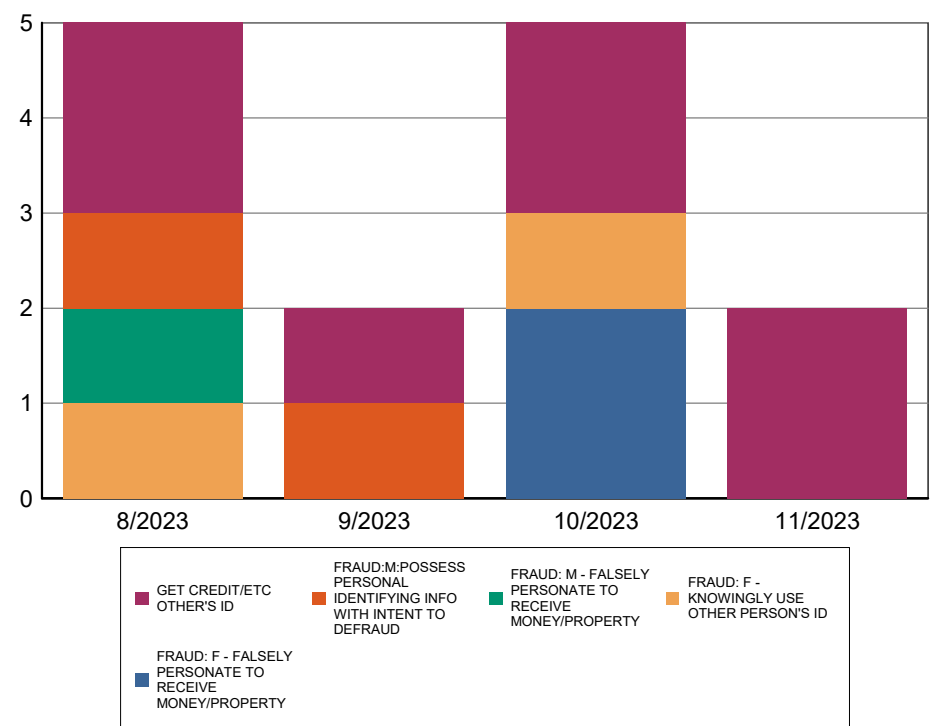
	Total	8/2023	9/2023	10/2023	11/2023
Total	17	7	5	4	1
ACQUIRE/POSSESS PERSONAL ID INFO W/INTENT TO DEFRAUD W/PR	1	0	0	1	0
FRAUD: F - FALSELY PERSONATE TO RECEIVE MONEY/PROPERTY	1	0	0	1	0
FRAUD: M - FALSELY PERSONATE TO RECEIVE MONEY/PROPERTY	1	1	0	0	0
FRAUD:OBTAIN MONEY/ETC BY FALSE PRETENSES [OVER \$400]	5	2	1	1	1
FRAUD:UNAUTHORIZED COMPUTER ACCESS:VICTIM LOSS OVER \$5000	1	0	1	0	0
GET CREDIT/ETC OTHER'S ID	7	3	3	1	0
THEFT: M - USE ACCESS CARD ACCOUNT DATA WITHOUT CONSENT	1	1	0	0	0



PA202363086	THEFT: M - USE ACCESS CARD ACCOUNT DATA WITHOUT CONSENT	1	26A-71	484E(D)	8/1/2023	8/1/2023	1646 N FAIR OAKS AVE	393	Y
PA202363056	FRAUD: M - FALSELY PERSONATE TO RECEIVE MONEY/PROPERTY	1	26A-8	530	8/1/2023	8/1/2023	579 TOOLEN PL	165	Y
PA202363316	GET CREDIT/ETC OTHER'S ID	2	26A-105	530.5(A)	8/2/2023	8/2/2023	N MARENGO AVE / E MAPLE ST	489	Y
PA202366035	GET CREDIT/ETC OTHER'S ID	1	26A-84	530.5(A)	8/10/2023	8/10/2023	544 N MARENGO AVE	499	Y
PA202367203	FRAUD:OBTAIN MONEY/ETC BY FALSE PRETENSES [OVER \$400]	1	26A-88	532(A)	6/27/2023	8/14/2023	1492 N ARROYO BLVD	140	Y
PA202370174	FRAUD:OBTAIN MONEY/ETC BY FALSE PRETENSES [OVER \$400]	1	26A-88	532(A)	8/15/2023	8/24/2023	1253 N MARENGO AVE	465	Y
PA202371896	GET CREDIT/ETC OTHER'S ID	1	26A-84	530.5(A)	8/30/2023	8/30/2023	267 E HOWARD ST	500	Y
PA202372715	GET CREDIT/ETC OTHER'S ID	1	26A-105	530.5(A)	8/2/2023	8/30/2023	360 E VILLA ST	558	Y
PA202375942	FRAUD:UNAUTHORIZED COMPUTER ACCESS:VICTIM LOSS OVER \$5000	1	26A-77	502(C)(7)	6/12/2023	9/8/2023	1073 EUCALYPTUS LANE	303	Y
PA202380131	FRAUD:OBTAIN MONEY/ETC BY FALSE PRETENSES [OVER \$400]	1	26A-88	532(A)	9/24/2023	9/24/2023	521 N OAKLAND AVE	580	Y
PA202381263	GET CREDIT/ETC OTHER'S ID	1	26A-105	530.5(A)	9/25/2023	9/28/2023	395 N LAKE AVE	718	Y
PA202381591	GET CREDIT/ETC OTHER'S ID	2	26A-84	530.5(A)	9/29/2023	9/29/2023	655 N FAIR OAKS AVE	336	Y
PA202382092	GET CREDIT/ETC OTHER'S ID	2	26A-84	530.5(A)	10/1/2023	10/1/2023	442 N LOS ROBLES AVE	581	Y
PA202382957	FRAUD: F - FALSELY PERSONATE TO RECEIVE MONEY/PROPERTY	1	26A-7	530	10/4/2023	10/4/2023	803 E VILLA ST	697	Y
PA202382890	FRAUD:OBTAIN MONEY/ETC BY FALSE PRETENSES [OVER \$400]	1	26A-88	532(A)	10/4/2023	10/4/2023	560 HICKORY LANE	207	Y
PA202383194	ACQUIRE/POSSESS PERSONAL ID INFO W/INTENT TO DEFRAUD W/PR	1	26A-85	530.5(C)(2)	10/5/2023	10/5/2023	495 ANDERSON PL	178	Y
PA202395925	FRAUD:OBTAIN MONEY/ETC BY FALSE PRETENSES [OVER \$400]	1	26A-88	532(A)	11/16/2023	11/16/2023	517 CYPRESS AVE	311	Y

ID Theft

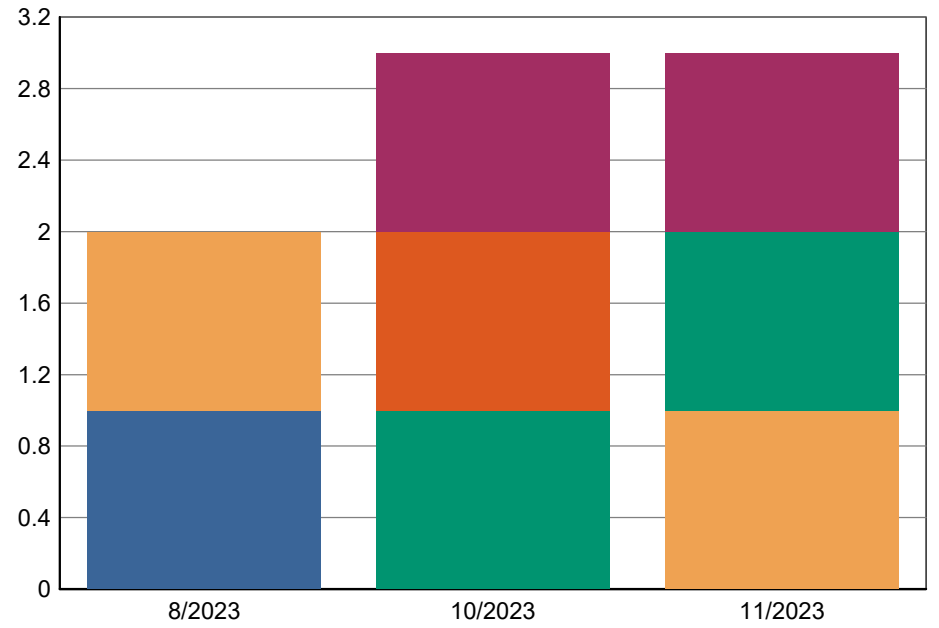
	Total	8/2023	9/2023	10/2023	11/2023
Total	14	5	2	5	2
FRAUD: F - FALSELY PERSONATE TO RECEIVE MONEY/PROPERTY	2	0	0	2	0
FRAUD: F - KNOWINGLY USE OTHER PERSON'S ID	2	1	0	1	0
FRAUD: M - FALSELY PERSONATE TO RECEIVE MONEY/PROPERTY	1	1	0	0	0
FRAUD:M:POSSESS PERSONAL IDENTIFYING INFO WITH INTENT TO DEFRAUD	2	1	1	0	0
GET CREDIT/ETC OTHER'S ID	7	2	1	2	2



PA202367500	GET CREDIT/ETC OTHER'S ID	1	26F-2	530.5(A)	8/15/2023	8/15/2023	600 LINCOLN AVE	310	Y	
PA202367480	FRAUD:M:POSSESS PERSONAL IDENTIFYING INFO WITH INTENT TO DEFRAUD	1	26F-3	530.5(C)(1)	8/15/2023	8/15/2023	87 W CLAREMONT ST	307	Y	
PA202368384	FRAUD: M - FALSELY PERSONATE TO RECEIVE MONEY/PROPERTY	1	26F-1	530	8/16/2023	8/17/2023	8/18/2023	1455 N LOS ROBLES AVE	547	Y
PA202370160	FRAUD: F - KNOWINGLY USE OTHER PERSON'S ID	1	26F-8	530.5(D)(2)	7/1/2022	8/24/2023	122 W WASHINGTON BLVD	335	Y	
PA202371881	GET CREDIT/ETC OTHER'S ID	1	26F-2	530.5(A)	8/30/2023	8/30/2023	267 E HOWARD ST	500	Y	
PA202373095	GET CREDIT/ETC OTHER'S ID	1	26F-9	530.5(A)	9/2/2023	9/2/2023	411 N EUCLID AVE	524	Y	
PA202375946	FRAUD:M:POSSESS PERSONAL IDENTIFYING INFO WITH INTENT TO DEFRAUD	1	26F-3	530.5(C)(1)	12/22/2022	9/11/2023	9/11/2023	500 PEPPER ST	190	Y
PA202385194	FRAUD: F - KNOWINGLY USE OTHER PERSON'S ID	1	26F-8	530.5(D)(2)	10/12/2023	10/12/2023	685 E WASHINGTON BLVD	659	Y	
PA202386505	GET CREDIT/ETC OTHER'S ID	1	26F-9	530.5(A)	7/1/2023	10/16/2023	10/16/2023	688 N RAYMOND AVE	423	Y
PA202386540	GET CREDIT/ETC OTHER'S ID	1	26F-9	530.5(A)	10/16/2023	10/16/2023	750 MANZANITA AVE	328	Y	
PA202386809	FRAUD: F - FALSELY PERSONATE TO RECEIVE MONEY/PROPERTY	1	26F-0	530	1/1/2012	10/17/2023	10/17/2023	1243 LA PINTORESCA DR	395	Y
PA202389141	FRAUD: F - FALSELY PERSONATE TO RECEIVE MONEY/PROPERTY	1	26F-0	530	3/17/2023	10/25/2023	1324 SOLITA RD	138	Y	
PA202395392	GET CREDIT/ETC OTHER'S ID	1	26F-9	530.5(A)	11/14/2023	11/14/2023	88 W WASHINGTON BLVD	335	Y	
PA202398893	GET CREDIT/ETC OTHER'S ID	1	26F-9	530.5(A)	11/27/2023	11/27/2023	393 N LAKE AVE	718	Y	

Impersonation

	Total	8/2023	10/2023	11/2023
Total	8	2	3	3
FALSE IDENTIFICATION TO SPECIFIC PEACE OFFICER	1	1	0	0
FRAUD: F - FALSELY PERSONATE TO RECEIVE MONEY/PROPERTY	2	1	0	1
FRAUD: M - FALSELY PERSONATE TO RECEIVE MONEY/PROPERTY	2	0	1	1
FRAUD:F:FALSE PERSONATE:SPEC CIRC	1	0	1	0
GET CREDIT/ETC OTHER'S ID	2	0	1	1

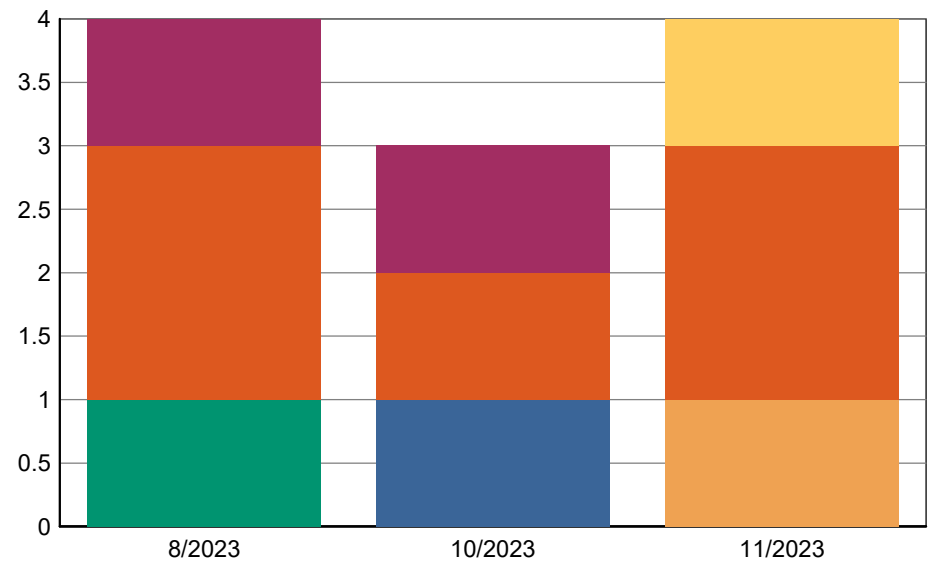


PA202367195	FRAUD: F - FALSELY PERSONATE TO RECEIVE MONEY/PROPERTY	1	26C-2	530
PA202367859	FALSE IDENTIFICATION TO SPECIFIC PEACE OFFICER	1	26C-20	148.9(A)
PA202384312	FRAUD: M - FALSELY PERSONATE TO RECEIVE MONEY/PROPERTY	1	26C-3	530
PA202382752	FRAUD:F:FALSE PERSONATE:SPEC CIRC	1	26C-32	529(A)
PA202385872	GET CREDIT/ETC OTHER'S ID	1	26C-56	530.5(A)
PA202395005	FRAUD: M - FALSELY PERSONATE TO RECEIVE MONEY/PROPERTY	1	26C-3	530
PA202394972	GET CREDIT/ETC OTHER'S ID	1	26C-41	530.5(A)
PA202397275	FRAUD: F - FALSELY PERSONATE TO RECEIVE MONEY/PROPERTY	1	26C-2	530

8/11/2023	8/14/2023	1890 N GARFIELD AVE	543	Y
8/16/2023	8/16/2023	LINCOLN AVE / N ORANGE GRC	336	Y
10/9/2023	10/9/2023	355 E MONTANA ST	539	Y
10/3/2023	10/11/2023	1081 N FAIR OAKS AVE	371	Y
10/4/2023	10/14/2023	1470 N FAIR OAKS AVE	391	Y
10/18/2023	11/9/2023	1455 N LOS ROBLES AVE	547	Y
10/6/2023	10/7/2023	433 N EL MOLINO AVE	645	Y
11/21/2023	11/21/2023	264 E WASHINGTON BLVD	505	Y

Intimidation

	Total	8/2023	10/2023	11/2023
Total	11	4	3	4
ANNOYING PHONE CALLS:OBSCENE/THREATENING	1	0	1	0
ELDER/DEPENDANT ADULT ABUSE:ENDANGER HEALTH	1	0	0	1
ELDER/DEPENDENT ADULT-WILLFULLY CAUSE/PERMIT CRUELTY	1	1	0	0
FIGHT/CHALLENGE TO FIGHT IN PUBLIC PLACE	5	2	1	2
THREATEN CRIME WITH INTENT TO TERRORIZE: M	2	1	1	0
THREATEN CRIME WITH INTENT TO TERRORIZE: F	1	0	0	1

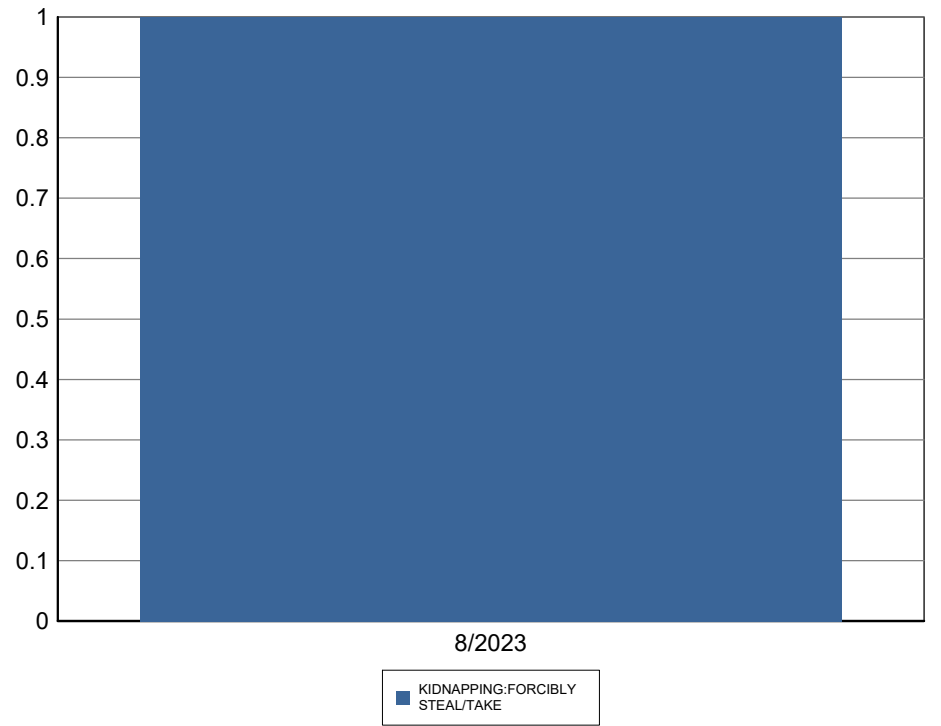


PA202363037	THREATEN CRIME WITH INTENT TO TERRORIZE: F	1	13C-35	422(A)
PA202363445	ELDER/DEPENDENT ADULT-WILLFULLY CAUSE/PERMIT CRUELTY	1	13C-31	368(C)
PA202363884	FIGHT/CHALLENGE TO FIGHT IN PUBLIC PLACE	1	13C-33	415(1)
PA202366346	FIGHT/CHALLENGE TO FIGHT IN PUBLIC PLACE	1	13C-33	415(1)
PA202382058	FIGHT/CHALLENGE TO FIGHT IN PUBLIC PLACE	1	13C-33	415(1)
PA202383952	THREATEN CRIME WITH INTENT TO TERRORIZE: F	1	13C-35	422(A)
PA202387665	ANNOYING PHONE CALLS:OBSCENE/THREATENING	1	13C-45	653M(A)
PA202394728	THREATEN CRIME WITH INTENT TO TERRORIZE: M	1	13C-36	422(A)
PA202396390	FIGHT/CHALLENGE TO FIGHT IN PUBLIC PLACE	1	13C-33	415(1)
PA202397666	ELDER/DEPENDANT ADULT ABUSE:ENDANGER HEALTH	1	13C-27	15656(B)
PA202398896	FIGHT/CHALLENGE TO FIGHT IN PUBLIC PLACE	1	13C-33	415(1)

8/1/2023	8/1/2023	1289 N LOS ROBLES AVE	548	Y
8/2/2023	8/2/2023	1470 N FAIR OAKS AVE	391	Y
8/4/2023	8/4/2023	ELDORA RD / N LOS ROBLES A'	616	Y
8/11/2023	8/11/2023	1145 SUMMIT AVE	433	Y
10/1/2023	10/1/2023	800 SELKIRK ST	116	Y
10/7/2023	10/7/2023	111 E TREMONT ST	426	Y
10/20/2023	10/20/2023	1095 N RAYMOND AVE	412	Y
11/12/2023	11/12/2023	585 E WASHINGTON BLVD	608	Y
11/17/2023	11/18/2023	931 SUMMIT AVE	434	Y
11/22/2023	11/22/2023	1640 N FAIR OAKS AVE	393	Y
11/27/2023	11/27/2023	N RAYMOND AVE / E WASHING'	422	Y

Kidnapping/Abduction

	Total	8/2023
Total	1	1
KIDNAPPING:FORCIBLY STEAL/TAKE	1	1

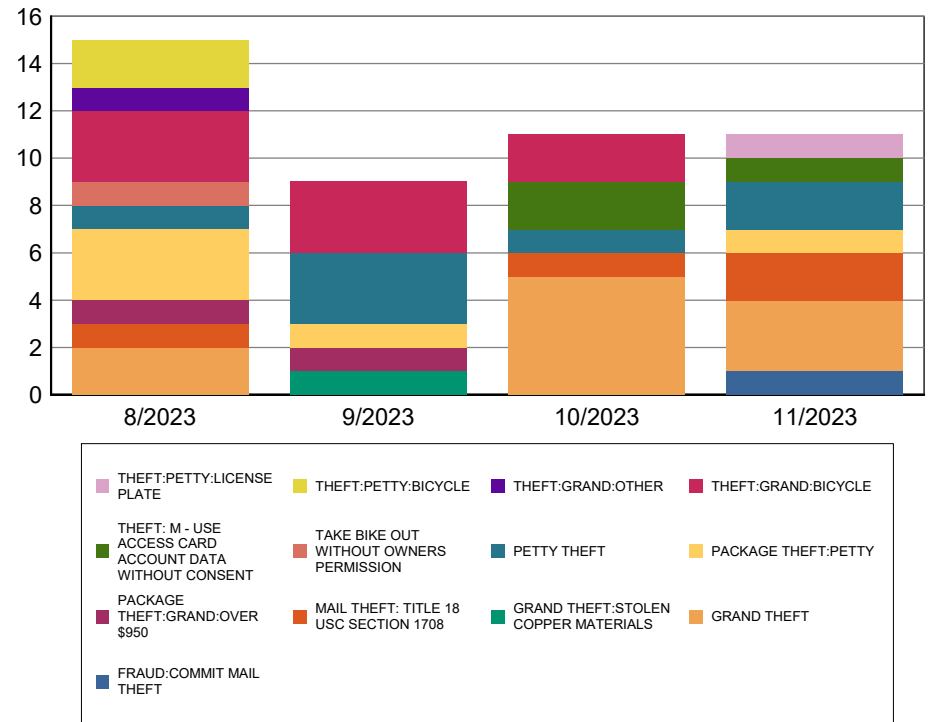


PA202370598 KIDNAPPING:FORCIBLY STEAL/TAKE 1 100-5 207(A)

8/25/2023 8/25/2023 650 N LOS ROBLES AVE 580 Y

Larceny-All Other

	Total	8/2023	9/2023	10/2023	11/2023
Total	46	15	9	11	11
FRAUD:COMMIT MAIL THEFT	1	0	0	0	1
GRAND THEFT	10	2	0	5	3
GRAND THEFT:STOLEN COPPER MATERIALS	1	0	1	0	0
MAIL THEFT: TITLE 18 USC SECTION 1708	4	1	0	1	2
PACKAGE THEFT:GRAND:OVER \$950	2	1	1	0	0
PACKAGE THEFT:PETTY	5	3	1	0	1
PETTY THEFT	7	1	3	1	2
TAKE BIKE OUT WITHOUT OWNERS PERMISS	1	1	0	0	0
THEFT: M - USE ACCESS CARD ACCOUNT DA	3	0	0	2	1
THEFT:GRAND:BICYCLE	8	3	3	2	0
THEFT:GRAND:OTHER	1	1	0	0	0
THEFT:PETTY:BICYCLE	2	2	0	0	0
THEFT:PETTY:LICENSE PLATE	1	0	0	0	1



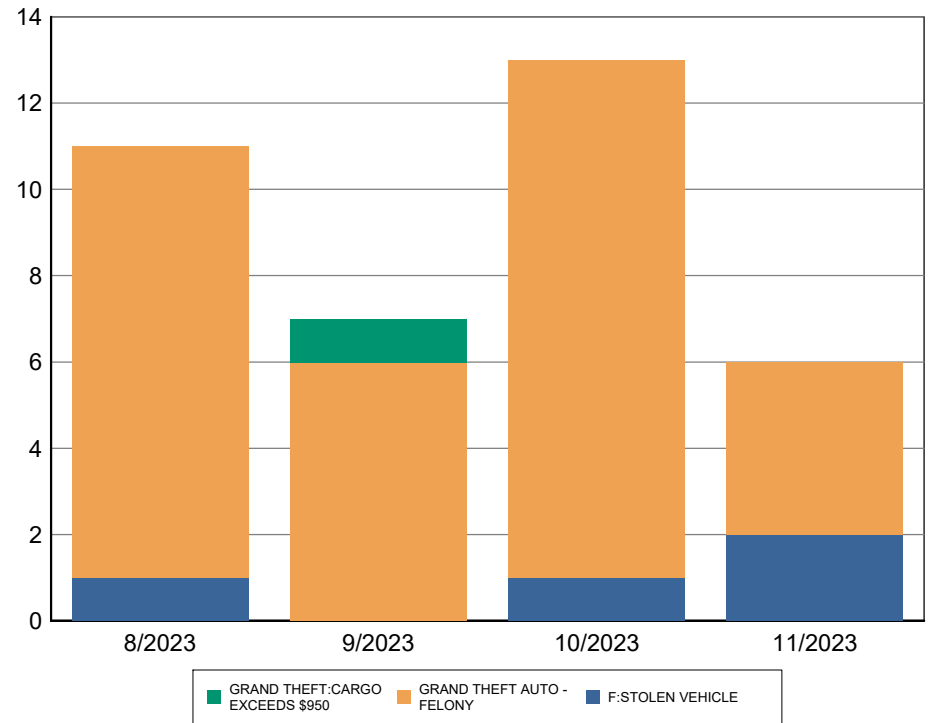
PA202363306	GRAND THEFT	1	23H-60	487(A)
PA202363983	MAIL THEFT: TITLE 18 USC SECTION 1708	1	23H-11	18 1708
PA202364214	THEFT:GRAND:BICYCLE	1	23H-26	487(A)
PA202364908	PACKAGE THEFT:PETTY	1	23H-4	488
PA2023800698	PACKAGE THEFT:PETTY	1	23H-4	488
PA202365449	GRAND THEFT	1	23H-60	487(A)
PA2023800711	PACKAGE THEFT:PETTY	1	23H-4	488
PA2023800725	THEFT:GRAND:BICYCLE	1	23H-26	487(A)
PA202367515	PETTY THEFT	2	23H-17	484(A)
PA202367802	TAKE BIKE OUT WITHOUT OWNERS PERMISSION	1	23H-48	499B(A)
PA2023800751	THEFT:PETTY:BICYCLE	1	23H-2	488
PA202369581	PACKAGE THEFT:GRAND:OVER \$950	1	23H-25	487(A)
PA2023800789	THEFT:GRAND:OTHER	1	23H-16	484(A)
PA2023800779	THEFT:GRAND:BICYCLE	1	23H-26	487(A)
PA2023800790	THEFT:PETTY:BICYCLE	1	23H-2	488
PA202374560	GRAND THEFT:STOLEN COPPER MATERIALS	1	23H-38	487J
PA202375850	THEFT:GRAND:BICYCLE	1	23H-26	487(A)
PA202375911	PETTY THEFT	1	23H-17	484(A)
PA202376544	THEFT:GRAND:BICYCLE	1	23H-26	487(A)
PA2023800844	PACKAGE THEFT:PETTY	1	23H-4	488
PA202377016	PETTY THEFT	1	23H-17	484(A)
PA202378004	PETTY THEFT	1	23H-17	484(A)
PA2023800850	THEFT:GRAND:BICYCLE	1	23H-26	487(A)
PA202381871	PACKAGE THEFT:GRAND:OVER \$950	1	23H-25	487(A)
PA2023800897	GRAND THEFT	1	23H-60	487(A)
PA202383238	THEFT: M - USE ACCESS CARD ACCOUNT DATA WITHOUT CONSENT	1	23H-24	484E(D)
PA202383231	GRAND THEFT	1	23H-60	487(A)
PA202383570	GRAND THEFT	1	23H-60	487(A)
PA202384732	THEFT:GRAND:BICYCLE	1	23H-26	487(A)
PA2023800928	THEFT:GRAND:BICYCLE	1	23H-26	487(A)
PA202384798	GRAND THEFT	1	23H-60	487(A)
PA202387377	GRAND THEFT	1	23H-60	487(A)
PA202387897	PETTY THEFT	1	23H-17	484(A)
PA202388489	MAIL THEFT: TITLE 18 USC SECTION 1708	1	23H-11	18 1708
PA202388441	THEFT: M - USE ACCESS CARD ACCOUNT DATA WITHOUT CONSENT	1	23H-24	484E(D)

8/2/2023	8/2/2023	710 N FAIR OAKS AVE	385	Y	
7/22/2023	8/4/2023	301 E HAMMOND ST	506	Y	
8/5/2023	8/5/2023	904 N GARFIELD AVE	535	Y	
8/7/2023	8/7/2023	2025 SUMMIT AVE	426	Y	
8/3/2023	8/3/2023	535 HICKORY LANE	207	Y	
8/2/2023	8/9/2023	1329 N LAKE AVE	726	Y	
6/25/2023	6/25/2023	8/10/2023	422 N LOS ROBLES AVE	581	Y
8/14/2023	8/14/2023	8/14/2023	400 N LOS ROBLES AVE	581	Y
8/15/2023	8/15/2023	1382 N EL MOLINO AVE	659	Y	
8/15/2023	8/16/2023	700 E MOUNTAIN ST	674	Y	
8/21/2023	8/21/2023	8/21/2023	1100 N FAIR OAKS AVE	383	Y
8/22/2023	8/22/2023	8/22/2023	1255 N HUDSON AVE	685	Y
8/25/2023	8/25/2023	8/25/2023	101 E MONTANA ST	425	Y
8/28/2023	8/28/2023	8/28/2023	1100 N FAIR OAKS AVE	383	Y
8/30/2023	8/30/2023	8/30/2023	884 N RAYMOND AVE	435	Y
9/1/2023	9/6/2023	9/7/2023	311 W MOUNTAIN ST	278	Y
9/10/2023	9/10/2023	9/10/2023	491 N LAKE AVE	697	Y
9/11/2023	9/11/2023	9/11/2023	980 N FAIR OAKS AVE	383	Y
9/13/2023	9/13/2023	9/13/2023	377 ELIZABETH ST	545	Y
9/12/2023	9/12/2023	9/14/2023	248 E WASHINGTON BLVD	505	Y
7/12/2023	9/15/2023	9/18/2023	1768 WALWORTH AVE	690	Y
9/18/2023	9/18/2023	9/18/2023	799 N LAKE AVE	716	Y
9/19/2023	9/19/2023	9/19/2023	650 N OAKLAND AVE	617	Y
9/29/2023	9/30/2023	9/30/2023	1710 LA CRESTA DR	106	Y
9/12/2023	9/12/2023	10/4/2023	955 N LAKE AVE	724	Y
8/9/2023	10/5/2023	36 YALE ST	353	Y	
8/31/2023	10/3/2023	10/5/2023	1905 LINCOLN AVE	178	Y
9/5/2023	10/6/2023	568 N FAIR OAKS AVE	401	Y	
10/10/2023	10/11/2023	10/11/2023	420 N OAKLAND AVE	617	Y
8/16/2023	8/16/2023	10/16/2023	1110 N GARFIELD AVE	550	Y
10/16/2023	10/17/2023	443 E ORANGE GROVE BLVD	596	Y	
10/18/2023	10/18/2023	10/19/2023	655 N FAIR OAKS AVE	336	Y
10/21/2023	10/21/2023	923 N RAYMOND AVE	412	Y	
10/17/2023	10/23/2023	1255 N HUDSON AVE	685	Y	
10/23/2023	10/23/2023	72 YALE ST	353	Y	

	<u>translation</u>	<u>UCR and</u>	<u>occ_date</u>	<u>to_occ_date</u>	<u>rep_date</u>	<u>location</u>	<u>grid</u>	<u>nibrs</u>
PA202393162	PETTY THEFT	1 23H-17 484(A)	11/6/2023		11/6/2023	400 N EL MOLINO AVE	662	Y
PA202393720	GRAND THEFT	1 23H-60 487(A)	11/8/2023		11/8/2023	1604 KENNETH WAY	136	Y
PA202394344	GRAND THEFT	1 23H-60 487(A)	11/10/2023		11/10/2023	440 N MADISON AVE	645	Y
PA202394667	GRAND THEFT	1 23H-60 487(A)	11/11/2023	11/11/2023	11/11/2023	655 N FAIR OAKS AVE	336	Y
PA202395069	PACKAGE THEFT:PETTY	1 23H-4 488	11/13/2023		11/13/2023	1296 N LOS ROBLES AVE	613	Y
PA202395687	MAIL THEFT: TITLE 18 USC SECTION 1708	1 23H-11 18 1708	11/14/2023		11/15/2023	834 N MARENGO AVE	488	Y
PA202396592	THEFT:PETTY:LICENSE PLATE	1 23H-1 488	11/16/2023		11/18/2023	1270 LINCOLN AVE	226	Y
PA202396970	PETTY THEFT	1 23H-17 484(A)	11/20/2023		11/20/2023	ROSEMONT AVE / PROSPECT T	193	Y
PA202397692	THEFT: M - USE ACCESS CARD ACCOUNT DATA WITHOUT CONSENT	1 23H-24 484E(D)	11/22/2023		11/22/2023	1789 BELMONT AVE	251	Y
PA2023801052	FRAUD:COMMIT MAIL THEFT	1 23H-51 530.5(E)	11/9/2023	11/9/2023	11/24/2023	422 N LOS ROBLES AVE	581	Y
PA202399161	MAIL THEFT: TITLE 18 USC SECTION 1708	1 23H-11 18 1708	11/26/2023		11/28/2023	512 N EL MOLINO AVE	697	Y

Motor Vehicle Theft

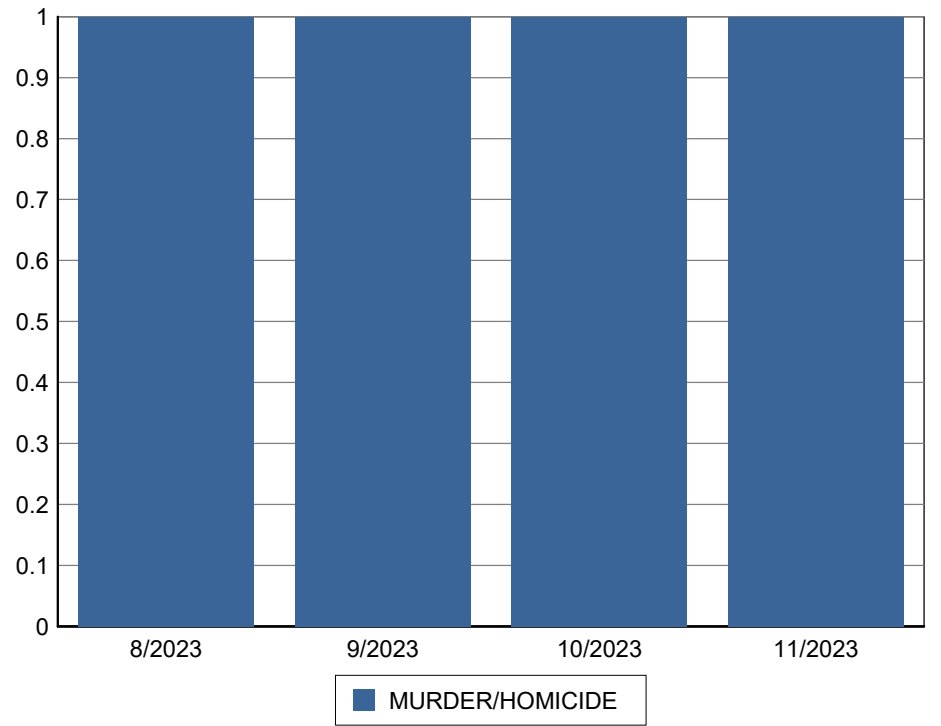
	Total	8/2023	9/2023	10/2023	11/2023
Total	37	11	7	13	6
F:STOLEN VEHICLE	4	1	0	1	2
GRAND THEFT AUTO - FELONY	32	10	6	12	4
GRAND THEFT:CARGO EXCEEDS \$950	1	0	1	0	0



PA202363316	GRAND THEFT AUTO - FELONY	1 240-8 487(D)(1)	8/2/2023		8/2/2023	N MARENGO AVE / E MAPLE ST	489	Y
PA202363291	GRAND THEFT AUTO - FELONY	1 240-8 487(D)(1)	8/1/2023	8/2/2023	8/2/2023	1009 N RAYMOND AVE	412	Y
PA202363778	GRAND THEFT AUTO - FELONY	1 240-8 487(D)(1)	8/3/2023		8/4/2023	293 W HOWARD ST	268	Y
PA202365342	GRAND THEFT AUTO - FELONY	2 240-8 487(D)(1)	8/8/2023		8/8/2023	2011 N FAIR OAKS AVE	361	Y
PA202366457	F:STOLEN VEHICLE	1 240-1 10851(A)	8/11/2023	8/12/2023	8/12/2023	1507 SUNSET AVE	288	Y
PA202366876	GRAND THEFT AUTO - FELONY	1 240-8 487(D)(1)	8/13/2023	8/13/2023	8/13/2023	1590 N ARROYO BLVD	119	Y
PA202367187	GRAND THEFT AUTO - FELONY	1 240-8 487(D)(1)	8/13/2023	8/14/2023	8/14/2023	1811 N RAYMOND AVE	392	Y
PA202368144	GRAND THEFT AUTO - FELONY	1 240-8 487(D)(1)	8/17/2023		8/17/2023	1900 N ARROYO BLVD	112	Y
PA202368385	GRAND THEFT AUTO - FELONY	1 240-8 487(D)(1)	8/17/2023	8/18/2023	8/18/2023	1477 N RAYMOND AVE	391	Y
PA202370766	GRAND THEFT AUTO - FELONY	1 240-8 487(D)(1)	8/25/2023		8/26/2023	1768 WALWORTH AVE	690	Y
PA202371270	GRAND THEFT AUTO - FELONY	1 240-8 487(D)(1)	8/27/2023		8/28/2023	517 WYOMING ST	203	Y
PA202373684	GRAND THEFT AUTO - FELONY	1 240-8 487(D)(1)	9/4/2023		9/4/2023	760 ELMIRA ST	688	Y
PA202373570	GRAND THEFT AUTO - FELONY	1 240-8 487(D)(1)	9/3/2023		9/4/2023	679 N PASADENA AVE	207	Y
PA202375831	GRAND THEFT:CARGO EXCEEDS \$950	1 240-3 487H(A)	9/10/2023		9/11/2023	850 N MARENGO AVE	488	Y
PA202377796	GRAND THEFT AUTO - FELONY	1 240-8 487(D)(1)	9/16/2023	9/17/2023	9/17/2023	670 N MADISON AVE	644	Y
PA202380667	GRAND THEFT AUTO - FELONY	1 240-8 487(D)(1)	9/26/2023		9/26/2023	E ORANGE GROVE BLVD / N MARENGO AVE	488	Y
PA202381441	GRAND THEFT AUTO - FELONY	1 240-8 487(D)(1)	9/28/2023	9/29/2023	9/29/2023	1149 N FAIR OAKS AVE	332	Y
PA202381508	GRAND THEFT AUTO - FELONY	1 240-8 487(D)(1)	9/28/2023	9/29/2023	9/29/2023	450 N GARFIELD AVE	524	Y
PA202383178	GRAND THEFT AUTO - FELONY	1 240-8 487(D)(1)	10/4/2023	10/5/2023	10/5/2023	N GARFIELD AVE / E VILLA ST	542	Y
PA202384067	GRAND THEFT AUTO - FELONY	1 240-8 487(D)(1)	10/7/2023	10/8/2023	10/8/2023	1751 N RAYMOND AVE	392	Y
PA202384522	GRAND THEFT AUTO - FELONY	1 240-8 487(D)(1)	10/9/2023		10/10/2023	445 N GARFIELD AVE	489	Y
PA202385495	GRAND THEFT AUTO - FELONY	1 240-8 487(D)(1)	8/26/2023		10/13/2023	536 CYPRESS AVE	311	Y
PA202385789	GRAND THEFT AUTO - FELONY	1 240-8 487(D)(1)	10/14/2023		10/14/2023	566 N MARENGO AVE	499	Y
PA202387759	F:STOLEN VEHICLE	1 240-1 10851(A)	10/20/2023		10/20/2023	1889 MENTONE AVE	234	Y
PA202387835	GRAND THEFT AUTO - FELONY	1 240-8 487(D)(1)	10/21/2023		10/21/2023	1805 NEWPORT AVE	222	Y
PA202388279	GRAND THEFT AUTO - FELONY	1 240-8 487(D)(1)	10/22/2023		10/22/2023	543 N RAYMOND AVE	402	Y
PA202388085	GRAND THEFT AUTO - FELONY	1 240-8 487(D)(1)	10/21/2023	10/21/2023	10/22/2023	1042 N RAYMOND AVE	434	Y
PA202388654	GRAND THEFT AUTO - FELONY	1 240-8 487(D)(1)	10/23/2023	10/24/2023	10/24/2023	884 WRIGHT AVE	714	Y
PA202388474	GRAND THEFT AUTO - FELONY	1 240-8 487(D)(1)	10/17/2023	10/17/2023	10/24/2023	541 W HAMMOND ST	185	Y
PA202389030	GRAND THEFT AUTO - FELONY	1 240-8 487(D)(1)	10/24/2023	10/25/2023	10/25/2023	827 E WASHINGTON BLVD	713	Y
PA202390921	GRAND THEFT AUTO - FELONY	1 240-8 487(D)(1)	10/22/2023		10/30/2023	842 E VILLA ST	718	Y
PA202393603	GRAND THEFT AUTO - FELONY	1 240-8 487(D)(1)	11/8/2023		11/8/2023	531 N MARENGO AVE	464	Y
PA202395311	GRAND THEFT AUTO - FELONY	1 240-8 487(D)(1)	11/13/2023		11/14/2023	55 E VILLA ST	402	Y
PA202395553	GRAND THEFT AUTO - FELONY	1 240-8 487(D)(1)	11/14/2023		11/15/2023	1100 N HUDSON AVE	730	Y
PA202396628	GRAND THEFT AUTO - FELONY	1 240-8 487(D)(1)	11/18/2023		11/18/2023	701 CYPRESS AVE	248	Y
PA202397698	F:STOLEN VEHICLE	1 240-1 10851(A)	11/22/2023		11/22/2023	W HOWARD ST / LINCOLN AVE	223	Y
PA202399672	F:STOLEN VEHICLE	1 240-1 10851(A)	11/30/2023		11/30/2023	304 E ORANGE GROVE BLVD	508	Y

Murder

	Total	8/2023	9/2023	10/2023	11/2023
Total	4	1	1	1	1
MURDER/HOMICIDE	4	1	1	1	1

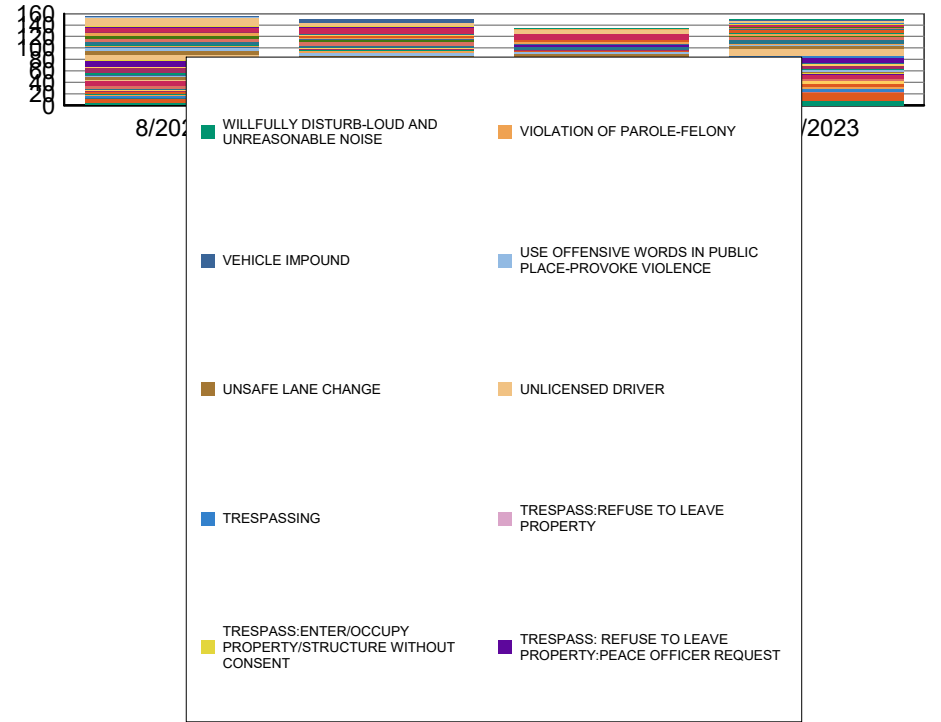


PA202365028	MURDER/HOMICIDE	1	09A-1	187(A)
PA202375491	MURDER/HOMICIDE	1	09A-1	187(A)
PA202388584	MURDER/HOMICIDE	1	09A-1	187(A)
PA202396508	MURDER/HOMICIDE	1	09A-1	187(A)

8/8/2023	8/8/2023	28 W MONTANA ST	361	Y
9/9/2023	9/9/2023	1145 SUMMIT AVE	433	Y
10/23/2023	10/23/2023	59 W HAMMOND ST	332	Y
11/18/2023	11/18/2023	700 E WASHINGTON BLVD	685	Y

Other

	Total	8/2023	9/2023	10/2023	11/2023
Total	589	155	150	134	150
ADULTS IN PARK AFTER HOURS	2	0	0	2	0
ALCOHOL: POSSESS OPEN ALCOHOLIC BEV	2	0	2	0	0
BENCH WARRANT/FAILURE TO APPEAR ON F	29	5	6	9	9
BENCH WARRANT/FAILURE TO APPEAR ON M	30	6	7	5	12
BRING/SEND DRUGS/ALCOHOL INTO JAIL/ETC	1	0	1	0	0
BURGLARY:POSSESS BURGLARY TOOLS	1	0	0	0	1
CONSPIRE TO COMMIT ANY CRIME	2	2	0	0	0
CONTEMPT OF COURT:DISOBEY COURT ORD	8	0	4	3	1
CONTEMPT OF COURT:DISORDERLY BEHAVI	2	0	1	0	1
CONTEMPT OF COURT:VIOLATE PROTECTIVE	5	0	3	2	0
CONTRIBUTE TO DELINQUENCY OF MINOR	1	0	1	0	0
CRITICAL MISSING - ADULT	3	1	1	1	0
CRITICAL MISSING - JUVENILE	2	0	2	0	0
DECEASED PERSON	11	2	3	2	4
DISORD COND:DISTRIBUTE IMAGES OF INTIM	1	0	0	1	0
DISPLAY VEHICLE FRONT AND REAR LICENS	1	0	0	0	1
DOCUMENTATION PURPOSES ONLY	2	0	1	1	0
DOMESTIC VIOLENCE:VIOLATION OF ORDER:	1	0	1	0	0
DOMESTIC VIOLENCE:VIOLATION OF PROTEC	16	3	4	5	4
DRINKING ALCOHOL IN PUBLIC PLACE	2	1	0	1	0
DRINKING ALCOHOL PARK/CITY PROPERTY	9	3	0	2	4
DRIVE VEHICLE WITH NO PROOF OF INSURAN	3	2	0	0	1
DRIVING WITH SUSPENDED/REVOKED LICENS	8	2	1	1	4
DRIVING WITH SUSPENDED/REVOKED LICENS	2	2	0	0	0
DRUNK IN PUBLIC	14	5	1	4	4
DUI PROBATIONER DRIVING WITH .01% BAC	1	1	0	0	0
DUI:M:ALCOHOL	17	7	1	1	8
DUI:M:ALCOHOL/0.08 PERCENT OR MORE	5	0	2	2	1
EMERGENCY VEHICLE: FOLLOW WITHIN 300 I	1	0	0	0	1
EVASD PEACE OFFICER	1	1	0	0	0
F:EVASD PEACE OFFICER:DISREGARD SAFE	1	0	0	1	0
FAILURE TO STOP AT STOP SIGN - LIMIT LINE	2	2	0	0	0
FALL ON CITY PROPERTY	9	5	1	0	3
FOUND PROPERTY	14	2	4	5	3



translation

UCR and

occ_date

to_occ_date

rep_date

location

grid

nibrs

	Total	8/2023	9/2023	10/2023	11/2023
FUGITIVE FROM JUSTICE:WARRANT ARRES	1	1	0	0	0
HIT AND RUN RESULTING IN DEATH	1	0	0	1	0
HIT AND RUN RESULTING IN INJURY	5	3	0	0	2
HIT AND RUN RESULTING IN INJURY: M	1	1	0	0	0
HIT AND RUN:CAUSE PROPERTY DAMAGE	28	8	5	10	5
HIT AND RUN:RUNAWAY VEHICLE:CAUSE PR	6	1	0	1	4
ILLEGAL U-TURN IN RESIDENTIAL ZONE	1	0	0	0	1
INDECENT EXPOSURE: M	1	0	1	0	0
INJURY COLLISION - CITY PROPERTY DAMAG	4	0	3	1	0
INJURY COLLISION - HIT & RUN	1	0	1	0	0
INJURY TRAFFIC COLLISION	37	12	7	10	8
INJURY TRAFFIC COLLISION - CITY PROPERT	3	1	0	2	0
INTERFERE SPECIAL EVENT - TRESPASS	1	1	0	0	0
LOST PROPERTY	15	0	9	3	3
MENTAL HEALTH 5150 WIC	38	8	7	9	14
MISSING ADULT	23	6	7	5	5
MISSING JUVENILE	16	7	4	3	2
NO REGISTRATION:VEHICLE/TRAILER/ETC	2	1	1	0	0
NON INJURY TRAFFIC COLLISION - CITY PROI	7	2	3	1	1
NON-INJURY TRAFFIC COLLISION	3	2	1	0	0
OBSTRUCTING A PUBLIC WAY	1	0	0	1	0
OTHER ACCIDENT	6	0	3	3	0
OUTSIDE ASSIST	1	0	1	0	0
OUTSIDE WARRANT - FELONY	21	6	4	4	7
OUTSIDE WARRANT -MISD	17	4	6	1	6
OVERDOSE	10	5	4	0	1
PARKING/ETC VIOLATION:SPECIAL CIRCUMS	1	0	0	0	1
Post Release Community Supervision (PRCS)	2	0	0	2	0
PROBATION VIOLATION-PROBABLE CAUSE T	2	1	1	0	0
PUBLIC NUISANCE	1	0	0	1	0
RECKLESS DRIVING: WILLFUL OR WANTON D	2	0	1	1	0
RECOVERED OUTSIDE STOLEN VEHICLE	11	4	1	3	3
RED LIGHT VIOLATION	3	0	1	0	2
RESIST/DELAY/OBSTRUCT PEACE OFFICER	13	1	4	4	4
RESTRICTED DRIVER OPERATE VEHICLE W/O	1	1	0	0	0
RETURNED MISSING ADULT	2	0	1	0	1
RETURNED MISSING JUVENILE	4	0	2	0	2
SAFEKEEPING	2	0	0	1	1
SPEEDING	1	0	0	0	1
SUSPICIOUS CIRCUMSTANCE	33	8	11	9	5
TRESPASS: REFUSE TO LEAVE PROPERTY:PI	2	1	1	0	0
TRESPASS:ENTER/OCCUPY PROPERTY/STRU	3	1	1	0	1
TRESPASS:REFUSE TO LEAVE PROPERTY	1	1	0	0	0
TRESPASSING	3	1	0	1	1
UNLICENSED DRIVER	29	12	5	7	5
UNSAFE LANE CHANGE	1	1	0	0	0
USE OFFENSIVE WORDS IN PUBLIC PLACE-PI	1	1	0	0	0
VEHICLE IMPOUND	9	1	7	0	1
VIOLATION OF PAROLE-FELONY	1	0	0	1	0
WILLFULLY DISTURB-LOUD AND UNREASON/	2	0	0	1	1

PA202363163	DRUNK IN PUBLIC	1	90C-24	647(F)	8/1/2023	8/1/2023	655 N FAIR OAKS AVE	336	Y
PA202363100	FUGITIVE FROM JUSTICE:WARRANT ARREST	1	90Z-131	1551(A)	8/1/2023	8/1/2023	1405 N MARENGO AVE	473	Y
PA202363201	MENTAL HEALTH 5150 WIC	1	INC-0	5150WIC	8/1/2023	8/1/2023	405 N MADISON AVE	617	X
PA202363175	MISSING JUVENILE	1	INC-17	MISSING JUVENILE	8/1/2023	8/1/2023	1236 SOLITA RD	129	X
PA202363200	DRUNK IN PUBLIC	1	90C-24	647(F)	8/1/2023	8/2/2023	330 E ORANGE GROVE BLVD	537	Y
PA202363405	DRINKING ALCOHOL IN PUBLIC PLACE	2	90Z-321	9.24.010(A)	8/2/2023	8/2/2023	1001 N RAYMOND AVE	412	Y
PA202363551	BENCH WARRANT/FAILURE TO APPEAR ON MISDEMEANOR CHARGE	1	90Z-37	978.5	8/2/2023	8/2/2023	520 E MOUNTAIN ST	603	Y
PA202363391	MISSING JUVENILE	1	INC-17	MISSING JUVENILE	8/2/2023	8/2/2023	1236 SOLITA RD	129	X
PA202363452	OUTSIDE WARRANT -MISD	3	INC-19	OSJ MISD WARRANT	7/30/2023	8/2/2023	815 N FAIR OAKS AVE	353	X
PA202363748	RECOVERED OUTSIDE STOLEN VEHICLE	1	90Z-330	RECVEH	8/3/2023	8/3/2023	522 E WASHINGTON BLVD	613	Y
PA202363791	INJURY TRAFFIC COLLISION	1	INC-2	901T	8/3/2023	8/3/2023	1523 EL SERENO AVE	329	X

	<u>translation</u>	<u>UCR and</u>	<u>occ_date</u>	<u>to_occ_date</u>	<u>rep_date</u>	<u>location</u>	<u>grid</u>	<u>nibrs</u>
PA202363891	USE OFFENSIVE WORDS IN PUBLIC PLACE-PROVOKE VIOLENCE	1 90C-16 415(3)	8/4/2023		8/4/2023	1081 N FAIR OAKS AVE	371	Y
PA202364073	DUI:M:ALCOHOL	1 90D-6 23152(A)	8/4/2023		8/4/2023	W WASHINGTON BLVD / NAVAF	330	Y
PA202364073	BENCH WARRANT/FAILURE TO APPEAR ON FELONY CHARGE	2 90Z-36 978.5	8/4/2023		8/4/2023	W WASHINGTON BLVD / NAVAF	330	Y
PA202363884	BENCH WARRANT/FAILURE TO APPEAR ON MISDEMEANOR CHARGE	2 90Z-41 979	8/4/2023		8/4/2023	ELDORA RD / N LOS ROBLES A'	616	Y
PA202364073	INJURY TRAFFIC COLLISION	3 INC-2 901T	8/4/2023		8/4/2023	W WASHINGTON BLVD / NAVAF	330	X
PA202364044	INJURY TRAFFIC COLLISION	1 INC-2 901T	8/4/2023		8/4/2023	95 W MONTANA ST	324	X
PA202364076	SUSPICIOUS CIRCUMSTANCE	1 INC-29 SUSPICIOUS CIRC	8/4/2023		8/4/2023	1470 N FAIR OAKS AVE	391	X
PA202363940	NON INJURY TRAFFIC COLLISION - CITY PROPERTY DAMAGE	1 INC-3 902CPD	8/4/2023		8/4/2023	N FAIR OAKS AVE / N ORANGE	353	X
PA202364073	UNLICENSED DRIVER	4 VC-83 12500(A)	8/4/2023		8/4/2023	W WASHINGTON BLVD / NAVAF	330	X
PA202364230	MISSING JUVENILE	1 INC-17 MISSING JUVENILE	8/5/2023		8/5/2023	1236 SOLITA RD	129	X
PA202364520	TRESPASS:REFUSE TO LEAVE PROPERTY	1 90J-26 602(O)	8/6/2023		8/6/2023	808 N LOS ROBLES AVE	578	Y
PA202364524	HIT AND RUN RESULTING IN INJURY: M	1 90Z-155 20001(B)(1)	8/6/2023		8/6/2023	LINCOLN AVE / W HOWARD ST	223	Y
PA202364604	INJURY TRAFFIC COLLISION	1 INC-2 901T	8/6/2023		8/6/2023	264 E WASHINGTON BLVD	505	X
PA202364741	HIT AND RUN RESULTING IN INJURY	1 90Z-153 20001(A)	8/7/2023	8/7/2023	8/7/2023	SUMMIT AVE / E WASHINGTON	473	Y
PA202364959	MENTAL HEALTH 5150 WIC	1 INC-0 5150WIC	8/7/2023		8/7/2023	550 STANTON ST	176	X
PA202364961	UNLICENSED DRIVER	1 VC-83 12500(A)	8/7/2023		8/7/2023	N RAYMOND AVE / E WASHING'	422	X
PA202365277	PROBATION VIOLATION-PROBABLE CAUSE TO REARREST/REVOKE	7 90Z-110 1203.2(A)	8/8/2023		8/8/2023	RAYMOND AVE AND HAMMOND	433	Y
PA202365349	HIT AND RUN RESULTING IN INJURY	1 90Z-153 20001(A)	8/8/2023		8/8/2023	N LAKE AVE / BELVIDERE ST	730	Y
PA202363999	MENTAL HEALTH 5150 WIC	1 INC-0 5150WIC	8/4/2023		8/8/2023	N FAIR OAKS AVE / E ORANGE	386	X
PA202365216	DECEASED PERSON	1 INC-12 DECEASED	8/8/2023		8/8/2023	509 N LOS ROBLES AVE	542	X
PA202365183	DECEASED PERSON	1 INC-12 DECEASED	8/8/2023		8/8/2023	562 W HAMMOND ST	182	X
PA202365319	MISSING JUVENILE	1 INC-17 MISSING JUVENILE	8/8/2023	8/8/2023	8/8/2023	1236 SOLITA RD	129	X
PA202365248	OVERDOSE	1 INC-22 OVERDOSE	8/8/2023		8/8/2023	899 N LAKE AVE	714	X
PA202365187	SUSPICIOUS CIRCUMSTANCE	1 INC-29 SUSPICIOUS CIRC	8/8/2023		8/8/2023	1470 N FAIR OAKS AVE	391	X
PA202365269	SUSPICIOUS CIRCUMSTANCE	1 INC-29 SUSPICIOUS CIRC	8/8/2023		8/8/2023	1808 NEWPORT AVE	235	X
PA202365062	DRIVING WITH SUSPENDED/REVOKED LICENSE:DUI:SPECIFIC	1 VC-99 14601.2(A)	8/8/2023		8/8/2023	E MAPLE ST / N MARENGO AVE	489	X
PA202365309	BENCH WARRANT/FAILURE TO APPEAR ON FELONY CHARGE	1 90Z-36 978.5	8/8/2023		8/9/2023	FAIR OAKS AVE / WASHINGTON	368	Y
PA202365710	MISSING ADULT	1 INC-16 MISSING ADULT	8/9/2023		8/9/2023	1425 N GARFIELD AVE	502	X
PA202365309	OUTSIDE WARRANT - FELONY	3 INC-18 OSJ FEL WARRANT	8/8/2023		8/9/2023	FAIR OAKS AVE / WASHINGTON	368	X
PA202365502	OVERDOSE	1 INC-22 OVERDOSE	8/9/2023		8/9/2023	520 E MOUNTAIN ST	603	X
PA202365571	NON INJURY TRAFFIC COLLISION - CITY PROPERTY DAMAGE	1 INC-3 902CPD	8/9/2023		8/9/2023	1427 N LAKE AVE	743	X
PA202366000	DRINKING ALCOHOL PARK/CITY PROPERTY	1 90Z-303 3.24.110(A)	8/10/2023		8/10/2023	363 E VILLA ST	542	Y
PA202365916	INJURY TRAFFIC COLLISION	1 INC-2 901T	8/10/2023		8/10/2023	1760 N FAIR OAKS AVE	392	X
PA202365937	SUSPICIOUS CIRCUMSTANCE	1 INC-29 SUSPICIOUS CIRC	8/10/2023		8/10/2023	842 E VILLA ST	718	X
PA202366274	MENTAL HEALTH 5150 WIC	1 INC-0 5150WIC	8/11/2023		8/11/2023	1622 N GARFIELD AVE	545	X
PA202366157	MISSING ADULT	1 INC-16 MISSING ADULT	8/10/2023	8/11/2023	8/11/2023	1415 N GARFIELD AVE	502	X
PA2023800718	HIT AND RUN:RUNAWAY VEHICLE:CAUSE PROPERTY DAMAGE	1 VC-116 20002(B)	8/11/2023	8/11/2023	8/11/2023	515 PALISADE ST	191	X
PA202366655	HIT AND RUN RESULTING IN INJURY	1 90Z-153 20001(A)	8/12/2023		8/12/2023	N FAIR OAKS AVE / E HOWARD	391	Y
PA202366589	MENTAL HEALTH 5150 WIC	1 INC-0 5150WIC	8/12/2023		8/12/2023	1708 LINCOLN AVE	222	X
PA202366662	MENTAL HEALTH 5150 WIC	1 INC-0 5150WIC	8/12/2023		8/12/2023	595 BUCKEYE ST	638	X
PA202366526	MENTAL HEALTH 5150 WIC	1 INC-0 5150WIC	8/12/2023		8/12/2023	1811 N RAYMOND AVE	392	X
PA202366573	MISSING JUVENILE	1 INC-17 MISSING JUVENILE	8/12/2023	8/12/2023	8/12/2023	264 E WASHINGTON BLVD	505	X
PA202366460	NON-INJURY TRAFFIC COLLISION	1 INC-4 902T	8/12/2023		8/12/2023	645 E VILLA ST	644	X
PA202366882	MISSING JUVENILE	1 INC-17 MISSING JUVENILE	8/13/2023		8/13/2023	1236 SOLITA RD	129	X
PA2023800722	HIT AND RUN:CAUSE PROPERTY DAMAGE	1 VC-115 20002(A)	8/13/2023	8/13/2023	8/13/2023	475 RIO GRANDE ST	607	X
PA202367091	RECOVERED OUTSIDE STOLEN VEHICLE	1 90Z-330 RECVEH	8/14/2023		8/14/2023	42 W TREMONT ST	364	Y
PA202366992	BENCH WARRANT/FAILURE TO APPEAR ON MISDEMEANOR CHARGE	1 90Z-37 978.5	8/13/2023		8/14/2023	363 E VILLA ST	542	Y
PA202367286	BENCH WARRANT/FAILURE TO APPEAR ON MISDEMEANOR CHARGE	2 90Z-37 978.5	8/14/2023		8/14/2023	N MARENGO AVE / PLYMOUTH	485	Y
PA202367137	FOUND PROPERTY	1 INC-14 FOUND PROPERTY	8/14/2023		8/14/2023	735 N LAKE AVE	716	X
PA202367117	MISSING ADULT	1 INC-16 MISSING ADULT	8/14/2023		8/14/2023	788 MERRETT DR	715	X
PA202367037	MISSING ADULT	1 INC-16 MISSING ADULT	8/13/2023		8/14/2023	1415 N GARFIELD AVE	502	X
PA202367220	OVERDOSE	1 INC-22 OVERDOSE	8/14/2023		8/14/2023	1559 LINCOLN AVE	195	X
PA202367150	SUSPICIOUS CIRCUMSTANCE	1 INC-29 SUSPICIOUS CIRC	8/14/2023		8/14/2023	845 N MARENGO AVE	468	X
PA202367093	NON-INJURY TRAFFIC COLLISION	1 INC-4 902T	8/14/2023		8/14/2023	655 N FAIR OAKS AVE	336	X
PA202367286	UNLICENSED DRIVER	3 VC-83 12500(A)	8/14/2023		8/14/2023	N MARENGO AVE / PLYMOUTH	485	X
PA202367093	UNLICENSED DRIVER	2 VC-83 12500(A)	8/14/2023		8/14/2023	655 N FAIR OAKS AVE	336	X
PA202367395	HIT AND RUN:CAUSE PROPERTY DAMAGE	1 VC-115 20002(A)	8/15/2023		8/15/2023	598 RIO GRANDE ST	608	X
PA202367859	RECOVERED OUTSIDE STOLEN VEHICLE	2 90Z-330 RECVEH	8/16/2023		8/16/2023	LINCOLN AVE / N ORANGE GRC	336	Y
PA202367890	BENCH WARRANT/FAILURE TO APPEAR ON FELONY CHARGE	1 90Z-36 978.5	8/16/2023		8/16/2023	279 GRANDVIEW ST	501	Y
PA202367859	OUTSIDE WARRANT - FELONY	3 INC-18 OSJ FEL WARRANT	8/16/2023		8/16/2023	LINCOLN AVE / N ORANGE GRC	336	X
PA202368168	INJURY TRAFFIC COLLISION - CITY PROPERTY DAMAGE	1 901CPD- 901CPD	8/17/2023		8/17/2023	N FAIR OAKS AVE / W HOWARD	366	X
PA202367965	DUI:M:ALCOHOL	1 90D-6 23152(A)	8/17/2023		8/17/2023	SUNSET AVE / HAMMOND ST	332	Y
PA202367969	DOMESTIC VIOLENCE:VIOLATION OF PROTECTIVE ORDER	1 90Z-183 273.6(A)	8/17/2023		8/17/2023	861 MOUNTAIN PL	638	Y
PA202368237	INTERFERE SPECIAL EVENT - TRESPASS	2 90Z-300 3.22.020(F)	8/17/2023		8/17/2023	363 E VILLA ST	542	Y
PA202368321	MISSING JUVENILE	1 INC-17 MISSING JUVENILE	8/17/2023		8/17/2023	1236 SOLITA RD	129	X
PA202368091	INJURY TRAFFIC COLLISION	1 INC-2 901T	8/17/2023		8/17/2023	W MOUNTAIN ST / LINCOLN AVI	218	X
PA202368586	DUI:M:ALCOHOL	1 90D-6 23152(A)	8/18/2023		8/18/2023	1497 N RAYMOND AVE	391	Y
PA202368496	UNLICENSED DRIVER	2 VC-83 12500(A)	8/18/2023		8/18/2023	595 N MARENGO AVE	464	X
PA202368427	DRIVING WITH SUSPENDED/REVOKED LICENSE	1 VC-98 14601.1(A)	8/18/2023		8/18/2023	407 W WALNUT ST	229	X
PA202368688	DRUNK IN PUBLIC	2 90C-24 647(F)	8/19/2023		8/19/2023	121 W HAMMOND ST	332	Y
PA202368904	DRUNK IN PUBLIC	1 90C-24 647(F)	8/19/2023		8/19/2023	681 ELIZABETH ST	661	Y
PA202368825	DUI:M:ALCOHOL	1 90D-6 23152(A)	8/19/2023		8/19/2023	N FAIR OAKS AVE / W PEORIA S	336	Y
PA202368888	DUI:M:ALCOHOL	1 90D-6 23152(A)	8/19/2023		8/19/2023	LINCOLN AVE / WESTGATE ST	182	Y
PA202368933	DUI:M:ALCOHOL	1 90D-6 23152(A)	8/19/2023		8/19/2023	248 N ORANGE GROVE BLVD	229	Y
PA202368888	EVADE PEACE OFFICER	3 90Z-192 2800.1(A)	8/19/2023		8/19/2023	LINCOLN AVE / WESTGATE ST	182	Y
PA202368753	FALL ON CITY PROPERTY	1 INC-13 FALL	8/19/2023		8/19/2023	1727 EL SERENO AVE	327	X
PA202368688	OUTSIDE WARRANT -MISD	3 INC-19 OSJ MISD WARRANT	8/19/2023		8/19/2023	121 W HAMMOND ST	332	X
PA202368629	INJURY TRAFFIC COLLISION	1 INC-2 901T	8/19/2023		8/19/2023	N FAIR OAKS AVE / E PEORIA S	401	X
PA202368933	INJURY TRAFFIC COLLISION	2 INC-2 901T	8/19/2023		8/19/2023	248 N ORANGE GROVE BLVD	229	X
PA202368888	HIT AND RUN:CAUSE PROPERTY DAMAGE	7 VC-115 20002(A)	8/19/2023		8/19/2023	LINCOLN AVE / WESTGATE ST	182	X
PA202368943	HIT AND RUN:CAUSE PROPERTY DAMAGE	1 VC-115 20002(A)	8/19/2023		8/19/2023	449 N LAKE AVE	718	X
PA202368888	DUI PROBATIONER DRIVING WITH .01% BAC	6 VC-246 23154(A)	8/19/2023		8/19/2023	LINCOLN AVE / WESTGATE ST	182	X
PA202368912	UNLICENSED DRIVER	1 VC-83 12500(A)	8/19/2023		8/19/2023	N FAIR OAKS AVE / ESTHER ST	402	X

	<u>translation</u>	<u>UCR and</u>	<u>occ_date</u>	<u>to_occ_date</u>	<u>rep_date</u>	<u>location</u>	<u>grid</u>	<u>nibrs</u>
PA202368888	DRIVING WITH SUSPENDED/REVOKED LICENSE:DUI:SPECIFIC	5 VC-99 14601.2(A)	8/19/2023		8/19/2023	LINCOLN AVE / WESTGATE ST	182	X
PA2023800747	TRESPASSING	1 90J-2 602	8/20/2023	8/20/2023	8/20/2023	620 PRESCOTT ST	614	Y
PA202369099	TRESPASS: REFUSE TO LEAVE PROPERTY:PEACE OFFICER REQUEST	2 90J-27 602(O)(1)	8/20/2023		8/20/2023	363 E VILLA ST	542	Y
PA202368817	DOMESTIC VIOLENCE:VIOLATION OF PROTECTIVE ORDER	1 90Z-183 273.6(A)	8/19/2023		8/20/2023	1202 N RAYMOND AVE	433	Y
PA202369099	OUTSIDE WARRANT - FELONY	3 INC-18 OSJ FEL WARRANT	8/20/2023		8/20/2023	363 E VILLA ST	542	X
PA202369344	BENCH WARRANT/FAILURE TO APPEAR ON FELONY CHARGE	1 90Z-36 978.5	8/21/2023		8/21/2023	1079 SUMMIT AVE	434	Y
PA202369225	FALL ON CITY PROPERTY	1 INC-13 FALL	8/21/2023		8/21/2023	E WASHINGTON BLVD / N FAIR	395	X
PA202369344	OUTSIDE WARRANT - FELONY	2 INC-18 OSJ FEL WARRANT	8/21/2023		8/21/2023	1079 SUMMIT AVE	434	X
PA202369167	OVERDOSE	1 INC-22 OVERDOSE	8/21/2023		8/21/2023	30 ESTHER ST	402	X
PA202369627	FALL ON CITY PROPERTY	1 INC-13 FALL	8/22/2023		8/22/2023	1081 N FAIR OAKS AVE	371	X
PA202369530	FOUND PROPERTY	1 INC-14 FOUND PROPERTY	8/20/2023		8/22/2023	363 E VILLA ST	542	X
PA202369442	MISSING ADULT	1 INC-16 MISSING ADULT	8/22/2023		8/22/2023	1415 N GARFIELD AVE	502	X
PA202369464	INJURY TRAFFIC COLLISION	1 INC-2 901T	8/22/2023		8/22/2023	GRANDVIEW ST / N MARENGO	501	X
PA202369430	OVERDOSE	1 INC-22 OVERDOSE	8/22/2023		8/22/2023	455 N LAKE AVE	718	X
PA202369598	HIT AND RUN:CAUSE PROPERTY DAMAGE	1 VC-115 20002(A)	8/22/2023		8/22/2023	E WASHINGTON BLVD / N LOS I	608	X
PA202369664	FAILURE TO STOP AT STOP SIGN - LIMIT LINE/CROSS WALK, ETC.	8 VC-208 22450(A)	8/22/2023		8/22/2023	N RAYMOND AVE / E HAMMOND	433	X
PA202369721	TRESPASS:ENTER/OCCUPY PROPERTY/STRUCTURE WITHOUT CONSENT	2 90J-24 602(M)	8/23/2023		8/23/2023	460 N GARFIELD AVE	524	Y
PA202369947	SUSPICIOUS CIRCUMSTANCE	1 INC-29 SUSPICIOUS CIRC	8/23/2023		8/23/2023	456 E ORANGE GROVE BLVD	580	X
PA202370052	DUI:M:ALCOHOL	1 90D-6 23152(A)	8/24/2023		8/24/2023	707 E ORANGE GROVE BLVD	688	Y
PA202370332	DOMESTIC VIOLENCE:VIOLATION OF PROTECTIVE ORDER	1 90Z-183 273.6(A)	8/24/2023		8/24/2023	444 1/2 N MARENGO AVE	489	Y
PA202370149	DRIVE VEHICLE WITH NO PROOF OF INSURANCE	2 VC-113 16028(A)	8/24/2023		8/24/2023	LINCOLN AVE / BARTHE DR	272	X
PA202370149	UNLICENSED DRIVER	1 VC-83 12500(A)	8/24/2023		8/24/2023	LINCOLN AVE / BARTHE DR	272	X
PA2023800765	HIT AND RUN:CAUSE PROPERTY DAMAGE	1 VC-115 20002(A)	8/25/2023	8/25/2023	8/25/2023	363 E VILLA ST	542	X
PA202370637	UNLICENSED DRIVER	1 VC-83 12500(A)	8/25/2023		8/25/2023	N RAYMOND AVE / E VILLA ST	430	X
PA202370978	RESIST/DELAY/OBSTRUCT PEACE OFFICER	2 90Z-116 148(A)(1)	8/26/2023		8/26/2023	N MARENGO AVE / E WASHING	502	Y
PA202370569	DRINKING ALCOHOL PARK/CITY PROPERTY	1 90Z-303 3.24.110(A)	8/25/2023		8/26/2023	363 E VILLA ST	542	Y
PA202370978	OUTSIDE WARRANT - FELONY	3 INC-18 OSJ FEL WARRANT	8/26/2023		8/26/2023	N MARENGO AVE / E WASHING	502	X
PA202370988	INJURY TRAFFIC COLLISION	1 INC-2 901T	8/26/2023		8/26/2023	N LOS ROBLES AVE / E MOUNT	577	X
PA202371111	SUSPICIOUS CIRCUMSTANCE	1 INC-29 SUSPICIOUS CIRC	8/27/2023		8/27/2023	234 BARTHE DR	266	X
PA202370844	VEHICLE IMPOUND	1 INC-34 VEHICLE IMPOUND	8/26/2023		8/27/2023	39 W HAMMOND ST	332	X
PA202371077	HIT AND RUN:CAUSE PROPERTY DAMAGE	1 VC-115 20002(A)	8/27/2023		8/27/2023	N EL MOLINO AVE / E ORANGE	688	X
PA202371481	FALL ON CITY PROPERTY	1 INC-13 FALL	8/28/2023		8/28/2023	FAIR OAKS DR / N FAIR OAKS A	364	X
PA202371246	INJURY TRAFFIC COLLISION	1 INC-2 901T	8/28/2023		8/28/2023	W MOUNTAIN ST / SUNSET AVE	342	X
PA202371318	INJURY TRAFFIC COLLISION	1 INC-2 901T	8/28/2023		8/28/2023	1905 LINCOLN AVE	178	X
PA202371509	UNSAFE LANE CHANGE	3 VC-160 21658(A)	8/28/2023		8/28/2023	N ORANGE GROVE BLVD / N FA	353	X
PA202371502	FAILURE TO STOP AT STOP SIGN - LIMIT LINE/CROSS WALK, ETC.	1 VC-208 22450(A)	8/28/2023		8/28/2023	W MAPLE ST / LINCOLN AVE	311	X
PA202371509	NO REGISTRATION:VEHICLE/TRAILER/ETC	2 VC-375 4000(A)(1)	8/28/2023		8/28/2023	N ORANGE GROVE BLVD / N FA	353	X
PA202371272	UNLICENSED DRIVER	1 VC-83 12500(A)	8/28/2023		8/28/2023	N MADISON AVE / ASHTABULA	635	X
PA202371509	UNLICENSED DRIVER	1 VC-83 12500(A)	8/28/2023		8/28/2023	N ORANGE GROVE BLVD / N FA	353	X
PA202370223	RESTRICTED DRIVER OPERATE VEHICLE W/O INTERLOCK DEVICE	1 90Z-172 23247(E)	8/24/2023		8/29/2023	N MARENGO AVE / PLYMOUTH	485	Y
PA202371863	BENCH WARRANT/FAILURE TO APPEAR ON MISDEMEANOR CHARGE	1 90Z-37 978.5	8/29/2023		8/29/2023	1281 N FAIR OAKS AVE	335	Y
PA202371848	FALL ON CITY PROPERTY	1 INC-13 FALL	8/29/2023		8/29/2023	774 WORCESTER AVE	515	X
PA202369925	OUTSIDE WARRANT -MISD	2 INC-19 OSJ MISD WARRANT	8/23/2023		8/29/2023	SUMMIT AVE / PENN ST	461	X
PA202370223	DRIVE VEHICLE WITH NO PROOF OF INSURANCE	3 VC-113 16028(A)	8/24/2023		8/29/2023	N MARENGO AVE / PLYMOUTH	485	X
PA202370223	UNLICENSED DRIVER	2 VC-83 12500(A)	8/24/2023		8/29/2023	N MARENGO AVE / PLYMOUTH	485	X
PA202371865	UNLICENSED DRIVER	1 VC-83 12500(A)	8/29/2023		8/29/2023	E MOUNTAIN ST / N GARFIELD	551	X
PA202370281	DRIVING WITH SUSPENDED/REVOKED LICENSE	1 VC-98 14601.1(A)	8/24/2023		8/29/2023	RAYMOND AVE / HOWARD ST	393	X
PA202371881	CONSPIRE TO COMMIT ANY CRIME	3 90Z-142 182(A)(1)	8/30/2023		8/30/2023	267 E HOWARD ST	500	Y
PA202371896	CONSPIRE TO COMMIT ANY CRIME	3 90Z-142 182(A)(1)	8/30/2023		8/30/2023	267 E HOWARD ST	500	Y
PA202372127	DRINKING ALCOHOL PARK/CITY PROPERTY	1 90Z-303 3.24.110(A)	8/30/2023		8/30/2023	363 E VILLA ST	542	Y
PA202372121	MENTAL HEALTH 5150 WIC	1 INC-0 5150WIC	8/30/2023		8/30/2023	290 ELIZABETH ST	500	X
PA202371896	OUTSIDE WARRANT - FELONY	4 INC-18 OSJ FEL WARRANT	8/30/2023		8/30/2023	267 E HOWARD ST	500	X
PA202372087	SUSPICIOUS CIRCUMSTANCE	1 INC-29 SUSPICIOUS CIRC	8/30/2023		8/30/2023	1281 N FAIR OAKS AVE	335	X
PA202372395	DRUNK IN PUBLIC	1 90C-24 647(F)	8/31/2023		8/31/2023	N LOS ROBLES AVE / E WOODE	539	Y
PA202372196	RECOVERED OUTSIDE STOLEN VEHICLE	2 90Z-330 RECVEH	8/31/2023		8/31/2023	LINCOLN AVE / BLAKE ST	207	Y
PA202372345	BENCH WARRANT/FAILURE TO APPEAR ON FELONY CHARGE	1 90Z-36 978.5	8/31/2023		8/31/2023	N GARFIELD AVE / PARKE ST	537	Y
PA202372197	BENCH WARRANT/FAILURE TO APPEAR ON MISDEMEANOR CHARGE	1 90Z-37 978.5	8/31/2023		8/31/2023	LINCOLN AVE / BLAKE ST	207	Y
PA202372308	MISSING ADULT	1 INC-16 MISSING ADULT	8/31/2023		8/31/2023	456 E ORANGE GROVE BLVD	580	X
PA202372197	OUTSIDE WARRANT -MISD	2 INC-19 OSJ MISD WARRANT	8/31/2023		8/31/2023	LINCOLN AVE / BLAKE ST	207	X
PA202372580	CRITICAL MISSING - ADULT	1 INC-9	8/30/2023		8/31/2023	581 RIO GRANDE ST	607	X
PA202372417	HIT AND RUN:CAUSE PROPERTY DAMAGE	1 VC-115 20002(A)	8/26/2023		8/31/2023	1950 LINCOLN AVE	220	X
PA202372761	DUI:M:ALCOHOL/0.08 PERCENT OR MORE	2 90D-7	9/1/2023		9/1/2023	W MAPLE ST / W WALNUT ST	229	Y
PA202372680	MISSING ADULT	1 INC-16 MISSING ADULT	9/1/2023		9/1/2023	1539 NAVARRO AVE	306	X
PA202372634	HIT AND RUN:CAUSE PROPERTY DAMAGE	1 VC-115 20002(A)	9/1/2023		9/1/2023	576 N MARENGO AVE	499	X
PA202373028	CONTEMPT OF COURT:DISORDERLY BEHAVIOR	1 90C-7 166(A)(1)	9/2/2023		9/2/2023	960 N HUDSON AVE	724	Y
PA202373028	CONTEMPT OF COURT:DISOBEY COURT ORDER	2 90Z-133 166(A)(4)	9/2/2023		9/2/2023	960 N HUDSON AVE	724	Y
PA202373117	DECEASED PERSON	1 INC-12 DECEASED	9/2/2023		9/2/2023	1267 N HUDSON AVE	685	X
PA202373038	FOUND PROPERTY	1 INC-14 FOUND PROPERTY	9/2/2023		9/2/2023	787 MERRETT DR	714	X
PA202373267	INJURY TRAFFIC COLLISION	1 INC-2	9/2/2023		9/2/2023	E WASHINGTON BLVD / N LOS I	608	X
PA202373375	BENCH WARRANT/FAILURE TO APPEAR ON MISDEMEANOR CHARGE	1 90Z-37 978.5	9/3/2023		9/3/2023	932 N RAYMOND AVE	434	Y
PA202373455	FALL ON CITY PROPERTY	1 INC-13 FALL	9/3/2023		9/3/2023	N RAYMOND AVE / E ORANGE (436	X
PA202373375	OUTSIDE WARRANT -MISD	2 INC-19 OSJ MISD WARRANT	9/3/2023		9/3/2023	932 N RAYMOND AVE	434	X
PA202373380	SUSPICIOUS CIRCUMSTANCE	1 INC-29 SUSPICIOUS CIRC	9/3/2023		9/3/2023	1063 SUMMIT AVE	434	X
PA202373487	BENCH WARRANT/FAILURE TO APPEAR ON MISDEMEANOR CHARGE	1 90Z-37 978.5	9/3/2023		9/4/2023	442 N LOS ROBLES	581	Y
PA202373664	BENCH WARRANT/FAILURE TO APPEAR ON MISDEMEANOR CHARGE	2 90Z-41 979	9/4/2023		9/4/2023	1520 N RAYMOND AVE	455	Y
PA202373664	OUTSIDE WARRANT -MISD	3 INC-19 OSJ MISD WARRANT	9/4/2023		9/4/2023	1520 N RAYMOND AVE	455	X
PA202373693	INJURY TRAFFIC COLLISION	1 INC-2 901T	9/4/2023		9/4/2023	E WASHINGTON BLVD / N LOS I	608	X
PA202373702	OUTSIDE ASSIST	1 INC-21 OUTAST	9/4/2023		9/4/2023	1704 GLEN AVE	300	X
PA202373818	RECOVERED OUTSIDE STOLEN VEHICLE	1 90Z-330 RECVEH	9/5/2023		9/5/2023	232 CARLTON AVE	310	Y
PA202374050	BENCH WARRANT/FAILURE TO APPEAR ON MISDEMEANOR CHARGE	2 90Z-37 978.5	9/5/2023		9/5/2023	620 N OAKLAND AVE	617	Y
PA202374049	MENTAL HEALTH 5150 WIC	1 INC-0 5150WIC	9/5/2023		9/5/2023	400 N FAIR OAKS AVE	403	X
PA202373856	LOST PROPERTY	1 INC-15 LOST PROPERTY	9/3/2023		9/5/2023	955 N LAKE AVE	724	X

	<u>translation</u>	<u>UCR and</u>	<u>occ_date</u>	<u>to_occ_date</u>	<u>rep_date</u>	<u>location</u>	<u>grid</u>	<u>nibrs</u>
PA202373876	LOST PROPERTY	1 INC-15	LOST PROPERTY	9/5/2023		534 N FAIR OAKS AVE	402	X
PA202373878	MISSING ADULT	1 INC-16	MISSING ADULT	8/21/2023	9/5/2023	270 PARKE ST	499	X
PA202374176	INJURY TRAFFIC COLLISION	1 INC-2	901T	9/6/2023		E WASHINGTON BLVD / N LOS I	608	X
PA202374221	INJURY COLLISION - CITY PROPERTY DAMAGE	1 INC-31	901CPD	9/6/2023		N FAIR OAKS AVE / E HOWARD	391	X
PA202374197	HIT AND RUN:CAUSE PROPERTY DAMAGE	1 VC-115	20002(A)	9/6/2023		N FAIR OAKS AVE / W WASHINC	368	X
PA202374681	ALCOHOL: POSSESS OPEN ALCOHOLIC BEVERAGE IN PARK	1 90G-19	25620(a)	9/7/2023		363 E VILLA ST	542	Y
PA202374731	BENCH WARRANT/FAILURE TO APPEAR ON FELONY CHARGE	2 90Z-36	978.5	9/7/2023		279 GRANDVIEW ST	501	Y
PA202374624	FOUND PROPERTY	1 INC-14	FOUND PROPERTY	9/7/2023		500 E CLAREMONT ST	615	X
PA2023800822	LOST PROPERTY	1 INC-15	LOST PROPERTY	9/2/2023	9/2/2023	1175 N LAKE AVE	730	X
PA202374589	MISSING ADULT	1 INC-16	MISSING ADULT	9/5/2023		1811 N RAYMOND AVE	392	X
PA202374776	NO REGISTRATION:VEHICLE/TRAILER/ETC	2 VC-375	4000(A)(1)	9/7/2023		1081 N FAIR OAKS AVE	371	X
PA202374776	DRIVING WITH SUSPENDED/REVOKED LICENSE	3 VC-98	14601.1(A)	9/7/2023		1081 N FAIR OAKS AVE	371	X
PA202375092	BENCH WARRANT/FAILURE TO APPEAR ON FELONY CHARGE	1 90Z-36	978.5	9/8/2023		363 E VILLA ST	542	Y
PA202374936	BENCH WARRANT/FAILURE TO APPEAR ON MISDEMEANOR CHARGE	2 90Z-37	978.5	9/8/2023		965 N FAIR OAKS AVE	371	Y
PA2023800835	LOST PROPERTY	1 INC-15	LOST PROPERTY	9/5/2023	9/5/2023	363 E VILLA ST	542	X
PA202375092	OUTSIDE WARRANT - FELONY	2 INC-18	OSJ FEL WARRANT	9/8/2023		363 E VILLA ST	542	X
PA202374830	RETURNED MISSING JUVENILE	1 INC-27	RETURN JUVENILE	9/8/2023		226 W WASHINGTON BLVD	283	X
PA202375337	NON-INJURY TRAFFIC COLLISION	1 INC-4	902T	9/8/2023		6800 ANGELES CREST HWY	13	X
PA2023800816	HIT AND RUN:CAUSE PROPERTY DAMAGE	1 VC-115	20002(A)	9/8/2023	9/8/2023	520 N LOS ROBLES AVE	580	X
PA202375084	UNLICENSED DRIVER	1 VC-83	12500(A)	9/8/2023		1504 N FAIR OAKS AVE	391	X
PA202375381	INDECENT EXPOSURE: M	2 90C-11	314(1)	9/9/2023		370 ADENA ST	551	Y
PA202375381	TRESPASS: REFUSE TO LEAVE PROPERTY:PEACE OFFICER REQUEST	3 90J-27	602(O)(1)	9/9/2023		370 ADENA ST	551	Y
PA202375491	RESIST/DELAY/OBSTRUCT PEACE OFFICER	2 90Z-116	148(A)(1)	9/9/2023		1145 SUMMIT AVE	433	Y
PA202375381	RESIST/DELAY/OBSTRUCT PEACE OFFICER	5 90Z-116	148(A)(1)	9/9/2023		370 ADENA ST	551	Y
PA202375534	BENCH WARRANT/FAILURE TO APPEAR ON FELONY CHARGE	1 90Z-36	978.5	9/9/2023		700 E WASHINGTON BLVD	685	Y
PA202375406	FOUND PROPERTY	1 INC-14	FOUND PROPERTY	9/9/2023		LINCOLN AVE / DEL MONTE ST	227	X
PA202375398	BENCH WARRANT/FAILURE TO APPEAR ON FELONY CHARGE	2 90Z-36	978.5	9/9/2023		442 N LOS ROBLES AVE	581	Y
PA202375820	BENCH WARRANT/FAILURE TO APPEAR ON MISDEMEANOR CHARGE	1 90Z-37	978.5	9/10/2023		140 E LIME ST	265	Y
PA202375820	OUTSIDE WARRANT -MISD	2 INC-19	OSJ MISD WARRANT	9/10/2023		140 E LIME ST	265	X
PA202375576	RETURNED MISSING JUVENILE	1 INC-27	RETURN JUVENILE	9/9/2023		169 E ORANGE GROVE BLVD	469	X
PA202375845	TRESPASS:ENTER/OCCUPY PROPERTY/STRUCTURE WITHOUT CONSENT	2 90J-24	602(M)	9/10/2023		169 E ORANGE GROVE BLVD	469	Y
PA202376102	CONTEMPT OF COURT:VIOLATE PROTECTIVE ORDER/ETC	1 90Z-137	166(C)(1)	9/11/2023		1096 WORCESTER AVE	514	Y
PA202376146	CONTEMPT OF COURT:VIOLATE PROTECTIVE ORDER/ETC	1 90Z-137	166(C)(1)	9/11/2023		874 N LOS ROBLES AVE	578	Y
PA202375845	BRING/SEND DRUGS/ALCOHOL INTO JAIL/ETC	4 90Z-58	4573.5	9/10/2023		169 E ORANGE GROVE BLVD	469	Y
PA202376045	MISSING ADULT	1 INC-16	MISSING ADULT	9/11/2023		1651 FOREST AVE	169	X
PA202376044	OVERDOSE	1 INC-22	OVERDOSE	9/11/2023		E MAPLE ST / LAKE SB ON 210V	696	X
PA202376139	HIT AND RUN:CAUSE PROPERTY DAMAGE	1 VC-115	20002(A)	9/11/2023		LINCOLN AVE / W HOWARD ST	223	X
PA202376409	CONTEMPT OF COURT:VIOLATE PROTECTIVE ORDER/ETC	1 90Z-137	166(C)(1)	9/12/2023		1096 WORCESTER AVE	514	Y
PA202376417	DOMESTIC VIOLENCE:VIOLATION OF ORDER:CAUSE PHYSICAL INJURY	2 90Z-184	273.6(B)	9/12/2023		1912 BELMONT AVE	276	Y
PA202376156	OVERDOSE	1 INC-22	OVERDOSE	9/12/2023		565 N LAKE AVE	691	X
PA202376679	DRUNK IN PUBLIC	1 90C-24	647(F)	9/13/2023		N LOS ROBLES AVE / E MOUNT	577	Y
PA202376463	CRITICAL MISSING - JUVENILE	2 INC-10	CRITICAL MISSING	9/13/2023		302 E MONTANA ST	511	X
PA202376699	OUTSIDE WARRANT -MISD	1 INC-19	OSJ MISD WARRANT	9/13/2023		261 E ORANGE GROVE BLVD	488	X
PA202376658	INJURY TRAFFIC COLLISION	1 INC-2	901T	9/13/2023		N FAIR OAKS AVE / E HOWARD	391	X
PA202376463	CRITICAL MISSING - ADULT	1 INC-9	CRITICAL MISSING	9/13/2023		302 E MONTANA ST	511	X
PA202376994	CRITICAL MISSING - JUVENILE	1 INC-10	CRITICAL MISSING	9/14/2023		890 N MADISON AVE	638	X
PA202377066	MISSING JUVENILE	1 INC-17	MISSING JUVENILE	9/14/2023		669 N LOS ROBLES AVE	569	X
PA202375545	OUTSIDE WARRANT - FELONY	2 INC-18	OSJ FEL WARRANT	9/9/2023		700 E WASHINGTON BLVD	685	X
PA202376948	SUSPICIOUS CIRCUMSTANCE	1 INC-29	SUSPICIOUS CIRC	9/14/2023		1185 N MARENGO AVE	466	X
PA202377247	RESIST/DELAY/OBSTRUCT PEACE OFFICER	3 90Z-116	148(A)(1)	9/15/2023		1169 SUNSET AVE	286	Y
PA202375023	MENTAL HEALTH 5150 WIC	1 INC-0	5150WIC	9/8/2023		390 N GARFIELD AVE	524	X
PA202377203	LOST PROPERTY	1 INC-15	LOST PROPERTY	9/15/2023	9/15/2023	440 N MADISON AVE	645	X
PA202377194	MISSING ADULT	1 INC-16		9/10/2023		1025 N LOS ROBLES AVE	550	X
PA202377343	MISSING JUVENILE	1 INC-17	MISSING JUVENILE	9/15/2023		290 ELIZABETH ST	500	X
PA202377200	SUSPICIOUS CIRCUMSTANCE	1 INC-29	SUSPICIOUS CIRC	9/15/2023		1920 N FAIR OAKS AVE	390	X
PA202377157	UNLICENSED DRIVER	1 VC-83	12500(A)	9/15/2023		366 E ORANGE GROVE BLVD	553	X
PA202377403	DUI:M:ALCOHOL/0.08 PERCENT OR MORE	1 90D-7	23152(B)	9/15/2023		W MOUNTAIN ST / BARTHE DR	266	Y
PA202377547	INJURY TRAFFIC COLLISION	1 INC-2	901T	9/16/2023		N EL MOLINO AVE / E ORANGE	688	X
PA202377485	VEHICLE IMPOUND	1 INC-34	VEHICLE IMPOUND	9/16/2023		590 N LOS ROBLES AVE	580	X
PA202377486	VEHICLE IMPOUND	1 INC-34	VEHICLE IMPOUND	9/16/2023		580 N LOS ROBLES AVE	580	X
PA202377490	VEHICLE IMPOUND	1 INC-34	VEHICLE IMPOUND	9/16/2023		626 N LOS ROBLES AVE	580	X
PA202377489	VEHICLE IMPOUND	1 INC-34	VEHICLE IMPOUND	9/16/2023		N LOS ROBLES AVE / ASHTABU	596	X
PA202377496	VEHICLE IMPOUND	1 INC-34	VEHICLE IMPOUND	9/16/2023		400 N LOS ROBLES AVE	581	X
PA202377403	RED LIGHT VIOLATION	3 VC-141	21453(A)	9/15/2023		W MOUNTAIN ST / BARTHE DR	266	X
PA202377905	MENTAL HEALTH 5150 WIC	1 INC-0	5150WIC	9/17/2023		849 SUMMIT AVE	435	X
PA202377826	SUSPICIOUS CIRCUMSTANCE	1 INC-29	SUSPICIOUS CIRC	6/4/2023		587 PROSPECT BLVD	193	X
PA202377943	HIT AND RUN:CAUSE PROPERTY DAMAGE	1 VC-115	20002(A)	9/17/2023		925 SUMMIT AVE	434	X
PA202378168	PROBATION VIOLATION-PROBABLE CAUSE TO REARREST/REVOKE	2 90Z-110	1203.2(A)	9/18/2023		817 N GARFIELD AVE	515	Y
PA202378004	BENCH WARRANT/FAILURE TO APPEAR ON MISDEMEANOR CHARGE	2 90Z-37	978.5	9/18/2023		799 N LAKE AVE	716	Y
PA202378163	MENTAL HEALTH 5150 WIC	1 INC-0	5150WIC	9/18/2023		884 WRIGHT AVE	714	X
PA202378081	OTHER ACCIDENT	1 INC-20	OTHACC	9/18/2023		525 W HAMMOND ST	185	X
PA202378097	SUSPICIOUS CIRCUMSTANCE	1 INC-29	SUSPICIOUS CIRC	9/18/2023		652 N RAYMOND AVE	423	X
PA202378052	SUSPICIOUS CIRCUMSTANCE	1 INC-29	SUSPICIOUS CIRC	9/18/2023		440 N MADISON AVE	645	X
PA202378460	BENCH WARRANT/FAILURE TO APPEAR ON FELONY CHARGE	1 90Z-36	978.5	9/19/2023		N MARENGO AVE / E MOUNTAIN	487	Y
PA202378513	MENTAL HEALTH 5150 WIC	1 INC-0	5150WIC	9/19/2023		1329 N LAKE AVE	726	X
PA202378448	MISSING JUVENILE	1 INC-17	MISSING JUVENILE	9/19/2023		1376 SUNSET AVE	304	X
PA202378460	OUTSIDE WARRANT - FELONY	2 INC-18	OSJ FEL WARRANT	9/19/2023		N MARENGO AVE / E MOUNTAIN	487	X
PA202378253	INJURY TRAFFIC COLLISION	1 INC-2	901T	9/19/2023		N LOS ROBLES AVE / E MOUNT	577	X
PA202378519	RETURNED MISSING ADULT	1 INC-26	RETURN ADULT	9/19/2023		691 E WASHINGTON BLVD	659	X
PA202378560	OUTSIDE WARRANT -MISD	1 INC-19		9/20/2023		433 MAPLE WAY	662	X
PA202378837	MENTAL HEALTH 5150 WIC	1 INC-0	5150WIC	9/21/2023		514 CYPRESS AVE	311	X
PA202378901	DECEASED PERSON	1 INC-12	DECEASED	9/21/2023		885 MANZANITA AVE	291	X

	<u>translation</u>	<u>UCR and</u>	<u>occ_date</u>	<u>to_occ_date</u>	<u>rep_date</u>	<u>location</u>	<u>grid</u>	<u>nibrs</u>
PA202379113	NON INJURY TRAFFIC COLLISION - CITY PROPERTY DAMAGE	1 INC-3 902CPD	9/21/2023		9/21/2023	LINCOLN AVE / W VILLA ST	355	X
PA202379506	DUI:M:ALCOHOL	1 90D-6 23152(A)	9/22/2023		9/22/2023	E ORANGE GROVE BLVD / N RA	436	Y
PA202379391	MISSING ADULT	1 INC-16 MISSING ADULT	9/21/2023		9/22/2023	811 E WASHINGTON BLVD	713	X
PA202379563	SUSPICIOUS CIRCUMSTANCE	1 INC-29 SUSPICIOUS CIRC	9/22/2023		9/22/2023	465 SUMMIT AVE	431	X
PA202379315	INJURY COLLISION - CITY PROPERTY DAMAGE	1 INC-31 901CPD	9/22/2023		9/22/2023	E ORANGE GROVE BLVD / N EL	688	X
PA202379460	VEHICLE IMPOUND	1 INC-34 VEHICLE IMPOUND	9/22/2023		9/22/2023	N MARENGO AVE / E MOUNTAIN	487	X
PA202379237	UNLICENSED DRIVER	1 VC-83 12500(A)	9/22/2023		9/22/2023	1415 N GARFIELD AVE	502	X
PA202379855	DOMESTIC VIOLENCE:VIOLATION OF PROTECTIVE ORDER	2 90Z-183 273.6(A)	9/23/2023		9/23/2023	1798 SUMMIT AVE	461	Y
PA202379682	FOUND PROPERTY	1 INC-14 FOUND PROPERTY	9/23/2023		9/23/2023	1293 N GARFIELD AVE	505	X
PA202379708	MISSING ADULT	1 INC-16 MISSING ADULT	9/22/2023		9/23/2023	1929 EL SERENO AVE	326	X
PA202379635	VEHICLE IMPOUND	1 INC-34 VEHICLE IMPOUND	9/23/2023		9/23/2023	WORCESTER AVE / E MOUNTAIN	514	X
PA202379968	CONTEMPT OF COURT:DISOBEY COURT ORDER	2 90Z-133 166(A)(4)	9/24/2023		9/24/2023	1759 N MARENGO AVE	461	Y
PA202380044	SUSPICIOUS CIRCUMSTANCE	1 INC-29 SUSPICIOUS CIRC	9/24/2023		9/24/2023	475 WICKLIFFE DR	599	X
PA202380066	DOCUMENTATION PURPOSES ONLY	1 INC-36 DOCUMENTATION	9/24/2023		9/24/2023	1899 N RAYMOND AVE	390	X
PA202380262	LOST PROPERTY	1 INC-15 LOST PROPERTY	9/25/2023		9/25/2023	725 N RAYMOND AVE	414	X
PA2023800859	LOST PROPERTY	1 INC-15 LOST PROPERTY	9/22/2023	9/25/2023	9/25/2023	251 E WASHINGTON BLVD	502	X
PA202380250	OVERDOSE	1 INC-22 OVERDOSE	9/25/2023		9/25/2023	1190 SUMMIT AVE	466	X
PA202380627	RECKLESS DRIVING: WILLFUL OR WANTON DISREGARD FOR THE SAFETY OF PEOPLE OR PROPERTY	1 90Z-331 23103(A)	9/26/2023		9/26/2023	50 W MOUNTAIN ST	342	Y
PA202380718	OUTSIDE WARRANT -MISD	2 INC-19 OSJ MISD WARRANT	9/26/2023		9/26/2023	700 E VILLA ST	662	X
PA202380690	OVERDOSE	1 INC-22 OVERDOSE	9/26/2023		9/26/2023	845 N MARENGO AVE	468	X
PA202380519	NON INJURY TRAFFIC COLLISION - CITY PROPERTY DAMAGE	1 INC-3 902CPD	9/26/2023		9/26/2023	1379 N LAKE AVE	743	X
PA202380519	UNLICENSED DRIVER	2 VC-83 12500(A)	9/26/2023		9/26/2023	1379 N LAKE AVE	743	X
PA202381032	CONTEMPT OF COURT:DISOBEY COURT ORDER	1 90Z-133 166(A)(4)	9/27/2023		9/27/2023	332 E ORANGE GROVE BLVD	537	Y
PA202378998	BENCH WARRANT/FAILURE TO APPEAR ON FELONY CHARGE	4 90Z-36 978.5	9/21/2023		9/27/2023	1081 N FAIR OAKS AVE	371	Y
PA202381039	MENTAL HEALTH 5150 WIC	1 INC-0 5150WIC	9/27/2023		9/27/2023	736 N GARFIELD AVE	553	X
PA202381045	DECEASED PERSON	1 INC-12 DECEASED	9/27/2023		9/27/2023	842 E VILLA ST	718	X
PA202380883	LOST PROPERTY	1 INC-15 LOST PROPERTY	1/1/2023		9/27/2023	418 N LOS ROBLES AVE	581	X
PA202380947	INJURY TRAFFIC COLLISION	1 INC-2 901T	9/27/2023		9/27/2023	N EL MOLINO AVE / E WOODBU	643	X
PA202380807	NON INJURY TRAFFIC COLLISION - CITY PROPERTY DAMAGE	1 INC-3 902CPD	9/27/2023		9/27/2023	N LOS ROBLES AVE / E ORANG	596	X
PA202381311	MISSING JUVENILE	1 INC-17 MISSING JUVENILE	9/28/2023		9/28/2023	1099 N RAYMOND AVE	412	X
PA202381588	ALCOHOL: POSSESS OPEN ALCOHOLIC BEVERAGE IN PARK	1 90G-19 25620(a)	9/29/2023		9/29/2023	363 E VILLA ST	542	Y
PA202381637	RESIST/DELAY/OBSTRUCT PEACE OFFICER	6 90Z-116 148(A)(1)	9/29/2023		9/29/2023	762 N FAIR OAKS AVE	385	Y
PA202381616	CONTRIBUTE TO DELINQUENCY OF MINOR	8 90Z-181 272(A)(1)	9/29/2023		9/29/2023	1081 N FAIR OAKS AVE	371	Y
PA202381425	DOMESTIC VIOLENCE:VIOLATION OF PROTECTIVE ORDER	1 90Z-183 273.6(A)	9/29/2023		9/29/2023	1096 WORCESTER AVE	514	Y
PA202381567	DOMESTIC VIOLENCE:VIOLATION OF PROTECTIVE ORDER	1 90Z-183 273.6(A)	9/23/2023		9/29/2023	1485 N GARFIELD AVE	501	Y
PA202381569	DOMESTIC VIOLENCE:VIOLATION OF PROTECTIVE ORDER	2 90Z-183 273.6(A)	9/29/2023		9/29/2023	877 WORCESTER AVE	488	Y
PA202381521	LOST PROPERTY	1 INC-15 LOST PROPERTY	9/29/2023		9/29/2023	675 N LAKE AVE	695	X
PA202381637	OUTSIDE WARRANT - FELONY	7 INC-18 OSJ FEL WARRANT	9/29/2023		9/29/2023	762 N FAIR OAKS AVE	385	X
PA202381610	OTHER ACCIDENT	1 INC-20 OTHACC	9/29/2023		9/29/2023	BELMONT AVE / IDAHO ST	276	X
PA202381632	OTHER ACCIDENT	1 INC-20 OTHACC	9/29/2023		9/29/2023	102 W MOUNTAIN ST	342	X
PA202381353	INJURY COLLISION - CITY PROPERTY DAMAGE	1 INC-31 901CPD	9/28/2023		9/29/2023	E ORANGE GROVE BLVD / N EL	688	X
PA202381519	UNLICENSED DRIVER	1 VC-83 12500(A)	9/29/2023		9/29/2023	W MOUNTAIN ST / LINCOLN AVI	218	X
PA202381903	CONTEMPT OF COURT:DISOBEY COURT ORDER	1 90Z-133 166(A)(4)	2/9/2023		9/30/2023	1211 N EL MOLINO AVE	615	Y
PA202381786	SUSPICIOUS CIRCUMSTANCE	1 INC-29 SUSPICIOUS CIRC	1/1/2008	9/30/2023	9/30/2023	660 N EL MOLINO AVE	695	X
PA202381830	SUSPICIOUS CIRCUMSTANCE	1 INC-29 SUSPICIOUS CIRC	9/29/2023	9/29/2023	9/30/2023	1520 N RAYMOND AVE	455	X
PA202381972	SUSPICIOUS CIRCUMSTANCE	1 INC-29 SUSPICIOUS CIRC	9/30/2023		9/30/2023	1329 N LAKE AVE	726	X
PA202381723	INJURY COLLISION - HIT & RUN	1 INC-33 901THR	9/29/2023		9/30/2023	E MOUNTAIN ST / WRIGHT AVE	686	X
PA202382064	WILLFULLY DISTURB-LOUD AND UNREASONABLE NOISE	1 90C-15 415(2)	10/1/2023		10/1/2023	GRANDVIEW ST / N MARENGO	501	Y
PA202382075	Post Release Community Supervision (PRCS)	2 90Z-332 3455(B)(1)	10/1/2023		10/1/2023	1379 N LAKE AVE	743	X
PA202382075	OUTSIDE WARRANT - FELONY	3 INC-18 OSJ FEL WARRANT	10/1/2023		10/1/2023	1379 N LAKE AVE	743	X
PA202382164	INJURY TRAFFIC COLLISION	1 INC-2 901T	10/1/2023		10/1/2023	W MOUNTAIN ST / SUNSET AVE	342	X
PA202382477	DRUNK IN PUBLIC	2 90C-24 647(F)	10/2/2023		10/2/2023	302 E VILLA ST	524	Y
PA202382408	CONTEMPT OF COURT:DISOBEY COURT ORDER	1 90Z-133 166(A)(4)	9/27/2023	9/27/2023	10/2/2023	281 E VILLA ST	499	Y
PA202382312	MISSING JUVENILE	1 INC-17 MISSING JUVENILE	9/30/2023		10/2/2023	517 E WASHINGTON BLVD	608	X
PA202382441	INJURY TRAFFIC COLLISION	1 INC-2 901T	10/2/2023		10/2/2023	N LOS ROBLES AVE / LADERA S	607	X
PA202382343	INJURY TRAFFIC COLLISION	1 INC-2 901T	10/2/2023		10/2/2023	655 N FAIR OAKS AVE	336	X
PA202382642	CONTEMPT OF COURT:VIOLATE PROTECTIVE ORDER/ETC	1 90Z-137 166(C)(1)	10/3/2023		10/3/2023	827 WORCESTER AVE	488	Y
PA202382714	CONTEMPT OF COURT:VIOLATE PROTECTIVE ORDER/ETC	1 90Z-137 166(C)(1)	9/18/2023		10/3/2023	2026 SUMMIT AVE	459	Y
PA202382514	MENTAL HEALTH 5150 WIC	1 INC-0 5150WIC	10/3/2023		10/3/2023	1277 N FAIR OAKS AVE	335	X
PA202382568	LOST PROPERTY	1 INC-15 LOST PROPERTY	10/3/2023		10/3/2023	455 N RAYMOND AVE	403	X
PA202382623	OTHER ACCIDENT	1 INC-20 OTHACC	10/3/2023		10/3/2023	E FOOTHILL FWY / LAKE SB ON	619	X
PA202382593	SUSPICIOUS CIRCUMSTANCE	1 INC-29 SUSPICIOUS CIRC	10/3/2023		10/3/2023	1512 N EL MOLINO AVE	698	X
PA202382891	INJURY TRAFFIC COLLISION - CITY PROPERTY DAMAGE	1 901CPD- 901CPD	10/4/2023		10/4/2023	E ORANGE GROVE BLVD / N EL	688	X
PA202383261	FOUND PROPERTY	1 INC-14 FOUND PROPERTY	10/5/2023		10/5/2023	45 E WASHINGTON BLVD	391	X
PA2023800894	HIT AND RUN:CAUSE PROPERTY DAMAGE	1 VC-115 20002(A)	10/5/2023	10/5/2023	10/5/2023	CEDAR ST / EL SERENO AVE	367	X
PA202383681	BENCH WARRANT/FAILURE TO APPEAR ON FELONY CHARGE	1 90Z-36 978.5	10/6/2023		10/6/2023	MENTONE AVE / W WASHINGT	259	Y
PA202383701	BENCH WARRANT/FAILURE TO APPEAR ON MISDEMEANOR CHARGE	1 90Z-37 978.5	10/6/2023		10/6/2023	LINCOLN AVE / N ORANGE GRC	336	Y
PA202383577	SUSPICIOUS CIRCUMSTANCE	1 INC-29 SUSPICIOUS CIRC	10/6/2023		10/6/2023	1020 N RAYMOND AVE	434	X
PA202383495	NON INJURY TRAFFIC COLLISION - CITY PROPERTY DAMAGE	1 INC-3 902CPD	10/6/2023		10/6/2023	N FAIR OAKS AVE / E TREMONI	392	X
PA202383859	SUSPICIOUS CIRCUMSTANCE	1 INC-29 SUSPICIOUS CIRC	10/7/2023		10/7/2023	1183 SUMMIT AVE	433	X
PA202383841	HIT AND RUN:CAUSE PROPERTY DAMAGE	1 VC-115 20002(A)	10/7/2023		10/7/2023	N HUDSON AVE / E MOUNTAIN	724	X
PA202383977	DOMESTIC VIOLENCE:VIOLATION OF PROTECTIVE ORDER	1 90Z-183 273.6(A)	10/7/2023		10/8/2023	1450 N GARFIELD AVE	547	Y
PA202383095	MENTAL HEALTH 5150 WIC	1 INC-0 5150WIC	10/8/2023		10/8/2023	2067 N RAYMOND AVE	389	X
PA202384036	MISSING JUVENILE	1 INC-17 MISSING JUVENILE	10/8/2023		10/8/2023	855 N MADISON AVE	603	X
PA202384095	INJURY TRAFFIC COLLISION	1 INC-2 901T	10/8/2023		10/8/2023	E WASHINGTON BLVD / N EL M	659	X
PA2023800896	HIT AND RUN:CAUSE PROPERTY DAMAGE	1 VC-115 20002(A)	10/7/2023	10/8/2023	10/8/2023	1370 N MARENGO AVE	482	X
PA202384444	DRUNK IN PUBLIC	1 90C-24 647(F)	10/9/2023		10/9/2023	1329 N LAKE AVE	726	Y
PA202384367	RESIST/DELAY/OBSTRUCT PEACE OFFICER	3 90Z-116 148(A)(1)	10/9/2023		10/9/2023	1375 NAVARRO AVE	304	Y
PA2023800899	HIT AND RUN:CAUSE PROPERTY DAMAGE	1 VC-115 20002(A)	10/9/2023	10/9/2023	10/9/2023	N FAIR OAKS AVE / ESTHER ST	402	X

	<u>translation</u>	<u>UCR and</u>	<u>occ_date</u>	<u>to_occ_date</u>	<u>rep_date</u>	<u>location</u>	<u>grid</u>	<u>nibrs</u>
PA202384652	BENCH WARRANT/FAILURE TO APPEAR ON MISDEMEANOR CHARGE	3 90Z-37 978.5	10/10/2023		10/10/2023	260 DEL MONTE ST	263	Y
PA202384578	SUSPICIOUS CIRCUMSTANCE	1 INC-29	10/10/2023		10/10/2023	1505 N MARENGO AVE	455	X
PA202382752	Post Release Community Supervision (PRCS)	4 90Z-332 3455(B)(1)	10/3/2023		10/11/2023	1081 N FAIR OAKS AVE	371	X
PA202382752	BENCH WARRANT/FAILURE TO APPEAR ON FELONY CHARGE	5 90Z-36 978.5	10/3/2023		10/11/2023	1081 N FAIR OAKS AVE	371	Y
PA202384801	DECEASED PERSON	1 INC-12 DECEASED	10/11/2023		10/11/2023	824 N EUCLID AVE	562	X
PA202384708	FOUND PROPERTY	1 INC-14 FOUND PROPERTY	10/11/2023		10/11/2023	743 N LAKE AVE	716	X
PA202384706	MISSING ADULT	1 INC-16 MISSING ADULT	10/10/2023		10/11/2023	1415 N GARFIELD AVE	502	X
PA202384694	MISSING ADULT	1 INC-16 MISSING ADULT	10/11/2023		10/11/2023	390 N GARFIELD AVE	524	X
PA202384898	MISSING JUVENILE	1 INC-17 MISSING JUVENILE	10/9/2023		10/11/2023	596 N MARENGO AVE	499	X
PA202382752	OUTSIDE WARRANT - FELONY	6 INC-18 OSJ FEL WARRANT	10/3/2023		10/11/2023	1081 N FAIR OAKS AVE	371	X
PA202385026	ADULTS IN PARK AFTER HOURS	1 MC-33 3.24.110(A)(23)	10/11/2023		10/11/2023	1081 N FAIR OAKS AVE	371	X
PA202385143	TRESPASSING	2 90J-2 602	10/12/2023		10/12/2023	605 N. LAKE AVENUE	691	Y
PA202385143	RESIST/DELAY/OBSTRUCT PEACE OFFICER	3 90Z-116 148(A)(1)	10/12/2023		10/12/2023	605 N. LAKE AVENUE	691	Y
PA202385333	MENTAL HEALTH 5150 WIC	1 INC-0 5150WIC	10/12/2023		10/12/2023	1060 N RAYMOND AVE	434	X
PA202385189	FOUND PROPERTY	1 INC-14 FOUND PROPERTY	10/12/2023		10/12/2023	393 N LAKE AVE	718	X
PA202385258	SUSPICIOUS CIRCUMSTANCE	1 INC-29 SUSPICIOUS CIRC	10/12/2023		10/12/2023	529 E WASHINGTON BLVD	608	X
PA202385028	ADULTS IN PARK AFTER HOURS	1 MC-33 3.24.110(A)(23)	10/11/2023		10/12/2023	1081 N FAIR OAKS AVE	371	X
PA202385152	UNLICENSED DRIVER	1 VC-83 12500(A)	10/12/2023		10/12/2023	W WASHINGTON BLVD / NAVAF	330	X
PA202385603	DOMESTIC VIOLENCE:VIOLATION OF PROTECTIVE ORDER	1 90Z-183 273.6(A)	10/13/2023		10/13/2023	181 E WASHINGTON BLVD	473	Y
PA202385675	DRINKING ALCOHOL IN PUBLIC PLACE	2 90Z-321 9.24.010(A)	10/13/2023		10/13/2023	1488 NAVARRO AVE	329	Y
PA202385580	BENCH WARRANT/FAILURE TO APPEAR ON MISDEMEANOR CHARGE	2 90Z-37 978.5	10/13/2023		10/13/2023	MCGREW ALLEY S/O ORANGE	542	Y
PA202385580	OUTSIDE WARRANT - FELONY	3 INC-18 OSJ FEL WARRANT	10/13/2023		10/13/2023	MCGREW ALLEY S/O ORANGE	542	X
PA202385523	OUTSIDE WARRANT -MISD	2 INC-19 OSJ MISD WARRANT	10/13/2023		10/13/2023	1677 EL SERENO AVE	327	X
PA202385602	SUSPICIOUS CIRCUMSTANCE	1 INC-29 SUSPICIOUS CIRC	10/13/2023		10/13/2023	89 W HAMMOND ST	332	X
PA202385675	OBSTRUCTING A PUBLIC WAY	3 MC-20 12.12.080	10/13/2023		10/13/2023	1488 NAVARRO AVE	329	X
PA202385714	DUI:M:ALCOHOL	1 90D-6 23152(A)	10/13/2023		10/14/2023	N MADISON AVE / E ORANGE G	617	Y
PA202385873	RECKLESS DRIVING: WILLFUL OR WANTON DISREGARD FOR THE SAFETY OF PEOPLE OR PROPERTY	1 90Z-331 23103(A)	10/14/2023		10/14/2023	1627 N FAIR OAKS AVE	366	Y
PA202385891	BENCH WARRANT/FAILURE TO APPEAR ON FELONY CHARGE	1 90Z-36 978.5	10/14/2023		10/14/2023	363 E VILLA ST	542	Y
PA202385973	FOUND PROPERTY	1 INC-14 FOUND PROPERTY	10/14/2023		10/14/2023	600 E WASHINGTON BLVD	613	X
PA202385891	OUTSIDE WARRANT - FELONY	2 INC-18 OSJ FEL WARRANT	10/14/2023		10/14/2023	363 E VILLA ST	542	X
PA202385984	INJURY TRAFFIC COLLISION	1 INC-2 901T	10/14/2023		10/14/2023	N ORANGE GROVE BLVD / SUN	353	X
PA202385873	INJURY COLLISION - CITY PROPERTY DAMAGE	2 INC-31 901CPD	10/14/2023		10/14/2023	1627 N FAIR OAKS AVE	366	X
PA202385945	SAFEKEEPING	1 INC-35 SAFEKEEPING	10/14/2023		10/14/2023	465 W WASHINGTON BLVD	187	X
PA202385714	UNLICENSED DRIVER	3 VC-83 12500(A)	10/13/2023		10/14/2023	N MADISON AVE / E ORANGE G	617	X
PA202385984	UNLICENSED DRIVER	2 VC-83 12500(A)	10/14/2023		10/14/2023	N ORANGE GROVE BLVD / SUN	353	X
PA202386503	DUI:M:ALCOHOL/0.08 PERCENT OR MORE	2 90D-7 23152(B)	10/16/2023		10/16/2023	871 ELIZABETH ST	739	Y
PA202386561	DOMESTIC VIOLENCE:VIOLATION OF PROTECTIVE ORDER	1 90Z-183 273.6(A)	10/16/2023	10/16/2023	10/16/2023	405 N MADISON AVE	617	Y
PA202386431	LOST PROPERTY	1 INC-15 LOST PROPERTY	10/12/2023		10/16/2023	592 W HAMMOND ST	182	X
PA202386465	INJURY TRAFFIC COLLISION	1 INC-2 901T	10/16/2023		10/16/2023	776 E MOUNTAIN ST	714	X
PA202386602	INJURY TRAFFIC COLLISION	1 INC-2 901T	10/16/2023		10/16/2023	E WASHINGTON BLVD / N LOS I	608	X
PA202386531	SUSPICIOUS CIRCUMSTANCE	1 INC-29 SUSPICIOUS CIRC	10/16/2023		10/16/2023	1505 N MARENGO AVE	455	X
PA202386849	CONTEMPT OF COURT:DISOBEY COURT ORDER	1 90Z-133 166(A)(4)	10/16/2023		10/17/2023	827 WORCESTER AVE	488	Y
PA202386756	SUSPICIOUS CIRCUMSTANCE	1 INC-29 SUSPICIOUS CIRC	10/17/2023		10/17/2023	1899 N RAYMOND AVE	390	X
PA202386868	DRIVING WITH SUSPENDED/REVOKED LICENSE	3 VC-98 14601.1(A)	10/17/2023		10/17/2023	700 E WASHINGTON BLVD	685	X
PA202387078	DRINKING ALCOHOL PARK/CITY PROPERTY	1 90Z-303 3.24.110(A)	10/18/2023		10/18/2023	363 E VILLA ST	542	Y
PA202387126	HIT AND RUN RESULTING IN DEATH	1 90Z-343 20001(A)	10/18/2023		10/18/2023	N RAYMOND AVE / PENN ST	427	X
PA202387126	VIOLATION OF PAROLE-FELONY	2 90Z-53 3056	10/18/2023		10/18/2023	N RAYMOND AVE / PENN ST	427	Y
PA202386838	DECEASED PERSON	1 INC-12 DECEASED	10/17/2023		10/18/2023	1966 MENTONE AVE	265	X
PA202386936	MISSING ADULT	1 INC-16 MISSING ADULT	10/18/2023		10/18/2023	1415 N GARFIELD AVE	502	X
PA202387278	INJURY TRAFFIC COLLISION - CITY PROPERTY DAMAGE	1 901CPD- 901CPD	10/19/2023		10/19/2023	W WASHINGTON BLVD / GLEN /	287	X
PA202387428	MENTAL HEALTH 5150 WIC	1 INC-0 5150WIC	10/19/2023		10/19/2023	1585 N FAIR OAKS AVE	366	X
PA202387317	FOUND PROPERTY	1 INC-14 FOUND PROPERTY	10/19/2023		10/19/2023	266 W WASHINGTON BLVD	256	X
PA202387229	INJURY TRAFFIC COLLISION	1 INC-2 901T	10/19/2023		10/19/2023	N LOS ROBLES AVE / E VILLA S	580	X
PA2023800939	HIT AND RUN:CAUSE PROPERTY DAMAGE	1 VC-115 20002(A)	10/18/2023	10/18/2023	10/19/2023	2020 N FAIR OAKS AVE	390	X
PA202387575	DRINKING ALCOHOL PARK/CITY PROPERTY	1 90Z-303 3.24.110(A)	10/20/2023		10/20/2023	363 E VILLA ST	542	Y
PA202387043	BENCH WARRANT/FAILURE TO APPEAR ON FELONY CHARGE	1 90Z-36 978.5	10/18/2023		10/20/2023	E MOUNTAIN ST / N FAIR OAKS	384	Y
PA202387791	MENTAL HEALTH 5150 WIC	1 INC-0 5150WIC	10/20/2023		10/20/2023	390 N GARFIELD AVE	524	X
PA202387897	RESIST/DELAY/OBSTRUCT PEACE OFFICER	4 90Z-116 148(A)(1)	10/21/2023		10/21/2023	923 N RAYMOND AVE	412	Y
PA202388125	PUBLIC NUISANCE	1 90C-1 370	10/21/2023		10/22/2023	172 W CLAREMONT ST	332	Y
PA202388254	BENCH WARRANT/FAILURE TO APPEAR ON MISDEMEANOR CHARGE	3 90Z-37 978.5	10/22/2023		10/22/2023	1454 N MARENGO AVE	502	Y
PA202388244	OTHER ACCIDENT	1 INC-20 OTHACC	10/22/2023		10/22/2023	1667 KENILWORTH AVE	153	X
PA202388356	DOCUMENTATION PURPOSES ONLY	1 INC-36 DOCUMENTATION	10/22/2023		10/22/2023	518 E MOUNTAIN ST	603	X
PA202388499	RECOVERED OUTSIDE STOLEN VEHICLE	1 90Z-330 RECVEH	10/23/2023		10/23/2023	GRANDVIEW ST / N MARENGO	501	Y
PA2023800947	HIT AND RUN:CAUSE PROPERTY DAMAGE	1 VC-115 20002(A)	10/23/2023	10/23/2023	10/23/2023	N LAKE AVE / LADERA ST	698	X
PA202388921	CONTEMPT OF COURT:DISOBEY COURT ORDER	1 90Z-133 166(A)(4)	10/20/2023		10/24/2023	2020 NEWPORT AVE	233	Y
PA202388853	DOMESTIC VIOLENCE:VIOLATION OF PROTECTIVE ORDER	1 90Z-183 273.6(A)	10/24/2023		10/24/2023	877 WORCESTER AVE	488	Y
PA202388851	RECOVERED OUTSIDE STOLEN VEHICLE	1 90Z-330 RECVEH	10/24/2023		10/24/2023	619 N EL MOLINO AVE	644	Y
PA202388964	BENCH WARRANT/FAILURE TO APPEAR ON FELONY CHARGE	1 90Z-36 978.5	10/24/2023		10/24/2023	N FAIR OAKS AVE / W HOWARC	366	Y
PA202388868	BENCH WARRANT/FAILURE TO APPEAR ON FELONY CHARGE	1 90Z-36 978.5	10/24/2023		10/24/2023	439 E ORANGE GROVE BLVD	596	Y
PA202388866	MENTAL HEALTH 5150 WIC	1 INC-0 5150WIC	10/24/2023		10/24/2023	220 CLINTON ST	292	X
PA202388536	MENTAL HEALTH 5150 WIC	1 INC-0 5150WIC	10/23/2023		10/24/2023	1515 N FAIR OAKS AVE	367	X
PA202388672	MISSING ADULT	1 INC-16 MISSING ADULT	10/24/2023		10/24/2023	1415 N GARFIELD AVE	502	X
PA202388675	MISSING ADULT	1 INC-16 MISSING ADULT	10/23/2023		10/24/2023	1415 N GARFIELD AVE	502	X
PA202388525	HIT AND RUN:CAUSE PROPERTY DAMAGE	1 VC-115 20002(A)	10/22/2023		10/24/2023	JACKSON ST / N OAKLAND AVE	577	X
PA202389201	DRUNK IN PUBLIC	1 90C-24 647(F)	10/25/2023		10/25/2023	1477 N RAYMOND AVE	391	Y
PA202389221	BENCH WARRANT/FAILURE TO APPEAR ON FELONY CHARGE	1 90Z-36 978.5	10/25/2023		10/25/2023	E WASHINGTON BLVD / N FAIR	395	Y
PA202389255	BENCH WARRANT/FAILURE TO APPEAR ON FELONY CHARGE	2 90Z-36 978.5	10/25/2023		10/25/2023	N RAYMOND AVE / E WASHING	422	Y
PA202389382	DOMESTIC VIOLENCE:VIOLATION OF PROTECTIVE ORDER	1 90Z-183 273.6(A)	10/26/2023		10/26/2023	487 E WASHINGTON BLVD	608	Y
PA202389470	DISORD COND:DISTRIBUTE IMAGES OF INTIMATE BODY PARTS OF ID'D PERSON W/ INTENT TO CAUSE SERIOUS EMOTIONAL DISTRESS	1 90Z-277 647(J)(4)(A)	11/18/2021		10/26/2023	1628 GLEN AVE	300	Y
PA202389618	MENTAL HEALTH 5150 WIC	1 INC-0 5150WIC	10/26/2023		10/26/2023	290 ELIZABETH ST	500	X

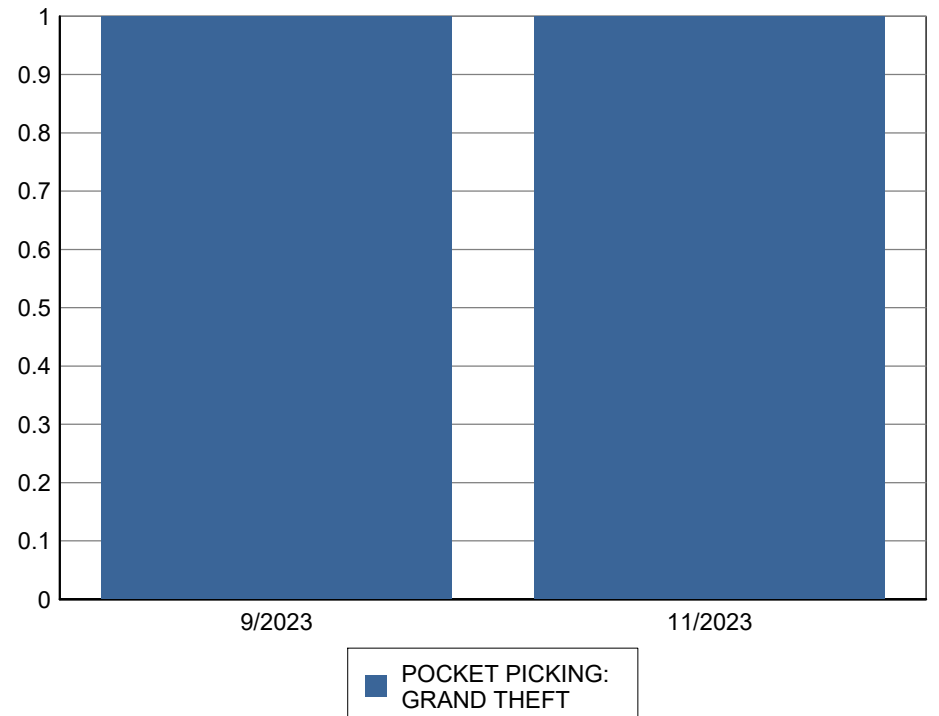
	<u>translation</u>	<u>UCR and</u>	<u>occ_date</u>	<u>to_occ_date</u>	<u>rep_date</u>	<u>location</u>	<u>grid</u>	<u>nibrs</u>
PA202389572	INJURY TRAFFIC COLLISION	1 INC-2 901T	10/26/2023		10/26/2023	E ORANGE GROVE BLVD / N RA	436	X
PA2023800951	HIT AND RUN:CAUSE PROPERTY DAMAGE	1 VC-115 20002(A)	10/26/2023	10/26/2023	10/26/2023	N RAYMOND AVE / E WASHING	422	X
PA202390116	F:EVAD PEACE OFFICER:DISREGARD SAFETY	1 90Z-193 2800.2(A)	10/27/2023		10/27/2023	E ORANGE GROVE BLVD / N FA	386	Y
PA202389292	RECOVERED OUTSIDE STOLEN VEHICLE	1 90Z-330 RECVEH	10/25/2023		10/27/2023	W WASHINGTON BLVD / GLEN /	287	Y
PA202379223	UNLICENSED DRIVER	1 VC-83 12500(A)	9/22/2023		10/27/2023	N RAYMOND AVE / E MOUNTAIN	434	X
PA202389870	UNLICENSED DRIVER	1 VC-83 12500(A)	10/27/2023		10/27/2023	E HAMMOND ST / N RAYMOND	433	X
PA202390382	DRUNK IN PUBLIC	1 90C-24 647(F)	10/28/2023		10/28/2023	E ORANGE GROVE BLVD / N M/	488	Y
PA202390382	RESIST/DELAY/OBSTRUCT PEACE OFFICER	2 90Z-116 148(A)(1)	10/28/2023		10/28/2023	E ORANGE GROVE BLVD / N M/	488	Y
PA202390218	SUSPICIOUS CIRCUMSTANCE	1 INC-29 SUSPICIOUS CIRC	10/28/2023		10/28/2023	576 N MARENGO AVE	499	X
PA2023800956	HIT AND RUN:CAUSE PROPERTY DAMAGE	1 VC-115 20002(A)	10/28/2023	10/28/2023	10/28/2023	1081 N FAIR OAKS AVE	371	X
PA202390643	BENCH WARRANT/FAILURE TO APPEAR ON FELONY CHARGE	1 90Z-40 979	10/29/2023		10/29/2023	251 PLYMOUTH DR	502	Y
PA202390571	MENTAL HEALTH 5150 WIC	1 INC-0 5150WIC	10/29/2023		10/29/2023	820 E HOWARD ST	698	X
PA202390775	DUI:M:ALCOHOL/0.08 PERCENT OR MORE	2 90D-7 23152(B)	10/30/2023		10/30/2023	196 W MONTANA ST	295	Y
PA202390871	BENCH WARRANT/FAILURE TO APPEAR ON MISDEMEANOR CHARGE	1 90Z-37 978.5	10/30/2023		10/30/2023	151 E ORANGE GROVE BLVD	469	Y
PA2023800966	LOST PROPERTY	1 INC-15 LOST PROPERTY	10/30/2023	10/30/2023	10/30/2023	1355 N RAYMOND AVE	391	X
PA202390880	OTHER ACCIDENT	1 INC-20 OTHACC	10/30/2023		10/30/2023	1299 SUNSET AVE	283	X
PA202390857	UNLICENSED DRIVER	1 VC-83 12500(A)	10/30/2023		10/30/2023	N RAYMOND AVE / E PEORIA S	423	X
PA202391209	INJURY TRAFFIC COLLISION	1 INC-2 901T	10/31/2023		10/31/2023	N RAYMOND AVE / E ORANGE C	436	X
PA202391136	CRITICAL MISSING - ADULT	1 INC-9 CRITICAL MISSING	10/31/2020		10/31/2023	1415 N GARFIELD AVE	502	X
PA202391285	HIT AND RUN:CAUSE PROPERTY DAMAGE	2 VC-115 20002(A)	10/31/2023		10/31/2023	1972 N FAIR OAKS AVE	390	X
PA202391285	HIT AND RUN:RUNAWAY VEHICLE:CAUSE PROPERTY DAMAGE	1 VC-116 20002(B)	10/31/2023		10/31/2023	1972 N FAIR OAKS AVE	390	X
PA202391285	UNLICENSED DRIVER	3 VC-83 12500(A)	10/31/2023		10/31/2023	1972 N FAIR OAKS AVE	390	X
PA202391544	DOMESTIC VIOLENCE:VIOLATION OF PROTECTIVE ORDER	1 90Z-183 273.6(A)	11/1/2023		11/1/2023	1825 FISKE AVE	690	Y
PA202391562	DRINKING ALCOHOL PARK/CITY PROPERTY	1 90Z-303 3.24.110(A)	11/1/2023		11/1/2023	1081 N FAIR OAKS AVE	371	Y
PA202391616	BENCH WARRANT/FAILURE TO APPEAR ON MISDEMEANOR CHARGE	2 90Z-41 979	11/1/2023		11/1/2023	N LOS ROBLES AVE / ASHTABU	596	Y
PA202391494	INJURY TRAFFIC COLLISION	1 INC-2 901T	11/1/2023		11/1/2023	1508 N LOS ROBLES AVE	606	X
PA202391467	INJURY TRAFFIC COLLISION	1 INC-2 901T	11/1/2023		11/1/2023	1485 LINCOLN AVE	194	X
PA202391458	OVERDOSE	1 INC-22 OVERDOSE	11/1/2023		11/1/2023	919 N LAKE AVE	724	X
PA202389244	UNLICENSED DRIVER	1 VC-83 12500(A)	10/25/2023		11/1/2023	N LOS ROBLES AVE / E MONTA	539	X
PA202392013	SUSPICIOUS CIRCUMSTANCE	1 INC-29 SUSPICIOUS CIRC	11/2/2023		11/2/2023	1810 N FAIR OAKS AVE	392	X
PA202391887	PARKING/ETC VIOLATION:SPECIAL CIRCUMSTANCES	1 VC-33 22500	11/2/2023		11/2/2023	MORTON AVE / GLORIETA ST	334	X
PA202391887	UNLICENSED DRIVER	2 VC-83 12500(A)	11/2/2023		11/2/2023	MORTON AVE / GLORIETA ST	334	X
PA202392457	DUI:M:ALCOHOL	1 90D-6 23152(A)	11/3/2023		11/3/2023	1631 MENTONE AVE	230	Y
PA202392151	CONTEMPT OF COURT:DISOBEY COURT ORDER	1 90Z-133 166(A)(4)	11/3/2023		11/3/2023	332 E ORANGE GROVE BLVD	537	Y
PA202392157	BENCH WARRANT/FAILURE TO APPEAR ON FELONY CHARGE	1 90Z-36 978.5	11/3/2023		11/3/2023	281 E HOWARD ST	500	Y
PA202392044	BENCH WARRANT/FAILURE TO APPEAR ON FELONY CHARGE	1 90Z-36 978.5	11/3/2023		11/3/2023	1805 NEWPORT AVE	222	Y
PA202392446	BENCH WARRANT/FAILURE TO APPEAR ON MISDEMEANOR CHARGE	3 90Z-37 978.5	11/3/2023		11/3/2023	BARTHE DR / W MOUNTAIN ST	266	Y
PA202392220	UNLICENSED DRIVER	1 VC-83 12500(A)	11/3/2023		11/3/2023	N LOS ROBLES AVE / E ORANG	596	X
PA202392836	DUI:M:ALCOHOL	1 90D-6 23152(A)	11/4/2023		11/4/2023	N ORANGE GROVE BLVD / LINC	336	Y
PA202392778	DUI:M:ALCOHOL	1 90D-6 23152(A)	11/4/2023		11/4/2023	N ORANGE GROVE BLVD / ROS	229	Y
PA202392398	HIT AND RUN RESULTING IN INJURY	1 90Z-153 20001(A)	11/3/2023		11/4/2023	N FAIR OAKS AVE / E ORANGE	386	Y
PA202392567	RECOVERED OUTSIDE STOLEN VEHICLE	1 90Z-330 RECVEH	11/4/2023		11/4/2023	E MOUNTAIN ST / N GARFIELD	551	Y
PA202392551	BENCH WARRANT/FAILURE TO APPEAR ON FELONY CHARGE	1 90Z-36 978.5	11/4/2023		11/4/2023	455 E WASHINGTON BLVD	608	Y
PA202392784	BENCH WARRANT/FAILURE TO APPEAR ON MISDEMEANOR CHARGE	1 90Z-37 978.5	11/4/2023		11/4/2023	1281 N FAIR OAKS AVE	335	Y
PA202392585	FOUND PROPERTY	1 INC-14 FOUND PROPERTY	11/4/2023		11/4/2023	E MOUNTAIN ST / N MADISON A	642	X
PA202392551	OUTSIDE WARRANT - FELONY	2 INC-18 OSJ FEL WARRANT	11/4/2023		11/4/2023	455 E WASHINGTON BLVD	608	X
PA2023800986	HIT AND RUN:RUNAWAY VEHICLE:CAUSE PROPERTY DAMAGE	1 VC-116 20002(B)	11/3/2023	11/3/2023	11/4/2023	1084 N GARFIELD AVE	550	X
PA202392836	RED LIGHT VIOLATION	2 VC-141 21453(A)	11/4/2023		11/4/2023	N ORANGE GROVE BLVD / LINC	336	X
PA202392778	RED LIGHT VIOLATION	3 VC-141 21453(A)	11/4/2023		11/4/2023	N ORANGE GROVE BLVD / ROS	229	X
PA202392778	SPEEDING	4 VC-31 22350	11/4/2023		11/4/2023	N ORANGE GROVE BLVD / ROS	229	X
PA202392778	DRIVING WITH SUSPENDED/REVOKED LICENSE	2 VC-98 14601.1(A)	11/4/2023		11/4/2023	N ORANGE GROVE BLVD / ROS	229	X
PA202392881	WILLFULLY DISTURB-LOUD AND UNREASONABLE NOISE	1 90C-15 415(2)	11/5/2023		11/5/2023	192 GRANDVIEW ST	473	Y
PA202392881	RESIST/DELAY/OBSTRUCT PEACE OFFICER	2 90Z-116 148(A)(1)	11/5/2023		11/5/2023	192 GRANDVIEW ST	473	Y
PA202392790	MENTAL HEALTH 5150 WIC	1 INC-0 5150WIC	11/4/2023		11/5/2023	491 N LAKE AVE	697	X
PA202393083	OUTSIDE WARRANT - MISD	1 INC-19 OSJ MISD WARRANT	11/5/2023		11/5/2023	W WASHINGTON BLVD / NAVAF	330	X
PA202393033	SUSPICIOUS CIRCUMSTANCE	1 INC-29 SUSPICIOUS CIRC	11/5/2023		11/5/2023	940 SUMMIT AVE	467	X
PA202393176	DOMESTIC VIOLENCE:VIOLATION OF PROTECTIVE ORDER	2 90Z-183 273.6(A)	11/6/2023		11/6/2023	LINCOLN AVE / W HAMMOND S	226	Y
PA202393124	MENTAL HEALTH 5150 WIC	1 INC-0 5150WIC	11/6/2023		11/6/2023	405 N MADISON AVE	617	X
PA202393209	FALL ON CITY PROPERTY	1 INC-13 FALL	11/6/2023		11/6/2023	N LOS ROBLES AVE / E VILLA S	580	X
PA202393558	DUI:M:ALCOHOL	1 90D-6 23152(A)	11/7/2023		11/7/2023	MOUNTAIN ST AND MARENGO	487	Y
PA202393397	DRINKING ALCOHOL PARK/CITY PROPERTY	1 90Z-303 3.24.110(A)	11/7/2023		11/7/2023	363 E VILLA ST	542	Y
PA202393306	MENTAL HEALTH 5150 WIC	1 INC-0 5150WIC	11/7/2023		11/7/2023	N EL MOLINO AVE / E VILLA ST	697	X
PA2023800989	LOST PROPERTY	2 INC-15 LOST PROPERTY	11/5/2023	11/6/2023	11/7/2023	1343 N FAIR OAKS AVE	368	X
PA202393449	HIT AND RUN:RUNAWAY VEHICLE:CAUSE PROPERTY DAMAGE	1 VC-116 20002(B)	11/2/2023		11/7/2023	6800 ANGELES CREST HWY	13	X
PA202393516	UNLICENSED DRIVER	1 VC-83 12500(A)	11/7/2023		11/7/2023	E ORANGE GROVE BLVD / N M/	488	X
PA202393646	BENCH WARRANT/FAILURE TO APPEAR ON MISDEMEANOR CHARGE	2 90Z-37 978.5	11/8/2023		11/8/2023	827 WORCESTER AVE	488	Y
PA202393824	DECEASED PERSON	1 INC-12 DECEASED	11/6/2023	11/8/2023	11/8/2023	131 E WASHINGTON BLVD	451	X
PA202393606	SUSPICIOUS CIRCUMSTANCE	1 INC-29 SUSPICIOUS CIRC	11/8/2023		11/8/2023	1520 N RAYMOND AVE	455	X
PA202393840	RESIST/DELAY/OBSTRUCT PEACE OFFICER	1 90Z-116 148(A)(1)	11/9/2023		11/9/2023	1865 BELMONT AVE	250	Y
PA202394007	DRINKING ALCOHOL PARK/CITY PROPERTY	1 90Z-303 3.24.110(A)	11/9/2023		11/9/2023	363 E VILLA ST	542	Y
PA202394098	BENCH WARRANT/FAILURE TO APPEAR ON FELONY CHARGE	1 90Z-36 978.5	11/9/2023		11/9/2023	799 N LAKE AVE	716	Y
PA202394046	MENTAL HEALTH 5150 WIC	1 INC-0 5150WIC	11/9/2023		11/9/2023	1505 N MARENGO AVE	455	X
PA202394003	DECEASED PERSON	1 INC-12 DECEASED	11/9/2023		11/9/2023	445 N RAYMOND AVE	403	X
PA2023800981	LOST PROPERTY	1 INC-15 LOST PROPERTY	11/5/2023	11/5/2023	11/9/2023	570 E WASHINGTON BLVD	613	X
PA202393837	MISSING JUVENILE	1 INC-17 MISSING JUVENILE	11/9/2023		11/9/2023	1950 LUNDY AVE	511	X
PA202394098	OUTSIDE WARRANT - FELONY	2 INC-18 OSJ FEL WARRANT	11/9/2023		11/9/2023	799 N LAKE AVE	716	X
PA202393929	INJURY TRAFFIC COLLISION	1 INC-2 901T	11/9/2023		11/9/2023	570 N LOS ROBLES AVE	580	X
PA202394199	MENTAL HEALTH 5150 WIC	1 INC-0 5150WIC	11/10/2023		11/10/2023	1865 BELMONT AVE	250	X
PA202394395	MISSING ADULT	1 INC-16 MISSING ADULT	11/10/2023		11/10/2023	59 W WASHINGTON BLVD	368	X
PA202394416	DRIVING WITH SUSPENDED/REVOKED LICENSE	1 VC-98 14601.1(A)	11/10/2023		11/10/2023	ROSEMONT AVE / SECO ST	207	X
PA202394480	BURGLARY:POSSESS BURGLARY TOOLS	3 90Z-24 466	11/11/2023		11/11/2023	811 E CLAREMONT ST	726	Y
PA202394602	BENCH WARRANT/FAILURE TO APPEAR ON FELONY CHARGE	1 90Z-36 978.5	11/11/2023		11/11/2023	843 N LAKE AVE	715	Y

	<u>translation</u>	<u>UCR and</u>	<u>occ_date</u>	<u>to_occ_date</u>	<u>rep_date</u>	<u>location</u>	<u>grid</u>	<u>nibrs</u>
PA202394474	BENCH WARRANT/FAILURE TO APPEAR ON MISDEMEANOR CHARGE	1 90Z-37 978.5	11/11/2023		11/11/2023	45 YALE ST	342	Y
PA202394602	OUTSIDE WARRANT - FELONY	2 INC-18 OSJ FEL WARRANT	11/11/2023		11/11/2023	843 N LAKE AVE	715	X
PA202394480	OUTSIDE WARRANT - FELONY	4 INC-18 OSJ FEL WARRANT	11/11/2023		11/11/2023	811 E CLAREMONT ST	726	X
PA2023800995	HIT AND RUN:RUNAWAY VEHICLE:CAUSE PROPERTY DAMAGE	1 VC-116 20002(B)	11/11/2023	11/11/2023	11/11/2023	ROSEMONT AVE / ROSE BOWL	108	X
PA202394814	FOUND PROPERTY	1 INC-14 FOUND PROPERTY	11/12/2023		11/12/2023	390 N EUCLID AVE	558	X
PA202394749	RETURNED MISSING JUVENILE	1 INC-27 RETURN JUVENILE	11/12/2023		11/12/2023	1140 N FAIR OAKS AVE	396	X
PA2023800996	HIT AND RUN:RUNAWAY VEHICLE:CAUSE PROPERTY DAMAGE	1 VC-116 20002(B)	11/12/2023	11/12/2023	11/12/2023	1758 LINCOLN AVE	222	X
PA202395100	DRINKING ALCOHOL PARK/CITY PROPERTY	1 90Z-303 3.24.110(A)	11/13/2023		11/13/2023	363 E VILLA ST	542	Y
PA202395112	BENCH WARRANT/FAILURE TO APPEAR ON MISDEMEANOR CHARGE	1 90Z-37 978.5	11/13/2023		11/13/2023	1707 CASITAS AVE	135	Y
PA202395112	OUTSIDE WARRANT -MISD	5 INC-19 OSJ MISD WARRANT	11/13/2023		11/13/2023	1707 CASITAS AVE	135	X
PA202395279	RECOVERED OUTSIDE STOLEN VEHICLE	1 90Z-330 RECVEH	11/14/2023		11/14/2023	992 SUMMIT AVE	467	Y
PA202395295	BENCH WARRANT/FAILURE TO APPEAR ON FELONY CHARGE	2 90Z-36 978.5	11/14/2023		11/14/2023	366 E ORANGE GROVE BLVD	537	Y
PA202395477	BENCH WARRANT/FAILURE TO APPEAR ON FELONY CHARGE	1 90Z-36 978.5	11/14/2023		11/14/2023	WASHINGTON BLVD. / FAIR OAI	368	Y
PA202395346	DECEASED PERSON	1 INC-12 DECEASED	11/14/2023		11/14/2023	560 E VILLA ST	617	X
PA202395372	MISSING ADULT	1 INC-16 MISSING ADULT	11/14/2023		11/14/2023	1640 N FAIR OAKS AVE	393	X
PA202395477	OUTSIDE WARRANT - FELONY	4 INC-18 OSJ FEL WARRANT	11/14/2023		11/14/2023	WASHINGTON BLVD. / FAIR OAI	368	X
PA202395477	OUTSIDE WARRANT -MISD	5 INC-19 OSJ MISD WARRANT	11/14/2023		11/14/2023	WASHINGTON BLVD. / FAIR OAI	368	X
PA202395391	INJURY TRAFFIC COLLISION	1 INC-2 901T	11/14/2023		11/14/2023	ROSEMONT AVE / N ORANGE C	229	X
PA202395400	INJURY TRAFFIC COLLISION	1 INC-2 901T	11/14/2023		11/14/2023	N LOS ROBLES AVE / E WASHIN	608	X
PA202395477	DRIVE VEHICLE WITH NO PROOF OF INSURANCE	3 VC-113 16028(A)	11/14/2023		11/14/2023	WASHINGTON BLVD. / FAIR OAI	368	X
PA202395385	HIT AND RUN:CAUSE PROPERTY DAMAGE	1 VC-115 20002(A)	11/14/2023		11/14/2023	1034 N LOS ROBLES AVE	577	X
PA202395477	DRIVING WITH SUSPENDED/REVOKED LICENSE	2 VC-98 14601.1(A)	11/14/2023		11/14/2023	WASHINGTON BLVD. / FAIR OAI	368	X
PA202395734	HIT AND RUN RESULTING IN INJURY	1 90Z-153 20001(A)	11/15/2023		11/15/2023	E MOUNTAIN ST / N FAIR OAKS	384	Y
PA202395766	MENTAL HEALTH 5150 WIC	1 INC-0 5150WIC	11/15/2023		11/15/2023	407 PARKE ST	569	X
PA202395908	DRUNK IN PUBLIC	4 90C-24 647(F)	11/16/2023		11/16/2023	1580 N LOS ROBLES AVE	605	Y
PA202395908	BENCH WARRANT/FAILURE TO APPEAR ON MISDEMEANOR CHARGE	5 90Z-37 978.5	11/16/2023		11/16/2023	1580 N LOS ROBLES AVE	605	Y
PA202395886	NON INJURY TRAFFIC COLLISION - CITY PROPERTY DAMAGE	2 INC-3 902CPD	11/16/2023		11/16/2023	ROSEMONT AVE / N ORANGE C	229	X
PA202396092	VEHICLE IMPOUND	1 INC-34 VEHICLE IMPOUND	11/16/2023		11/16/2023	1140 N FAIR OAKS AVE	396	X
PA202395886	HIT AND RUN:CAUSE PROPERTY DAMAGE	1 VC-115 20002(A)	11/16/2023		11/16/2023	ROSEMONT AVE / N ORANGE C	229	X
PA202396352	CONTEMPT OF COURT:DISORDERLY BEHAVIOR	1 90C-7 166(A)(1)	11/17/2023		11/17/2023	604 N RAYMOND AVE	429	Y
PA202396465	DUI:M:ALCOHOL/0.08 PERCENT OR MORE	3 90D-7 23152(B)	11/17/2023		11/17/2023	LINCOLN AVE / 210WB OFF LIN	222	Y
PA202396376	MISSING ADULT	1 INC-16 MISSING ADULT	11/17/2023		11/17/2023	981 PALM TE	665	X
PA202396260	MISSING JUVENILE	1 INC-17 MISSING JUVENILE	11/17/2023		11/17/2023	425 N GARFIELD AVE	489	X
PA202396308	INJURY TRAFFIC COLLISION	1 INC-2 901T	11/17/2023		11/17/2023	N LOS ROBLES AVE / E VILLA S	580	X
PA202396152	DRIVING WITH SUSPENDED/REVOKED LICENSE	1 VC-98 14601.1(A)	11/17/2023		11/17/2023	W HOWARD ST / NAVARRO AVE	327	X
PA202396485	DRUNK IN PUBLIC	1 90C-24 647(F)	11/18/2023		11/18/2023	745 STANTON ST	118	Y
PA202396711	BENCH WARRANT/FAILURE TO APPEAR ON MISDEMEANOR CHARGE	2 90Z-37 978.5	11/18/2023		11/18/2023	461 E VILLA ST	580	Y
PA202396607	BENCH WARRANT/FAILURE TO APPEAR ON MISDEMEANOR CHARGE	1 90Z-37 978.5	11/18/2023		11/18/2023	N FAIR OAKS AVE / W MOUNTA	371	Y
PA202396485	MENTAL HEALTH 5150 WIC	2 INC-0 5150WIC	11/18/2023		11/18/2023	745 STANTON ST	118	X
PA202396659	MENTAL HEALTH 5150 WIC	1 INC-0 5150WIC	11/18/2023		11/18/2023	761 BOYLSTON ST	715	X
PA202396711	OUTSIDE WARRANT -MISD	3 INC-19 OSJ MISD WARRANT	11/18/2023		11/18/2023	461 E VILLA ST	580	X
PA202396909	DUI:M:ALCOHOL	1 90D-6 23152(A)	11/19/2023		11/19/2023	847 N LOS ROBLES AVE	562	Y
PA202396789	TRESPASSING	2 90J-2 602	11/19/2023		11/19/2023	655 N. FAIR OAKS AVENUE	336	Y
PA202396789	RESIST/DELAY/OBSTRUCT PEACE OFFICER	3 90Z-116 148(A)(1)	11/19/2023		11/19/2023	655 N. FAIR OAKS AVENUE	336	Y
PA202396731	MENTAL HEALTH 5150 WIC	1 INC-0 5150WIC	11/19/2023		11/19/2023	LINCOLN AVE / CARLTON AVE	310	X
PA202396897	RETURNED MISSING ADULT	1 INC-26	11/19/2023		11/19/2023	1836 N FAIR OAKS AVE	392	X
PA202396882	HIT AND RUN:CAUSE PROPERTY DAMAGE	1 VC-115 20002(A)	11/19/2023		11/19/2023	502 N RAYMOND AVE	430	X
PA202396720	DUI:M:ALCOHOL	2 90D-6 23152(A)	11/20/2023		11/20/2023	N FAIR OAKS AVE / E HAMMONI	383	Y
PA202396720	RESIST/DELAY/OBSTRUCT PEACE OFFICER	3 90Z-116 148(A)(1)	11/20/2023		11/20/2023	N FAIR OAKS AVE / E HAMMONI	383	Y
PA202397135	DOMESTIC VIOLENCE:VIOLATION OF PROTECTIVE ORDER	1 90Z-183 273.6(A)	11/20/2023		11/20/2023	877 WORCESTER AVE	488	Y
PA202397093	RECOVERED OUTSIDE STOLEN VEHICLE	1 90Z-330 RECVEH	11/20/2023		11/20/2023	WORCESTER AVE / E HAMMON	487	Y
PA202397075	MENTAL HEALTH 5150 WIC	1 INC-0 5150WIC	11/20/2023		11/20/2023	872 MOUNTAIN PL	638	X
PA202396720	EMERGENCY VEHICLE: FOLLOW WITHIN 300 FT PROHIBITED	4 VC-11 21706	11/20/2023		11/20/2023	N FAIR OAKS AVE / E HAMMONI	383	X
PA202396720	ILLEGAL U-TURN IN RESIDENTIAL ZONE	5 VC-24 22103	11/20/2023		11/20/2023	N FAIR OAKS AVE / E HAMMONI	383	X
PA202397201	DOMESTIC VIOLENCE:VIOLATION OF PROTECTIVE ORDER	1 90Z-183 273.6(A)	11/21/2023		11/21/2023	877 WORCESTER AVE	488	Y
PA202397404	FALL ON CITY PROPERTY	1 INC-13 FALL	11/21/2023		11/21/2023	540 N LOS ROBLES AVE	580	X
PA202397740	MENTAL HEALTH 5150 WIC	1 INC-0 5150WIC	11/22/2023		11/22/2023	884 WRIGHT AVE	714	X
PA202397682	FALL ON CITY PROPERTY	1 INC-13 FALL	11/22/2023		11/22/2023	813 SANTA BARBARA ST	691	X
PA202397727	INJURY TRAFFIC COLLISION	1 INC-2 901T	11/22/2023		11/22/2023	N LOS ROBLES AVE / E MOUNT	577	X
PA202397524	SUSPICIOUS CIRCUMSTANCE	1 INC-29 SUSPICIOUS CIRC	11/21/2023		11/22/2023	737 MANZANITA AVE	310	X
PA202397948	DRUNK IN PUBLIC	1 90C-24 647(F)	11/23/2023		11/23/2023	44 E PEORIA ST	401	Y
PA202397857	TRESPASS:ENTER/OCCUPY PROPERTY/STRUCTURE WITHOUT CONSENT	1 90J-24 602(M)	11/23/2023		11/23/2023	861 MOUNTAIN PL	638	Y
PA202397942	BENCH WARRANT/FAILURE TO APPEAR ON FELONY CHARGE	1 90Z-36 978.5	11/23/2023		11/23/2023	255 ROBINSON RD	485	Y
PA202397942	OUTSIDE WARRANT - FELONY	2 INC-18 OSJ FEL WARRANT	11/23/2023		11/23/2023	255 ROBINSON RD	485	X
PA2023801045	HIT AND RUN:CAUSE PROPERTY DAMAGE	1 VC-115 20002(A)	11/23/2023	11/23/2023	11/23/2023	888 N EUCLID AVE	562	X
PA2023801035	HIT AND RUN:CAUSE PROPERTY DAMAGE	1 VC-115 20002(A)	11/23/2023	11/23/2023	11/23/2023	469 E MOUNTAIN ST	577	X
PA202398242	DUI:M:ALCOHOL	1 90D-6 23152(A)	11/24/2023		11/24/2023	N FAIR OAKS AVE / W HAMMON	332	Y
PA202398288	MENTAL HEALTH 5150 WIC	1 INC-0 5150WIC	11/25/2023		11/25/2023	1109 SUMMIT AVE	434	X
PA202398427	RETURNED MISSING JUVENILE	1 INC-27 RETURN JUVENILE	11/25/2023		11/25/2023	570 E WASHINGTON BLVD	613	X
PA202398534	DRUNK IN PUBLIC	1 90C-24 647(F)	11/26/2023		11/26/2023	571 N MADISON AVE	617	Y
PA202398460	DUI:M:ALCOHOL	1 90D-6 23152(A)	11/25/2023		11/26/2023	373 E ORANGE GROVE BLVD	553	Y
PA202398505	BENCH WARRANT/FAILURE TO APPEAR ON MISDEMEANOR CHARGE	5 90Z-37 978.5	11/26/2023		11/26/2023	323 W MOUNTAIN ST	278	Y
PA202398596	BENCH WARRANT/FAILURE TO APPEAR ON MISDEMEANOR CHARGE	1 90Z-37 978.5	11/26/2023		11/26/2023	623 N MARENGO AVE	464	Y
PA202398505	OUTSIDE WARRANT -MISD	7 INC-19 OSJ MISD WARRANT	11/26/2023		11/26/2023	323 W MOUNTAIN ST	278	X
PA202398460	INJURY TRAFFIC COLLISION	3 INC-2 901T	11/25/2023		11/26/2023	373 E ORANGE GROVE BLVD	553	X
PA202398596	DISPLAY VEHICLE FRONT AND REAR LICENSE PLATES (WHEN 2 PLTS ARE ISSUED)	3 VC-382 5200(A)	11/26/2023		11/26/2023	623 N MARENGO AVE	464	X
PA202398596	UNLICENSED DRIVER	2 VC-83 12500(A)	11/26/2023		11/26/2023	623 N MARENGO AVE	464	X
PA202398893	BENCH WARRANT/FAILURE TO APPEAR ON FELONY CHARGE	4 90Z-36 978.5	11/27/2023		11/27/2023	393 N LAKE AVE	718	Y
PA202398758	FOUND PROPERTY	1 INC-14 FOUND PROPERTY	11/27/2023		11/27/2023	439 E ORANGE GROVE BLVD	596	X
PA202398761	MISSING ADULT	1 INC-16 MISSING ADULT	11/27/2023		11/27/2023	761 BOYLSTON ST	715	X

	<u>translation</u>	<u>UCR and</u>	<u>occ_date</u>	<u>to_occ_date</u>	<u>rep_date</u>	<u>location</u>	<u>grid</u>	<u>nibrs</u>
PA202398753	OUTSIDE WARRANT -MISD	3 INC-19 OSJ MISD WARRANT	11/27/2023		11/27/2023	323 W MOUNTAIN ST	278	X
PA202399221	BENCH WARRANT/FAILURE TO APPEAR ON MISDEMEANOR CHARGE	2 90Z-37 978.5	11/28/2023		11/28/2023	840 N EUCLID AVE	562	Y
PA202399173	MENTAL HEALTH 5150 WIC	1 INC-0 5150WIC	11/28/2023		11/28/2023	560 E VILLA ST	617	X
PA202399221	OUTSIDE WARRANT - FELONY	3 INC-18 OSJ FEL WARRANT	11/28/2023		11/28/2023	840 N EUCLID AVE	562	X
PA202399175	SAFEKEEPING	1 INC-35 SAFEKEEPING	11/28/2023		11/28/2023	695 BELVIDERE ST	666	X
PA202399307	MENTAL HEALTH 5150 WIC	1 INC-0 5150WIC	11/29/2023		11/29/2023	N LOS ROBLES AVE / ELIZABET	604	X
PA202399343	DECEASED PERSON	1 INC-12 DECEASED	11/29/2023	11/29/2023	11/29/2023	363 E CLAREMONT ST	548	X
PA2023801064	LOST PROPERTY	1 INC-15 LOST PROPERTY	11/25/2023	11/25/2023	11/29/2023	399 N RAYMOND AVE	403	X
PA202399339	MISSING ADULT	1 INC-16 MISSING ADULT	11/28/2023		11/29/2023	1415 N GARFIELD AVE	502	X
PA202399555	SUSPICIOUS CIRCUMSTANCE	1 INC-29 SUSPICIOUS CIRC	11/29/2023		11/29/2023	730 E VILLA ST	687	X

Pocket Picking

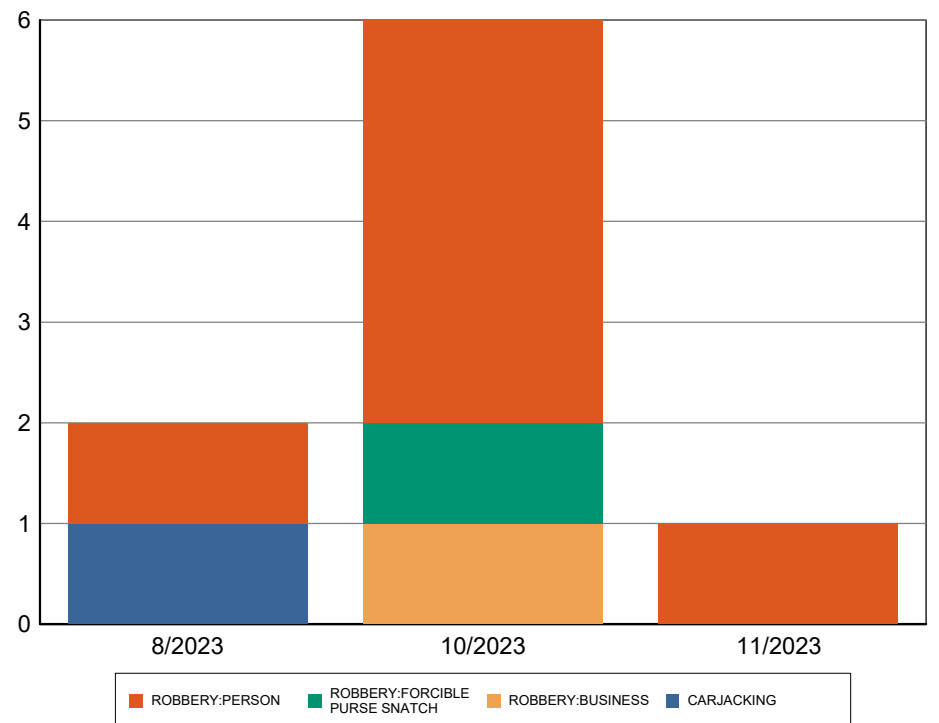
	Total	9/2023	11/2023
Total	2	1	1
POCKET PICKING: GRAND THEFT	2	1	1



PA202381591	POCKET PICKING: GRAND THEFT	1 23A-9 487(C)	9/29/2023	9/29/2023	655 N FAIR OAKS AVE	336	Y
PA2023801021	POCKET PICKING: GRAND THEFT	1 23A-9 487(C)	11/16/2023	11/17/2023	1505 N MARENGO AVE	455	Y

Robbery

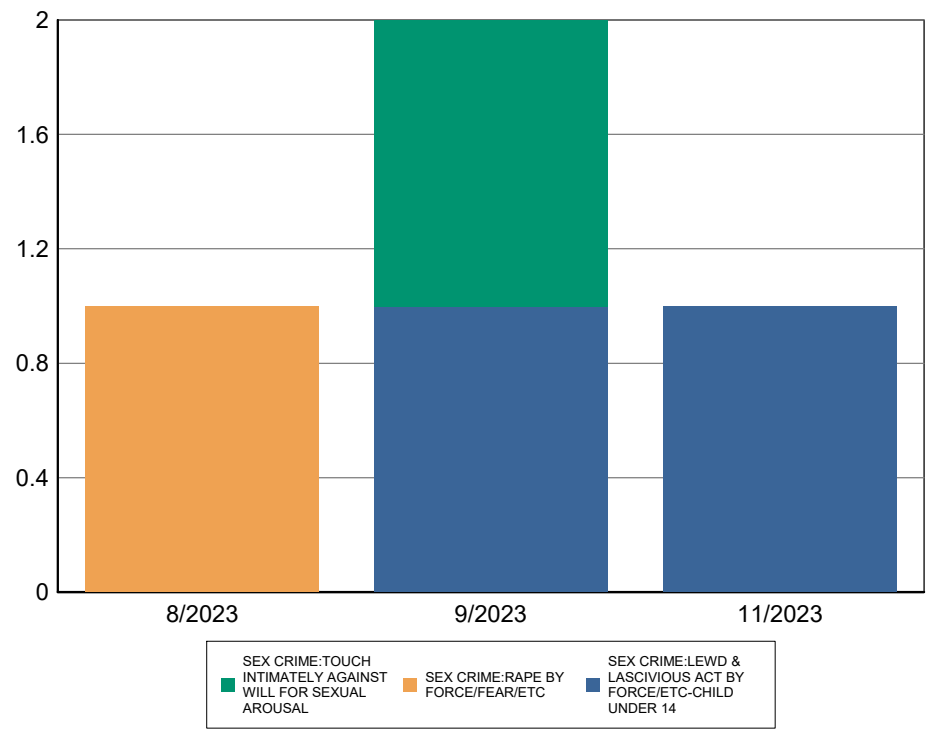
	Total	8/2023	10/2023	11/2023
Total	9	2	6	1
CARJACKING	1	1	0	0
ROBBERY:BUSINESS	1	0	1	0
ROBBERY:FORCIBLE PURSE SNATCH	1	0	1	0
ROBBERY:PERSON	6	1	4	1



PA202366393	CARJACKING	1 120-13 215(A)	8/11/2023	8/11/2023	1420 N ARROYO BLVD	139	Y
PA202371337	ROBBERY:PERSON	1 120-1 211	8/28/2023	8/28/2023	180 E VILLA ST	462	Y
PA202382092	ROBBERY:PERSON	1 120-1 211	10/1/2023	10/1/2023	442 N LOS ROBLES AVE	581	Y
PA202383802	ROBBERY:FORCIBLE PURSE SNATCH	1 120-0 211	10/7/2023	10/7/2023	475 E ORANGE GROVE BLVD	596	Y
PA202385044	ROBBERY:PERSON	1 120-1 211	10/11/2023	10/11/2023	804 BOYLSTON ST	716	Y
PA202385523	ROBBERY:PERSON	1 120-1 211	10/13/2023	10/13/2023	1677 EL SERENO AVE	327	Y
PA202388048	ROBBERY:PERSON	1 120-1 211	10/21/2023	10/21/2023	N LOS ROBLES AVE / E ORANG	596	Y
PA202390343	ROBBERY:BUSINESS	1 120-3 211	10/28/2023	10/28/2023	655 N FAIR OAKS AVE	336	Y
PA202398028	ROBBERY:PERSON	1 120-1 211	11/24/2023	11/24/2023	E MOUNTAIN ST / WHEELER LA	412	Y

Sex Offenses (Force)

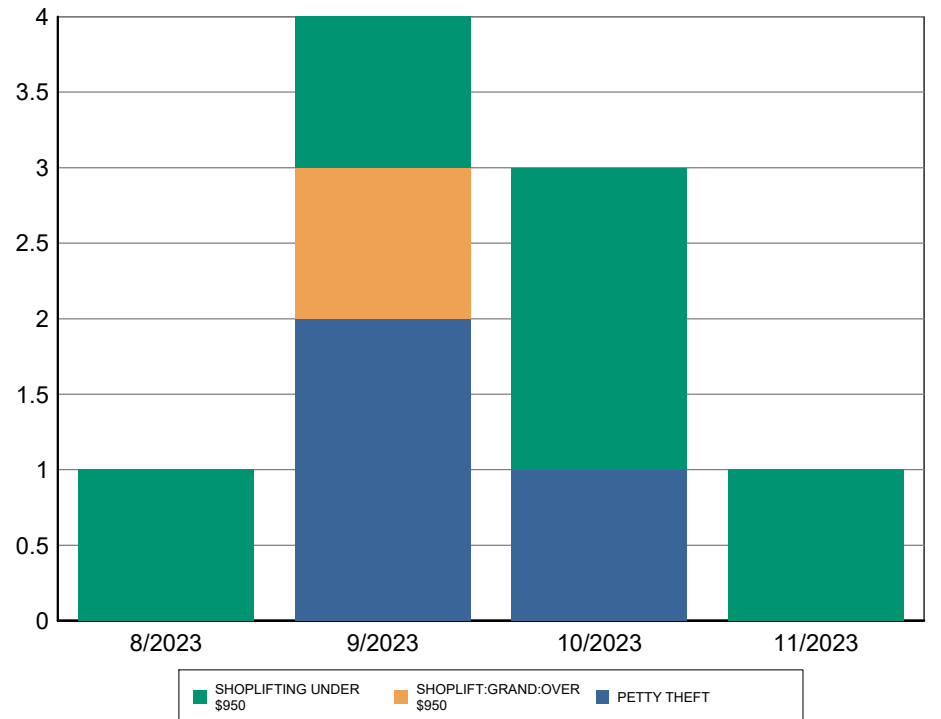
	Total	8/2023	9/2023	11/2023
Total	4	1	2	1
SEX CRIME:LEWD & LASCIVIOUS ACT BY FOF	2	0	1	1
SEX CRIME:RAPE BY FORCE/FEAR/ETC	1	1	0	0
SEX CRIME:TOUCH INTIMATELY AGAINST WIL	1	0	1	0



PA202370402	SEX CRIME:RAPE BY FORCE/FEAR/ETC	1	11A-3	261(A)(2)	8/25/2023	8/25/2023	1315 N MARENGO AVE	465	Y
PA202378974	SEX CRIME:LEWD & LASCIVIOUS ACT BY FORCE/ETC-CHILD UNDER 14	1	11A-19	288(B)(1)	9/21/2023	9/21/2023	1920 EL SERENO AVE	350	Y
PA202380280	SEX CRIME:TOUCH INTIMATELY AGAINST WILL FOR SEXUAL AROUSAL	1	11D-8	243.4(E)(1)	9/25/2023	9/25/2023	1640 N FAIR OAKS AVE	393	Y
PA202393101	SEX CRIME:LEWD & LASCIVIOUS ACT BY FORCE/ETC-CHILD UNDER 14	1	11D-12	288(B)(1)	11/5/2023	11/5/2023	1281 N LOS ROBLES AVE	548	Y

Shoplifting

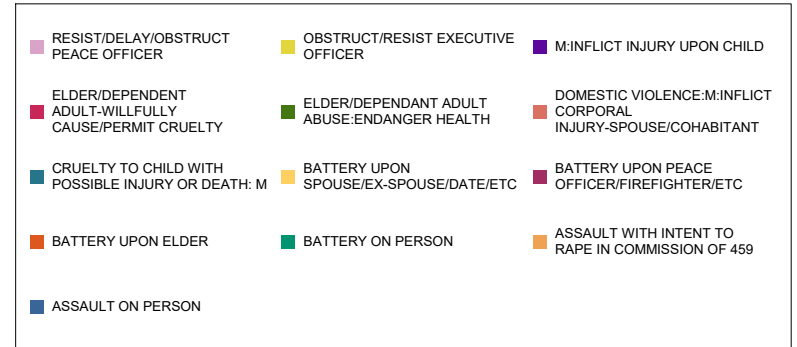
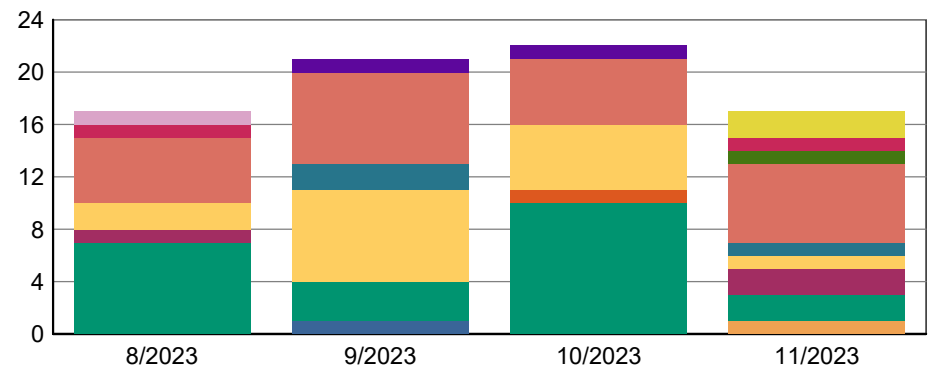
	Total	8/2023	9/2023	10/2023	11/2023
Total	9	1	4	3	1
PETTY THEFT	3	0	2	1	0
SHOPLIFT:GRAND:OVER \$950	1	0	1	0	0
SHOPLIFTING UNDER \$950	5	1	1	2	1



PA202368756	SHOPLIFTING UNDER \$950	1	23C-3	459.5(A)	8/19/2023	8/19/2023	655 N FAIR OAKS AVE	336	Y
PA202374692	SHOPLIFT:GRAND:OVER \$950	1	23C-7	487(A)	9/7/2023	9/7/2023	1271 N LAKE AVE	726	Y
PA202379287	PETTY THEFT	1	23C-6	484(A)	9/22/2023	9/23/2023	655 N FAIR OAKS AVE	336	Y
PA202380869	PETTY THEFT	1	23C-6	484(A)	9/19/2023	9/27/2023	401 N FAIR OAKS AVE	311	Y
PA202381652	SHOPLIFTING UNDER \$950	1	23C-3	459.5(A)	9/29/2023	9/30/2023	655 N FAIR OAKS AVE	336	Y
PA202382110	SHOPLIFTING UNDER \$950	1	23C-3	459.5(A)	10/1/2023	10/1/2023	655 N FAIR OAKS AVE	336	Y
PA202383497	PETTY THEFT	1	23C-6	484(A)	10/6/2023	10/6/2023	655 N FAIR OAKS AVE	336	Y
PA202388775	SHOPLIFTING UNDER \$950	1	23C-3	459.5(A)	10/24/2023	10/24/2023	655 N FAIR OAKS AVE	336	Y
PA202396789	SHOPLIFTING UNDER \$950	1	23C-3	459.5(A)	11/19/2023	11/19/2023	655 N. FAIR OAKS AVENUE	336	Y

Simple Assault

	Total	8/2023	9/2023	10/2023	11/2023
Total	77	17	21	22	17
ASSAULT ON PERSON	1	0	1	0	0
ASSAULT WITH INTENT TO RAPE IN COMMISS	1	0	0	0	1
BATTERY ON PERSON	22	7	3	10	2
BATTERY UPON ELDER	1	0	0	1	0
BATTERY UPON PEACE OFFICER/FIREFIGHTE	3	1	0	0	2
BATTERY UPON SPOUSE/EX-SPOUSE/DATE/E	15	2	7	5	1
CRUELTY TO CHILD WITH POSSIBLE INJURY I	3	0	2	0	1
DOMESTIC VIOLENCE:M:INFLICT CORPORAL	23	5	7	5	6
ELDER/DEPENDANT ADULT ABUSE:ENDANGI	1	0	0	0	1
ELDER/DEPENDENT ADULT-WILLFULLY CAUS	2	1	0	0	1
M:INFLICT INJURY UPON CHILD	2	0	1	1	0
OBSTRUCT/RESIST EXECUTIVE OFFICER	2	0	0	0	2
RESIST/DELAY/OBSTRUCT PEACE OFFICER	1	1	0	0	0

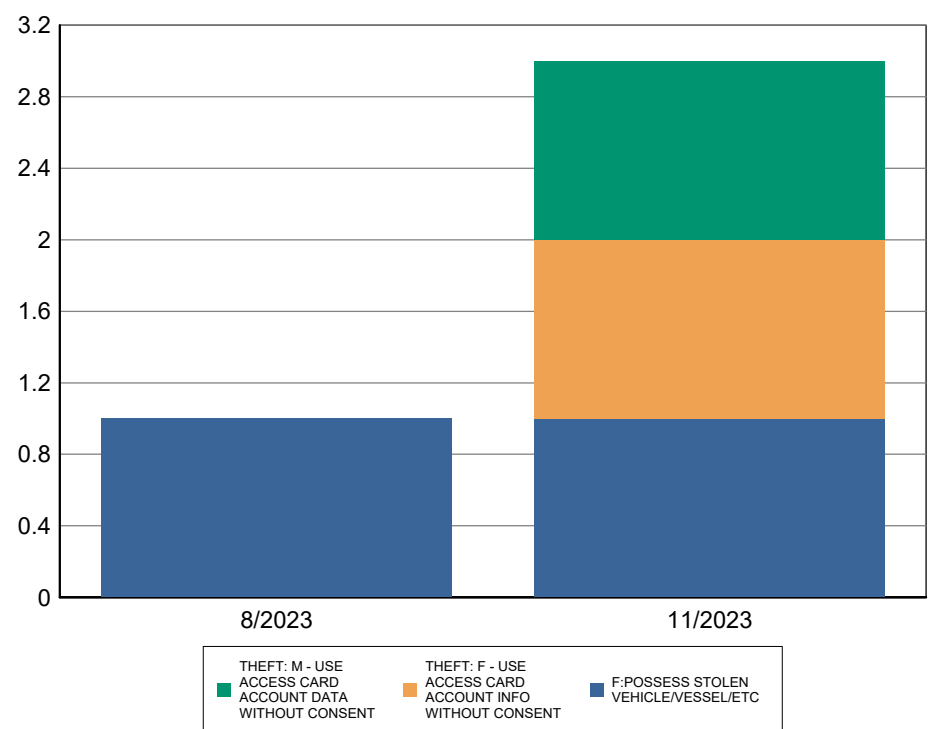


PA202364456	BATTERY UPON PEACE OFFICER/FIREFIGHTER/ETC	2	13B-31	243(B)	8/5/2023	8/5/2023	252 E ORANGE GROVE BLVD	508	Y	
PA202364543	BATTERY ON PERSON	1	13B-30	243(A)	8/6/2023	8/6/2023	245 E HOWARD ST	500	Y	
PA202364523	DOMESTIC VIOLENCE:M:INFLICT CORPORAL INJURY-SPOUSE/COHABITANT	1	13B-37	273.5(A)	8/6/2023	8/6/2023	479 WESTGATE ST	182	Y	
PA202364799	BATTERY ON PERSON	1	13B-30	243(A)	8/7/2023	8/7/2023	E WASHINGTON BLVD / N LOS I	608	Y	
PA202366037	BATTERY UPON SPOUSE/EX-SPOUSE/DATE/ETC	1	13B-35	243(E)(1)	8/10/2023	8/10/2023	849 SUMMIT AVE	435	Y	
PA202366451	DOMESTIC VIOLENCE:M:INFLICT CORPORAL INJURY-SPOUSE/COHABITANT	1	13B-37	273.5(A)	8/12/2023	8/12/2023	363 E VILLA ST	542	Y	
PA202366901	BATTERY ON PERSON	1	13B-30	243(A)	8/13/2023	8/13/2023	1470 N FAIR OAKS AVE	391	Y	
PA202366946	DOMESTIC VIOLENCE:M:INFLICT CORPORAL INJURY-SPOUSE/COHABITANT	1	13B-37	273.5(A)	8/13/2023	8/13/2023	CANADA AVE / CASITAS AVE	178	Y	
PA202368948	BATTERY UPON SPOUSE/EX-SPOUSE/DATE/ETC	1	13B-35	243(E)(1)	8/19/2023	8/19/2023	ROSEMONT AVE / SECO ST	207	Y	
PA202368688	DOMESTIC VIOLENCE:M:INFLICT CORPORAL INJURY-SPOUSE/COHABITANT	1	13B-37	273.5(A)	8/19/2023	8/19/2023	121 W HAMMOND ST	332	Y	
PA202369099	RESIST/DELAY/OBSTRUCT PEACE OFFICER	1	13B-21	148(A)(1)	8/20/2023	8/20/2023	363 E VILLA ST	542	Y	
PA202369050	BATTERY ON PERSON	2	13B-30	243(A)	8/20/2023	8/20/2023	405 N MADISON AVE	617	Y	
PA202369691	BATTERY ON PERSON	1	13B-30	243(A)	8/23/2023	8/23/2023	765 N LAKE AVE	716	Y	
PA202370444	BATTERY ON PERSON	1	13B-30	243(A)	8/25/2023	8/25/2023	N FAIR OAKS AVE / N ORANGE	353	Y	
PA202370338	DOMESTIC VIOLENCE:M:INFLICT CORPORAL INJURY-SPOUSE/COHABITANT	1	13B-37	273.5(A)	8/24/2023	8/25/2023	665 W ALTADENA DR	184	Y	
PA202370710	BATTERY ON PERSON	1	13B-30	243(A)	8/26/2023	8/26/2023	393 N EUCLID AVE	524	Y	
PA202372057	ELDER/DEPENDENT ADULT-WILLFULLY CAUSE/PERMIT CRUELTY	1	13B-45	368(C)	8/30/2023	8/30/2023	1640 N FAIR OAKS AVE	393	Y	
PA202372708	M:INFLICT INJURY UPON CHILD	1	13B-42	273D(A)	7/1/2021	9/1/2023	665 N MARENGO AVE	464	Y	
PA202372990	DOMESTIC VIOLENCE:M:INFLICT CORPORAL INJURY-SPOUSE/COHABITANT	1	13B-37	273.5(A)	9/2/2023	9/2/2023	1974 NAVARRO AVE	326	Y	
PA202373280	BATTERY ON PERSON	1	13B-30	243(A)	9/3/2023	9/3/2023	818 N OAKLAND AVE	603	Y	
PA202373769	BATTERY UPON SPOUSE/EX-SPOUSE/DATE/ETC	1	13B-35	243(E)(1)	9/5/2023	9/5/2023	960 N LOS ROBLES AVE	577	Y	
PA202375319	BATTERY UPON SPOUSE/EX-SPOUSE/DATE/ETC	1	13B-35	243(E)(1)	9/8/2023	9/8/2023	460 N RAYMOND AVE	431	Y	
PA202375800	ASSAULT ON PERSON	1	13B-10	240	9/10/2023	9/10/2023	1401 PRIME CRT	713	Y	
PA202375845	BATTERY ON PERSON	1	13B-14	242	9/10/2023	9/11/2023	169 E ORANGE GROVE BLVD	469	Y	
PA202376153	BATTERY UPON SPOUSE/EX-SPOUSE/DATE/ETC	1	13B-35	243(E)(1)	9/11/2023	9/11/2023	802 N PASADENA AVE	214	Y	
PA202376417	BATTERY UPON SPOUSE/EX-SPOUSE/DATE/ETC	1	13B-35	243(E)(1)	9/12/2023	9/12/2023	1912 BELMONT AVE	276	Y	
PA202377031	CRUELTY TO CHILD WITH POSSIBLE INJURY OR DEATH: M	1	13B-38	273A(A)	9/14/2023	9/14/2023	669 N LOS ROBLES AVE	569	Y	
PA202377331	CRUELTY TO CHILD WITH POSSIBLE INJURY OR DEATH: M	1	13B-38	273A(A)	1/1/2017	12/31/2017	9/15/2023	290 ELIZABETH ST	500	Y
PA202377576	DOMESTIC VIOLENCE:M:INFLICT CORPORAL INJURY-SPOUSE/COHABITANT	1	13B-37	273.5(A)	9/7/2023	9/16/2023	583 N MARENGO AVE	464	Y	
PA202378517	DOMESTIC VIOLENCE:M:INFLICT CORPORAL INJURY-SPOUSE/COHABITANT	1	13B-37	273.5(A)	9/19/2023	9/19/2023	650 N OAKLAND AVE	617	Y	
PA202378761	BATTERY UPON SPOUSE/EX-SPOUSE/DATE/ETC	1	13B-35	243(E)(1)	9/20/2023	9/20/2023	640 N LOS ROBLES AVE	580	Y	
PA202379866	DOMESTIC VIOLENCE:M:INFLICT CORPORAL INJURY-SPOUSE/COHABITANT	1	13B-37	273.5(A)	9/23/2023	9/23/2023	169 E ORANGE GROVE BLVD	469	Y	
PA202379855	DOMESTIC VIOLENCE:M:INFLICT CORPORAL INJURY-SPOUSE/COHABITANT	1	13B-37	273.5(A)	9/23/2023	9/23/2023	1798 SUMMIT AVE	461	Y	
PA202379906	BATTERY UPON SPOUSE/EX-SPOUSE/DATE/ETC	1	13B-35	243(E)(1)	9/24/2023	9/24/2023	414 JACKSON ST	550	Y	
PA202380718	BATTERY UPON SPOUSE/EX-SPOUSE/DATE/ETC	1	13B-35	243(E)(1)	9/26/2023	9/26/2023	700 E VILLA ST	662	Y	
PA202380741	DOMESTIC VIOLENCE:M:INFLICT CORPORAL INJURY-SPOUSE/COHABITANT	1	13B-37	273.5(A)	9/27/2023	9/27/2023	595 N GARFIELD AVE	499	Y	
PA202381216	BATTERY ON PERSON	1	13B-30	243(A)	9/28/2023	9/28/2023	143 E ORANGE GROVE BLVD	469	Y	
PA202381275	DOMESTIC VIOLENCE:M:INFLICT CORPORAL INJURY-SPOUSE/COHABITANT	1	13B-37	273.5(A)	9/28/2023	9/28/2023	148 W WASHINGTON BLVD	335	Y	
PA202381659	BATTERY ON PERSON	1	13B-30	243(A)	9/29/2023	10/1/2023	1811 N RAYMOND AVE	392	Y	
PA202382477	BATTERY ON PERSON	1	13B-30	243(A)	10/2/2023	10/2/2023	302 E VILLA ST	524	Y	
PA202382799	BATTERY UPON SPOUSE/EX-SPOUSE/DATE/ETC	1	13B-35	243(E)(1)	10/3/2023	10/3/2023	1395 EL SERENO AVE	330	Y	
PA202382924	DOMESTIC VIOLENCE:M:INFLICT CORPORAL INJURY-SPOUSE/COHABITANT	1	13B-37	273.5(A)	9/1/2023	10/4/2023	1905 LINCOLN AVE	178	Y	
PA202383366	BATTERY ON PERSON	1	13B-30	243(A)	10/5/2023	10/6/2023	623 N MARENGO AVE	464	Y	
PA202384744	BATTERY UPON ELDER	1	13B-16	243.25	10/11/2023	10/11/2023	1570 N FAIR OAKS AVE	393	Y	
PA202384947	BATTERY ON PERSON	1	13B-30	243(A)	10/11/2023	10/11/2023	440 N MADISON AVE	645	Y	
PA202385883	BATTERY ON PERSON	1	13B-30	243(A)	10/14/2023	10/14/2023	1081 N FAIR OAKS AVE	371	Y	
PA202386219	BATTERY ON PERSON	1	13B-30	243(A)	10/15/2023	10/15/2023	777 N LOS ROBLES AVE	552	Y	
PA202386096	DOMESTIC VIOLENCE:M:INFLICT CORPORAL INJURY-SPOUSE/COHABITANT	1	13B-37	273.5(A)	10/15/2023	10/15/2023	515 W MONTANA ST	186	Y	
PA202386597	BATTERY ON PERSON	1	13B-30	243(A)	10/16/2023	10/16/2023	1329 N LAKE AVE	726	Y	
PA202386503	BATTERY UPON SPOUSE/EX-SPOUSE/DATE/ETC	1	13B-35	243(E)(1)	10/16/2023	10/16/2023	871 ELIZABETH ST	739	Y	
PA202386752	BATTERY UPON SPOUSE/EX-SPOUSE/DATE/ETC	1	13B-35	243(E)(1)	10/9/2023	10/17/2023	1559 LINCOLN AVE	195	Y	
PA202386868	DOMESTIC VIOLENCE:M:INFLICT CORPORAL INJURY-SPOUSE/COHABITANT	2	13B-37	273.5(A)	10/17/2023	10/17/2023	700 E WASHINGTON BLVD	685	Y	
PA202387127	BATTERY UPON SPOUSE/EX-SPOUSE/DATE/ETC	1	13B-35	243(E)(1)	10/18/2023	10/18/2023	710 N PASADENA AVE	228	Y	

	<u>translation</u>	<u>UCR and</u>	<u>occ_date</u>	<u>to_occ_date</u>	<u>rep_date</u>	<u>location</u>	<u>grid</u>	<u>nibrs</u>
PA202386691	M:INFLECT INJURY UPON CHILD	1 13B-42 273D(A)	10/15/2023		10/19/2023	456 E ORANGE GROVE BLVD	580	Y
PA202387654	DOMESTIC VIOLENCE:M:INFLECT CORPORAL INJURY-SPOUSE/COHABITANT	1 13B-37 273.5(A)	10/20/2023		10/20/2023	700 E MOUNTAIN ST	674	Y
PA202387991	BATTERY ON PERSON	1 13B-30 243(A)	10/21/2023		10/21/2023	512 E CLAREMONT ST	615	Y
PA202387897	BATTERY ON PERSON	2 13B-30 243(A)	10/21/2023		10/21/2023	923 N RAYMOND AVE	412	Y
PA202390506	DOMESTIC VIOLENCE:M:INFLECT CORPORAL INJURY-SPOUSE/COHABITANT	1 13B-37 273.5(A)	10/28/2023		10/28/2023	566 N MARENGO AVE	499	Y
PA202390597	BATTERY ON PERSON	1 13B-30 243(A)	10/29/2023		10/29/2023	15 ESTHER ST	401	Y
PA202391096	BATTERY UPON SPOUSE/EX-SPOUSE/DATE/ETC	1 13B-35 243(E)(1)	10/31/2023	10/31/2023	10/31/2023	FOREST AVE / W HOWARD ST	176	Y
PA202391624	BATTERY ON PERSON	1 13B-14 242	11/1/2023		11/1/2023	643 N FAIR OAKS AVE	336	Y
PA202393029	DOMESTIC VIOLENCE:M:INFLECT CORPORAL INJURY-SPOUSE/COHABITANT	1 13B-37 273.5(A)	11/5/2023		11/5/2023	830 SUMMIT AVE	468	Y
PA202393104	DOMESTIC VIOLENCE:M:INFLECT CORPORAL INJURY-SPOUSE/COHABITANT	1 13B-37 273.5(A)	11/5/2023		11/6/2023	109 W HOWARD ST	327	Y
PA202393176	DOMESTIC VIOLENCE:M:INFLECT CORPORAL INJURY-SPOUSE/COHABITANT	1 13B-37 273.5(A)	11/6/2023		11/6/2023	LINCOLN AVE / W HAMMOND S`	226	Y
PA202393748	BATTERY ON PERSON	1 13B-30 243(A)	11/8/2023		11/8/2023	N LOS ROBLES AVE / E ORANG	596	Y
PA202393838	OBSTRUCT/RESIST EXECUTIVE OFFICER	1 13B-52 69(A)	11/8/2023		11/8/2023	135 E CLAREMONT ST	428	Y
PA202394354	CRUELTY TO CHILD WITH POSSIBLE INJURY OR DEATH: M	1 13B-38 273A(A)	11/10/2023		11/10/2023	767 LINCOLN AVE	267	Y
PA202394548	ASSAULT WITH INTENT TO RAPE IN COMMISSION OF 459	1 13B-24 220(B)	11/11/2023		11/11/2023	1255 SUMMIT AVE	428	Y
PA202394659	BATTERY UPON SPOUSE/EX-SPOUSE/DATE/ETC	1 13B-35 243(E)(1)	11/11/2023		11/11/2023	1971 GLEN AVE	265	Y
PA202395908	OBSTRUCT/RESIST EXECUTIVE OFFICER	3 13B-52 69(A)	11/16/2023		11/16/2023	1580 N LOS ROBLES AVE	605	Y
PA202396590	DOMESTIC VIOLENCE:M:INFLECT CORPORAL INJURY-SPOUSE/COHABITANT	1 13B-37 273.5(A)	11/18/2023		11/18/2023	1583 N FAIR OAKS AVE	366	Y
PA202396489	ELDER/DEPENDENT ADULT-WILLFULLY CAUSE/PERMIT CRUELTY	1 13B-45 368(C)	11/18/2023		11/18/2023	1920 N FAIR OAKS AVE	390	Y
PA202396720	BATTERY UPON PEACE OFFICER/FIREFIGHTER/ETC	1 13B-31 243(B)	11/20/2023		11/20/2023	N FAIR OAKS AVE / E HAMMONI	383	Y
PA202397211	BATTERY UPON PEACE OFFICER/FIREFIGHTER/ETC	1 13B-31 243(B)	11/21/2023		11/21/2023	1680 N FAIR OAKS AVE	392	Y
PA202397921	ELDER/DEPENDANT ADULT ABUSE:ENDANGER HEALTH	1 13B-23 15656(B)	11/23/2023		11/23/2023	1570 N FAIR OAKS AVE	393	Y
PA202397868	DOMESTIC VIOLENCE:M:INFLECT CORPORAL INJURY-SPOUSE/COHABITANT	1 13B-37 273.5(A)	11/23/2023		11/23/2023	1512 N MARENGO AVE	501	Y
PA202398680	DOMESTIC VIOLENCE:M:INFLECT CORPORAL INJURY-SPOUSE/COHABITANT	1 13B-37 273.5(A)	11/26/2023		11/26/2023	734 DEL MONTE ST	140	Y

Stolen Property

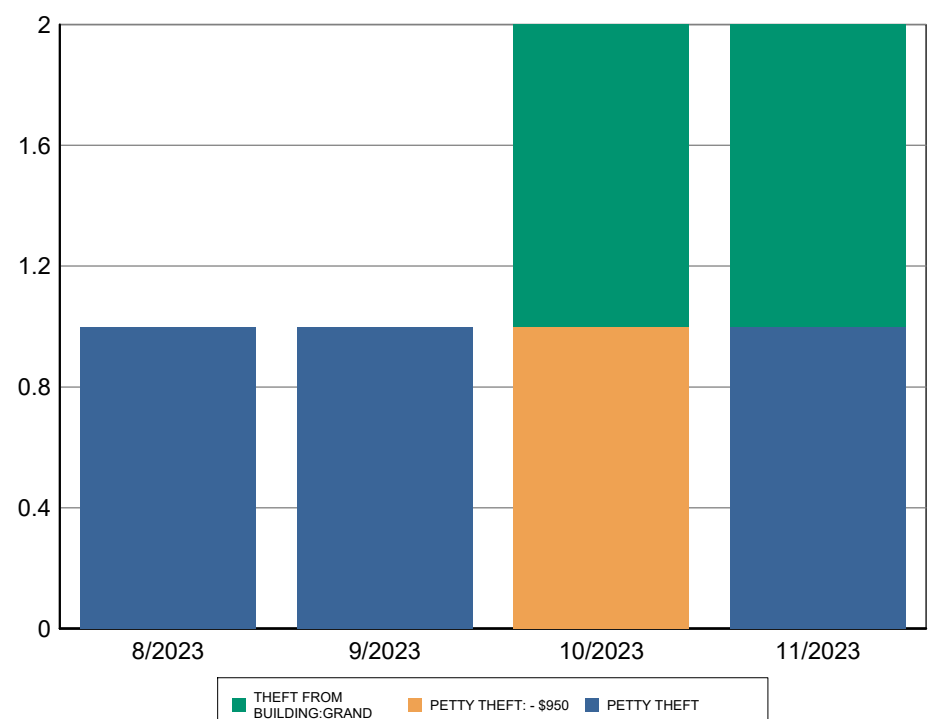
	Total	8/2023	11/2023
Total	4	1	3
F:POSSESS STOLEN VEHICLE/VESSEL/ETC	2	1	1
THEFT: F - USE ACCESS CARD ACCOUNT INF	1	0	1
THEFT: M - USE ACCESS CARD ACCOUNT DA	1	0	1



PA202372196	F:POSSESS STOLEN VEHICLE/VESSEL/ETC	1 280-24 496D(A)	8/31/2023	8/31/2023	LINCOLN AVE / BLAKE ST	207	Y
PA202391483	THEFT: F - USE ACCESS CARD ACCOUNT INFO WITHOUT CONSENT	1 280-15 484E(D)	10/31/2023	11/1/2023	304 E ORANGE GROVE BLVD	508	Y
PA202397260	THEFT: M - USE ACCESS CARD ACCOUNT DATA WITHOUT CONSENT	1 280-16 484E(D)	11/21/2023	11/21/2023	305 E ORANGE GROVE BLVD	515	Y
PA202398753	F:POSSESS STOLEN VEHICLE/VESSEL/ETC	2 280-24 496D(A)	11/27/2023	11/27/2023	323 W MOUNTAIN ST	278	Y

Theft from Building

	Total	8/2023	9/2023	10/2023	11/2023
Total	6	1	1	2	2
PETTY THEFT	3	1	1	0	1
PETTY THEFT: - \$950	1	0	0	1	0
THEFT FROM BUILDING:GRAND	2	0	0	1	1

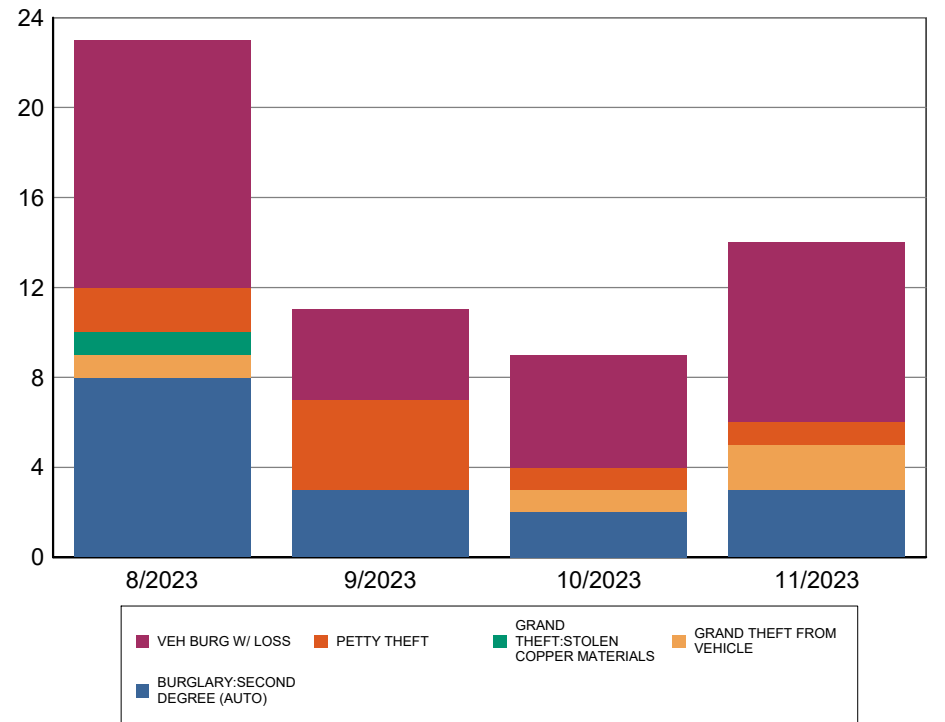


PA202366063	PETTY THEFT	1 23D-7 484(A)	8/10/2023	8/10/2023	1840 SANTA ROSA AVE	597	Y
-------------	-------------	----------------	-----------	-----------	---------------------	-----	---

	<u>translation</u>	<u>UCR and</u>	<u>occ_date</u>	<u>to occ_date</u>	<u>rep_date</u>	<u>location</u>	<u>grid</u>	<u>nibrs</u>
PA2023800860	PETTY THEFT	1 23D-7 484(A)	8/25/2023	8/26/2023	9/24/2023	780 EARLHAM ST	691	Y
PA2023800880	PETTY THEFT: - \$950	1 23D-2 490.2	9/14/2023	9/14/2023	10/7/2023	1646 N FAIR OAKS AVE	393	Y
PA202390955	THEFT FROM BUILDING:GRAND	1 23D-8 487(A)	10/30/2023		10/30/2023	640 N OAKLAND AVE	617	Y
PA202395439	THEFT FROM BUILDING:GRAND	1 23D-8 487(A)	11/6/2023		11/14/2023	20 FAIR OAKS DR	366	Y
PA2023801048	PETTY THEFT	1 23D-7 484(A)	11/1/2023	11/1/2023	11/20/2023	600 LINCOLN AVE	310	Y

Theft from Vehicle

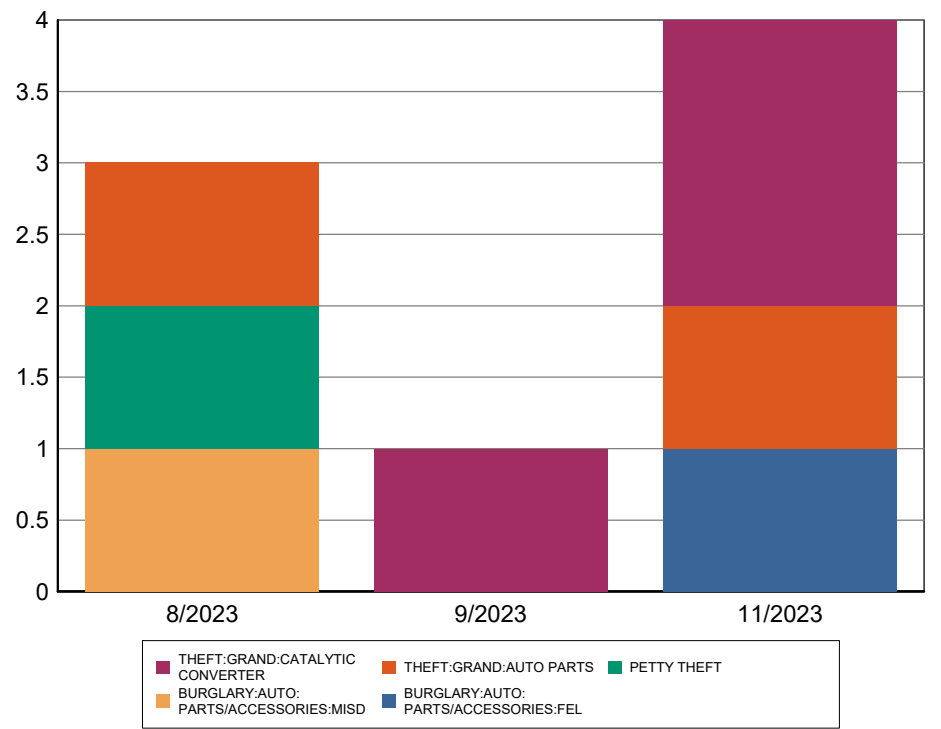
	Total	8/2023	9/2023	10/2023	11/2023
Total	57	23	11	9	14
BURGLARY:SECOND DEGREE (AUTO)	16	8	3	2	3
GRAND THEFT FROM VEHICLE	4	1	0	1	2
GRAND THEFT:STOLEN COPPER MATERIALS	1	1	0	0	0
PETTY THEFT	8	2	4	1	1
VEH BURG W/ LOSS	28	11	4	5	8



PA202363291	BURGLARY:SECOND DEGREE (AUTO)	2 23F-19 460(B)	8/1/2023	8/2/2023	8/2/2023	1009 N RAYMOND AVE	412	Y
PA202363366	BURGLARY:SECOND DEGREE (AUTO)	1 23F-19 460(B)	7/31/2023		8/2/2023	539 E VILLA ST	617	Y
PA202364208	VEH BURG W/ LOSS	1 23F-0 459	8/4/2023	8/5/2023	8/5/2023	1095 N RAYMOND AVE	412	Y
PA2023800692	PETTY THEFT	1 23F-4 484(A)	8/5/2023	8/5/2023	8/5/2023	WINDSOR AVE / VENTURA ST	104	Y
PA202365175	VEH BURG W/ LOSS	1 23F-0 459	8/8/2023		8/8/2023	560 E VILLA ST	617	Y
PA202365433	BURGLARY:SECOND DEGREE (AUTO)	1 23F-19 460(B)	8/8/2023	8/9/2023	8/9/2023	604 N RAYMOND AVE	429	Y
PA2023800709	PETTY THEFT	1 23F-4 484(A)	8/7/2023	8/9/2023	8/9/2023	E WASHINGTON BLVD / N LOS I	608	Y
PA202366580	VEH BURG W/ LOSS	1 23F-0 459	8/12/2023		8/12/2023	4550 OAK GROVE DR	13	Y
PA202366558	VEH BURG W/ LOSS	1 23F-0 459	8/12/2023		8/12/2023	264 E WASHINGTON BLVD	505	Y
PA202366801	VEH BURG W/ LOSS	1 23F-0 459	8/13/2023		8/13/2023	136 W WASHINGTON BLVD	335	Y
PA202367515	VEH BURG W/ LOSS	1 23F-0 459	8/15/2023		8/15/2023	1382 N EL MOLINO AVE	659	Y
PA202368144	GRAND THEFT:STOLEN COPPER MATERIALS	2 23F-13 487J	8/17/2023		8/17/2023	1900 N ARROYO BLVD	112	Y
PA202369299	VEH BURG W/ LOSS	1 23F-0 459	8/21/2023		8/21/2023	400 N LOS ROBLES AVE	581	Y
PA202369954	VEH BURG W/ LOSS	1 23F-0 459	8/23/2023	8/23/2023	8/23/2023	776 E MOUNTAIN ST	714	Y
PA202369787	BURGLARY:SECOND DEGREE (AUTO)	1 23F-19 460(B)	8/21/2023	8/23/2023	8/23/2023	SUMMIT AVE / E ORANGE GRO'	439	Y
PA2023800756	GRAND THEFT FROM VEHICLE	1 23F-5 487(A)	8/23/2023	8/23/2023	8/23/2023	4800 OAK GROVE DR	13	Y
PA202370108	BURGLARY:SECOND DEGREE (AUTO)	1 23F-19 460(B)	8/23/2023	8/24/2023	8/24/2023	470 E CLAREMONT ST	615	Y
PA202370114	BURGLARY:SECOND DEGREE (AUTO)	1 23F-19 460(B)	8/23/2023	8/24/2023	8/24/2023	1590 N ARROYO BLVD	119	Y
PA202371563	BURGLARY:SECOND DEGREE (AUTO)	1 23F-19 460(B)	8/28/2023	8/29/2023	8/29/2023	1452 N ARROYO BLVD	140	Y
PA202371589	BURGLARY:SECOND DEGREE (AUTO)	1 23F-19 460(B)	8/28/2023	8/29/2023	8/29/2023	629 PALISADE ST	140	Y
PA202372165	VEH BURG W/ LOSS	1 23F-0 459	8/30/2023		8/30/2023	441 MAPLE WAY	662	Y
PA202371962	VEH BURG W/ LOSS	1 23F-0 459	8/29/2023	8/29/2023	8/30/2023	1888 N FAIR OAKS AVE	390	Y
PA202371978	VEH BURG W/ LOSS	1 23F-0 459	8/29/2023	8/30/2023	8/30/2023	1888 N FAIR OAKS AVE	390	Y
PA202373997	VEH BURG W/ LOSS	1 23F-0 459	9/4/2023	9/5/2023	9/5/2023	700 E MOUNTAIN ST	674	Y
PA202374009	PETTY THEFT	1 23F-4 484(A)	9/5/2023		9/5/2023	1320 MENTONE AVE	256	Y
PA2023800807	PETTY THEFT	1 23F-4 484(A)	9/5/2023	9/5/2023	9/5/2023	1279 N LAKE AVE	726	Y
PA2023800826	PETTY THEFT	1 23F-4 484(A)	9/10/2023	9/10/2023	9/10/2023	471 E CLAREMONT ST	614	Y
PA202377128	BURGLARY:SECOND DEGREE (AUTO)	1 23F-19 460(B)	9/14/2023	9/15/2023	9/15/2023	1945 JUANITA AVE	532	Y
PA202378261	BURGLARY:SECOND DEGREE (AUTO)	1 23F-19 460(B)	9/18/2023	9/19/2023	9/19/2023	1030 N RAYMOND AVE	434	Y
PA2023800852	PETTY THEFT	1 23F-4 484(A)	9/16/2023	9/18/2023	9/19/2023	940 SUMMIT AVE	467	Y
PA202378685	VEH BURG W/ LOSS	1 23F-0 459	9/20/2023		9/20/2023	1030 N RAYMOND AVE	434	Y
PA202378583	BURGLARY:SECOND DEGREE (AUTO)	1 23F-19 460(B)	9/20/2023	9/20/2023	9/20/2023	MERRETT DR / N LAKE AVE	714	Y
PA202379681	VEH BURG W/ LOSS	1 23F-0 459	9/22/2023		9/23/2023	1152 LINCOLN AVE	216	Y
PA202380892	VEH BURG W/ LOSS	1 23F-0 459	9/25/2023		9/27/2023	1677 WALWORTH AVE	661	Y
PA202382091	VEH BURG W/ LOSS	1 23F-0 459	10/1/2023		10/1/2023	735 SUNSET AVE	328	Y
PA202382540	BURGLARY:SECOND DEGREE (AUTO)	1 23F-19 460(B)	10/2/2023	10/3/2023	10/3/2023	1712 MENTONE AVE	251	Y
PA202383184	GRAND THEFT FROM VEHICLE	1 23F-5 487(A)	9/29/2023		10/5/2023	762 LADERA ST	699	Y
PA202383592	VEH BURG W/ LOSS	1 23F-0 459	10/6/2023		10/6/2023	420 N OAKLAND AVE	617	Y
PA202384262	VEH BURG W/ LOSS	1 23F-0 459	10/8/2023	10/9/2023	10/9/2023	440 N MADISON AVE	645	Y
PA202384271	VEH BURG W/ LOSS	1 23F-0 459	10/8/2023	10/9/2023	10/9/2023	440 N MADISON AVE	645	Y
PA202384364	PETTY THEFT	1 23F-4 484(A)	10/9/2023		10/9/2023	1344 N FAIR OAKS AVE	391	Y
PA202387174	BURGLARY:SECOND DEGREE (AUTO)	1 23F-19 460(B)	10/18/2023	10/19/2023	10/19/2023	852 E HOWARD ST	698	Y
PA2023800949	VEH BURG W/ LOSS	1 23F-0 459	10/24/2023	10/24/2023	10/24/2023	1588 KENNETH WAY	136	Y
PA202392091	VEH BURG W/ LOSS	1 23F-0 459	11/3/2023		11/3/2023	434 N OAKLAND AVE	617	Y
PA202393218	VEH BURG W/ LOSS	1 23F-0 459	11/6/2023		11/6/2023	BELMONT AVE / STANTON ST	277	Y
PA202393190	VEH BURG W/ LOSS	1 23F-0 459	11/6/2023	11/6/2023	11/6/2023	762 N FAIR OAKS AVE	385	Y
PA2023800989	GRAND THEFT FROM VEHICLE	1 23F-5 487(A)	11/5/2023	11/6/2023	11/7/2023	1343 N FAIR OAKS AVE	368	Y
PA202394227	BURGLARY:SECOND DEGREE (AUTO)	1 23F-19 460(B)	11/9/2023	11/10/2023	11/10/2023	1029 N RAYMOND AVE	412	Y
PA202394211	PETTY THEFT	1 23F-4 484(A)	11/10/2023		11/10/2023	1035 N RAYMOND AVE	412	Y
PA202394561	VEH BURG W/ LOSS	1 23F-0 459	11/10/2023		11/11/2023	120 E MOUNTAIN ST	435	Y
PA202395145	VEH BURG W/ LOSS	1 23F-0 459	11/13/2023		11/13/2023	ROSEMONT AVE / W WASHING'	103	Y
PA202395156	VEH BURG W/ LOSS	1 23F-0 459	11/13/2023		11/13/2023	ROSEMONT AVE / W WASHING'	103	Y
PA202396761	VEH BURG W/ LOSS	1 23F-0 459	11/18/2023		11/19/2023	405 DOUGLAS ST	549	Y
PA2023801026	GRAND THEFT FROM VEHICLE	1 23F-5 487(A)	8/12/2023	11/19/2023	11/19/2023	119 W HOWARD ST	327	Y
PA202397311	VEH BURG W/ LOSS	1 23F-0 459	11/21/2023		11/21/2023	710 E ORANGE GROVE BLVD	695	Y
PA202398024	BURGLARY:SECOND DEGREE (AUTO)	1 23F-19 460(B)	11/23/2023	11/24/2023	11/24/2023	1755 N LOS ROBLES AVE	540	Y
PA202399676	BURGLARY:SECOND DEGREE (AUTO)	1 23F-19 460(B)	11/29/2023	11/30/2023	11/30/2023	664 N LOS ROBLES AVE	580	Y

Theft of Vehicle Parts

	Total	8/2023	9/2023	11/2023
Total	8	3	1	4
BURGLARY:AUTO: PARTS/ACCESSORIES:FEL	1	0	0	1
BURGLARY:AUTO: PARTS/ACCESSORIES:MIS	1	1	0	0
PETTY THEFT	1	1	0	0
THEFT:GRAND:AUTO PARTS	2	1	0	1
THEFT:GRAND:CATALYTIC CONVERTER	3	0	1	2

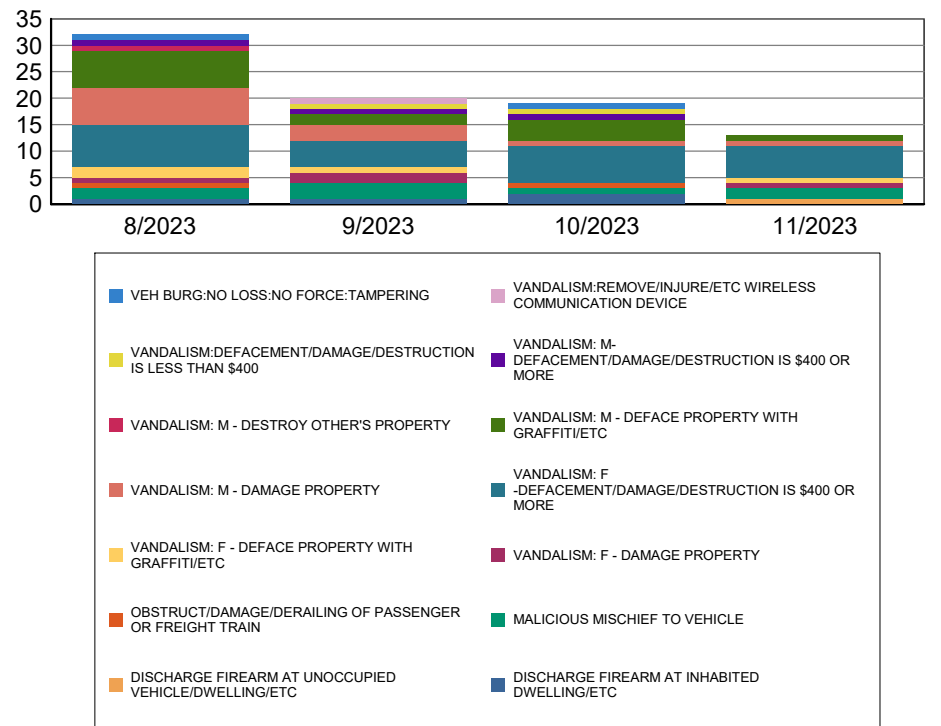


PA202365585	PETTY THEFT	1	23G-9	484(A)
PA202369714	THEFT:GRAND:AUTO PARTS	1	23G-10	487(A)
PA202370243	BURGLARY:AUTO: PARTS/ACCESSORIES:MISD	1	23G-0	459
PA2023800794	THEFT:GRAND:CATALYTIC CONVERTER	1	23G-11	487(A)
PA202392180	THEFT:GRAND:CATALYTIC CONVERTER	1	23G-11	487(A)
PA2023801023	THEFT:GRAND:AUTO PARTS	1	23G-10	487(A)
PA2023801011	THEFT:GRAND:CATALYTIC CONVERTER	1	23G-11	487(A)
PA202399363	BURGLARY:AUTO: PARTS/ACCESSORIES:FEL	1	23G-1	459

8/5/2023	8/6/2023	8/9/2023	633 W WASHINGTON BLVD	139	Y
8/23/2023		8/23/2023	640 N LOS ROBLES AVE	580	Y
8/23/2023		8/24/2023	711 DEL MONTE ST	141	Y
8/30/2023	8/30/2023	9/1/2023	1941 MENTONE AVE	233	Y
11/3/2023		11/3/2023	171 W HOWARD ST	300	Y
11/7/2023	11/8/2023	11/8/2023	SUMMIT AVE / E MOUNTAIN ST	467	Y
11/15/2023	11/16/2023	11/16/2023	1674 GLEN AVE	300	Y
11/28/2023	11/29/2023	11/29/2023	41 ESTHER ST	401	Y

Vandalism

	Total	8/2023	9/2023	10/2023	11/2023
Total	84	32	20	19	13
DISCHARGE FIREARM AT INHABITED DWELLING/ETC	4	1	1	2	0
DISCHARGE FIREARM AT UNOCCUPIED VEHICLE/DWELLING/ETC	1	0	0	0	1
MALICIOUS MISCHIEF TO VEHICLE	8	2	3	1	2
OBSTRUCT/DAMAGE/DERAILING OF PASSENGER OR FREIGHT TRAIN	2	1	0	1	0
VANDALISM: F - DAMAGE PROPERTY	4	1	2	0	1
VANDALISM: F - DEFACE PROPERTY WITH GRAFFITI/ETC	4	2	1	0	1
VANDALISM: F - DEFACE PROPERTY WITH GRAFFITI/ETC	26	8	5	7	6
VANDALISM: M - DAMAGE PROPERTY	12	7	3	1	1
VANDALISM: M - DEFACE PROPERTY WITH GRAFFITI/ETC	14	7	2	4	1
VANDALISM: M - DESTROY OTHER'S PROPERTY	1	1	0	0	0
VANDALISM: M- DEFACE PROPERTY WITH GRAFFITI/ETC	3	1	1	1	0
VANDALISM:DEFACEMENT/DAMAGE/DESTRUCTION IS LESS THAN \$400	2	0	1	1	0
VANDALISM:REMOVE/INJURE/ETC WIRELESS COMMUNICATION DEVICE	1	0	1	0	0
VEH BURG:NO LOSS:NO FORCE:TAMPERING	2	1	0	1	0



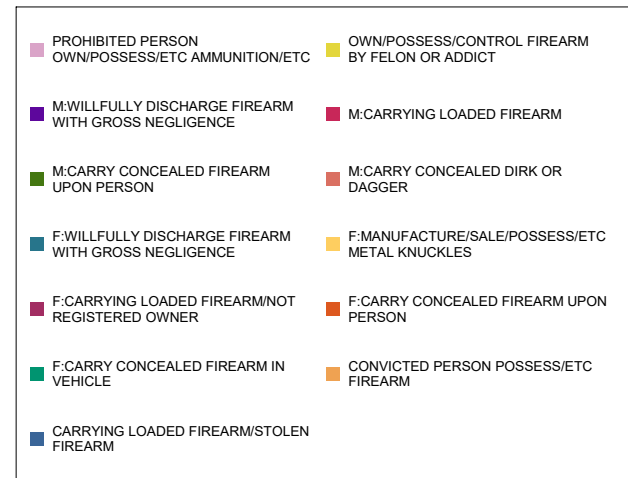
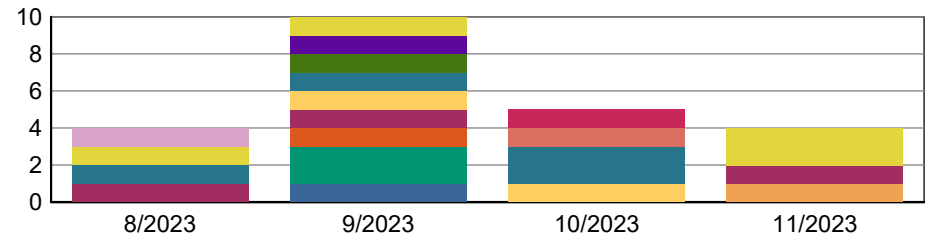
PA202363072	VANDALISM: F - DEFACE PROPERTY WITH GRAFFITI/ETC	1	290-37	594(B)(1)	8/1/2023	8/1/2023	2005 N FAIR OAKS AVE	361	Y
PA202363452	VANDALISM: F - DEFACE PROPERTY WITH GRAFFITI/ETC	1	290-31	594(A)(1)	7/30/2023	8/2/2023	815 N FAIR OAKS AVE	353	Y
PA202363509	VANDALISM: F - DEFACE PROPERTY WITH GRAFFITI/ETC	1	290-31	594(A)(1)	8/2/2023	8/2/2023	1852 LINCOLN AVE	221	Y
PA202363556	DISCHARGE FIREARM AT INHABITED DWELLING/ETC	1	290-2	246	8/3/2023	8/3/2023	99 ESTHER ST	429	Y
PA202363722	VANDALISM: F - DEFACE PROPERTY WITH GRAFFITI/ETC	1	290-37	594(B)(1)	8/3/2023	8/3/2023	313 E ORANGE GROVE BLVD	515	Y
PA202363899	VANDALISM: F - DEFACE PROPERTY WITH GRAFFITI/ETC	1	290-37	594(B)(1)	8/3/2023	8/4/2023	183 PAINTER ST	468	Y
PA202365861	VANDALISM: F - DEFACE PROPERTY WITH GRAFFITI/ETC	1	290-37	594(B)(1)	8/10/2023	8/10/2023	1802 SUMMIT AVE	461	Y
PA202366190	VANDALISM: M - DEFACE PROPERTY WITH GRAFFITI/ETC	1	290-32	594(A)(1)	8/10/2023	8/10/2023	THOMPSON DR / N MADISON AVE	611	Y
PA202367206	VANDALISM: M - DEFACE PROPERTY WITH GRAFFITI/ETC	1	290-32	594(A)(1)	8/14/2023	8/14/2023	1505 N MARENGO AVE	455	Y
PA202368128	VANDALISM: M - DEFACE PROPERTY WITH GRAFFITI/ETC	1	290-32	594(A)(1)	8/14/2023	8/17/2023	445 N LAKE AVE	718	Y
PA202368603	VANDALISM: M - DEFACE PROPERTY WITH GRAFFITI/ETC	1	290-32	594(A)(1)	8/18/2023	8/18/2023	960 N HUDSON AVE	724	Y
PA202368496	VANDALISM: F - DEFACE PROPERTY WITH GRAFFITI/ETC	1	290-37	594(B)(1)	8/18/2023	8/18/2023	595 N MARENGO AVE	464	Y
PA202368678	VANDALISM: M - DAMAGE PROPERTY	1	290-34	594(A)(2)	8/19/2023	8/19/2023	169 E ORANGE GROVE BLVD	469	Y
PA202368646	VANDALISM: M - DAMAGE PROPERTY	1	290-34	594(A)(2)	8/19/2023	8/19/2023	230 E ORANGE GROVE BLVD	508	Y
PA202368736	VANDALISM: M - DAMAGE PROPERTY	1	290-34	594(A)(2)	8/19/2023	8/19/2023	960 N HUDSON AVE	724	Y
PA2023800788	VEH BURG:NO LOSS:NO FORCE:TAMPERING	1	290-16	10852	8/7/2023	8/7/2023	489 E VILLA ST	580	Y

	<u>translation</u>	<u>UCR and</u>	<u>occ_date</u>	<u>to_occ_date</u>	<u>rep_date</u>	<u>location</u>	<u>grid</u>	<u>nibrs</u>
PA202368966	VANDALISM: F -DEFACEMENT/DAMAGE/DESTRUCTION IS \$400 OR MORE	1 290-37 594(B)(1)	8/20/2023		8/20/2023	SECO ST / ROSEMONT AVE	207	Y
PA2023800749	VANDALISM: M - DESTROY OTHER'S PROPERTY	1 290-36 594(A)(3)	8/21/2023	8/21/2023	8/21/2023	252 E ORANGE GROVE BLVD	508	Y
PA202370213	MALICIOUS MISCHIEF TO VEHICLE	1 290-17 10853	8/23/2023	8/24/2023	8/24/2023	610 ELDORA RD	616	Y
PA2023800764	OBSTRUCT/DAMAGE/DERAILING OF PASSENGER OR FREIGHT TRAIN	1 290-0 218.1	8/25/2023	8/25/2023	8/25/2023	1144 N EL MOLINO AVE	666	Y
PA202370403	VANDALISM: F - DAMAGE PROPERTY	1 290-33 594(A)(2)	8/25/2023		8/25/2023	1431 N LAKE AVE	743	Y
PA202370391	VANDALISM: M - DAMAGE PROPERTY	1 290-34 594(A)(2)	8/25/2023		8/25/2023	1045 N LAKE AVE	724	Y
PA2023800789	VANDALISM: M - DAMAGE PROPERTY	2 290-34 594(A)(2)	8/25/2023	8/25/2023	8/25/2023	101 E MONTANA ST	425	Y
PA2023800766	VANDALISM: M - DAMAGE PROPERTY	1 290-34 594(A)(2)	8/25/2023	8/25/2023	8/25/2023	41 E ORANGE GROVE BLVD	414	Y
PA202370598	VANDALISM: M- -DEFACEMENT/DAMAGE/DESTRUCTION IS \$400 OR MORE	2 290-38 594(B)(1)	8/25/2023		8/25/2023	650 N LOS ROBLES AVE	580	Y
PA202370978	VANDALISM: F -DEFACEMENT/DAMAGE/DESTRUCTION IS \$400 OR MORE	1 290-37 594(B)(1)	8/26/2023		8/26/2023	N MARENGO AVE / E WASHING	502	Y
PA202371852	VANDALISM: M - DEFACE PROPERTY WITH GRAFFITI/ETC	1 290-32 594(A)(1)	8/29/2023		8/29/2023	363 E VILLA ST	542	Y
PA202369925	VANDALISM: M - DEFACE PROPERTY WITH GRAFFITI/ETC	1 290-32 594(A)(1)	8/23/2023		8/29/2023	SUMMIT AVE / PENN ST	461	Y
PA202372114	VANDALISM: M - DEFACE PROPERTY WITH GRAFFITI/ETC	1 290-32 594(A)(1)	8/29/2023	8/30/2023	8/30/2023	400 E ORANGE GROVE BLVD	569	Y
PA202371973	VANDALISM: M - DAMAGE PROPERTY	1 290-34 594(A)(2)	8/29/2023	8/30/2023	8/30/2023	N GARFIELD AVE / E VILLA ST	542	Y
PA202372288	MALICIOUS MISCHIEF TO VEHICLE	1 290-17 10853	8/30/2023		8/31/2023	755 N GARFIELD AVE	515	Y
PA202372315	VANDALISM: F -DEFACEMENT/DAMAGE/DESTRUCTION IS \$400 OR MORE	1 290-37 594(B)(1)	8/31/2023		8/31/2023	1905 LINCOLN AVE	178	Y
PA2023800794	MALICIOUS MISCHIEF TO VEHICLE	2 290-17 10853	8/30/2023	8/30/2023	9/1/2023	1941 MENTONE AVE	233	Y
PA202372694	VANDALISM: F - DEFACE PROPERTY WITH GRAFFITI/ETC	1 290-31 594(A)(1)	8/30/2023		9/1/2023	1905 LINCOLN AVE	178	Y
PA202372702	VANDALISM: F - DAMAGE PROPERTY	1 290-33 594(A)(2)	8/31/2023		9/1/2023	465 N LAKE AVE	718	Y
PA202373507	VANDALISM: M - DAMAGE PROPERTY	1 290-34 594(A)(2)	9/3/2023		9/3/2023	697 N MADISON AVE	617	Y
PA202373280	VANDALISM:REMOVE/INJURE/ETC WIRELESS COMMUNICATION DEVICE	2 290-7 591.5	9/3/2023		9/3/2023	818 N OAKLAND AVE	603	Y
PA202373664	VANDALISM: F -DEFACEMENT/DAMAGE/DESTRUCTION IS \$400 OR MORE	1 290-37 594(B)(1)	9/4/2023		9/4/2023	1520 N RAYMOND AVE	455	Y
PA202375798	VANDALISM: M - DEFACE PROPERTY WITH GRAFFITI/ETC	1 290-32 594(A)(1)	9/10/2023		9/10/2023	363 E VILLA ST	542	Y
PA202375931	VANDALISM: F - DAMAGE PROPERTY	1 290-33 594(A)(2)	9/11/2023		9/11/2023	470 N LOS ROBLES AVE	581	Y
PA202375892	VANDALISM: F -DEFACEMENT/DAMAGE/DESTRUCTION IS \$400 OR MORE	1 290-37 594(B)(1)	9/11/2023		9/11/2023	240 PEPPER ST	280	Y
PA202376515	VANDALISM: M - DEFACE PROPERTY WITH GRAFFITI/ETC	1 290-32 594(A)(1)	9/12/2023	9/13/2023	9/13/2023	700 E WASHINGTON BLVD	685	Y
PA202376501	VANDALISM: F -DEFACEMENT/DAMAGE/DESTRUCTION IS \$400 OR MORE	1 290-37 594(B)(1)	9/13/2023		9/13/2023	441 N LOS ROBLES AVE	558	Y
PA202377247	VANDALISM: F -DEFACEMENT/DAMAGE/DESTRUCTION IS \$400 OR MORE	1 290-37 594(B)(1)	9/15/2023		9/15/2023	1169 SUNSET AVE	286	Y
PA202377427	VANDALISM: M- -DEFACEMENT/DAMAGE/DESTRUCTION IS \$400 OR MORE	1 290-38 594(B)(1)	9/16/2023		9/16/2023	1317 N FAIR OAKS AVE	335	Y
PA202378426	VANDALISM: M - DAMAGE PROPERTY	1 290-34 594(A)(2)	9/19/2023		9/19/2023	1640 N FAIR OAKS AVE	393	Y
PA202378965	VANDALISM:DEFACEMENT/DAMAGE/DESTRUCTION IS LESS THAN \$400	1 290-39 594(B)(2)(A)	9/21/2023		9/21/2023	470 N LOS ROBLES AVE	581	Y
PA2023800857	MALICIOUS MISCHIEF TO VEHICLE	1 290-17 10853	9/22/2023	9/22/2023	9/22/2023	473 N EUCLID AVE	524	Y
PA202379966	DISCHARGE FIREARM AT INHABITED DWELLING/ETC	1 290-2 246	9/23/2023		9/24/2023	1409 N EL MOLINO AVE	608	Y
PA202379951	VANDALISM: M - DAMAGE PROPERTY	1 290-34 594(A)(2)	9/24/2023		9/24/2023	1055 N GARFIELD AVE	514	Y
PA202380426	VANDALISM: F -DEFACEMENT/DAMAGE/DESTRUCTION IS \$400 OR MORE	1 290-37 594(B)(1)	9/25/2023	9/26/2023	9/26/2023	1449 N LAKE AVE	699	Y
PA2023800871	MALICIOUS MISCHIEF TO VEHICLE	1 290-17 10853	5/1/2020	9/29/2023	9/29/2023	128 PAINTER ST	436	Y
PA202382375	VANDALISM: M - DEFACE PROPERTY WITH GRAFFITI/ETC	1 290-32 594(A)(1)	10/2/2023		10/2/2023	1232 N FAIR OAKS AVE	395	Y
PA202382326	VANDALISM: F -DEFACEMENT/DAMAGE/DESTRUCTION IS \$400 OR MORE	1 290-37 594(B)(1)	9/29/2023	10/2/2023	10/2/2023	470 N LOS ROBLES AVE	581	Y
PA202382806	VANDALISM: M- -DEFACEMENT/DAMAGE/DESTRUCTION IS \$400 OR MORE	1 290-38 594(B)(1)	10/3/2023		10/3/2023	649 N FAIR OAKS AVE	336	Y
PA2023800881	MALICIOUS MISCHIEF TO VEHICLE	1 290-17 10853	10/4/2023	10/5/2023	10/5/2023	355 E MOUNTAIN ST	551	Y
PA202383224	VANDALISM: F -DEFACEMENT/DAMAGE/DESTRUCTION IS \$400 OR MORE	1 290-37 594(B)(1)	10/5/2023	10/5/2023	10/5/2023	1242 SOLITA RD	129	Y
PA202383740	DISCHARGE FIREARM AT INHABITED DWELLING/ETC	1 290-2 246	10/7/2023		10/7/2023	N FAIR OAKS AVE / W HAMMON	332	Y
PA202383811	VANDALISM: M - DEFACE PROPERTY WITH GRAFFITI/ETC	1 290-32 594(A)(1)	10/7/2023		10/7/2023	1303 SUMMIT AVE	428	Y
PA202383808	VANDALISM: M - DEFACE PROPERTY WITH GRAFFITI/ETC	1 290-32 594(A)(1)	10/7/2023		10/7/2023	1303 SUMMIT AVE	428	Y
PA202384596	VANDALISM: F -DEFACEMENT/DAMAGE/DESTRUCTION IS \$400 OR MORE	1 290-37 594(B)(1)	10/10/2023		10/10/2023	332 E ORANGE GROVE BLVD	537	Y
PA202384605	VANDALISM: F -DEFACEMENT/DAMAGE/DESTRUCTION IS \$400 OR MORE	1 290-37 594(B)(1)	10/10/2023		10/10/2023	332 E ORANGE GROVE BLVD	537	Y
PA202384652	VANDALISM:DEFACEMENT/DAMAGE/DESTRUCTION IS LESS THAN \$400	1 290-39 594(B)(2)(A)	10/10/2023		10/10/2023	260 DEL MONTE ST	263	Y
PA202385244	VANDALISM: F -DEFACEMENT/DAMAGE/DESTRUCTION IS \$400 OR MORE	1 290-37 594(B)(1)	10/12/2023		10/12/2023	277 W HOWARD ST	268	Y
PA202387473	VANDALISM: M - DAMAGE PROPERTY	1 290-34 594(A)(2)	10/19/2023		10/19/2023	1269 N LAKE AVE	726	Y
PA202387915	VANDALISM: F -DEFACEMENT/DAMAGE/DESTRUCTION IS \$400 OR MORE	1 290-37 594(B)(1)	10/21/2023		10/21/2023	1687 BELMONT AVE	251	Y
PA202388484	OBSTRUCT/DAMAGE/DERAILING OF PASSENGER OR FREIGHT TRAIN	1 290-0 218.1	10/22/2023		10/23/2023	80 W CLAREMONT ST	332	Y
PA202388760	VEH BURG:NO LOSS:NO FORCE:TAMPERING	1 290-16 10852	10/24/2023		10/24/2023	1689 N LAKE AVE	739	Y
PA202388858	VANDALISM: M - DEFACE PROPERTY WITH GRAFFITI/ETC	1 290-32 594(A)(1)	10/24/2023		10/24/2023	363 E VILLA ST	542	Y
PA202388725	VANDALISM: F -DEFACEMENT/DAMAGE/DESTRUCTION IS \$400 OR MORE	2 290-37 594(B)(1)	10/24/2023		10/24/2023	363 E VILLA ST	542	Y
PA202390925	DISCHARGE FIREARM AT INHABITED DWELLING/ETC	1 290-2 246	10/30/2023		10/30/2023	1046 N GARFIELD AVE	550	Y
PA2023800975	MALICIOUS MISCHIEF TO VEHICLE	1 290-17 10853	10/31/2023	10/31/2023	11/2/2023	PROSPECT TE / PROSPECT BL'	207	Y

	translation	UCR and	occ_date	to_occ_date	rep_date	location	grid	nibrs
PA202391913	VANDALISM: F -DEFACEMENT/DAMAGE/DESTRUCTION IS \$400 OR MORE	1 290-37 594(B)(1)	11/2/2023		11/2/2023	765 N LAKE AVE	716	Y
PA202391572	VANDALISM: F -DEFACEMENT/DAMAGE/DESTRUCTION IS \$400 OR MORE	1 290-37 594(B)(1)	11/1/2023	11/1/2023	11/2/2023	887 N MADISON AVE	603	Y
PA202394354	VANDALISM: M - DAMAGE PROPERTY	2 290-34 594(A)(2)	11/10/2023		11/10/2023	767 LINCOLN AVE	267	Y
PA202394548	VANDALISM: F -DEFACEMENT/DAMAGE/DESTRUCTION IS \$400 OR MORE	3 290-37 594(B)(1)	11/11/2023		11/11/2023	1255 SUMMIT AVE	428	Y
PA2023801020	MALICIOUS MISCHIEF TO VEHICLE	1 290-17 10853	10/1/2023	11/17/2023	11/17/2023	128 PAINTER ST	436	Y
PA202396494	DISCHARGE FIREARM AT UNOCCUPIED VEHICLE/DWELLING/ETC	1 290-22 247(B)	11/18/2023		11/18/2023	691 E WASHINGTON BLVD	659	Y
PA202396711	VANDALISM: F -DEFACEMENT/DAMAGE/DESTRUCTION IS \$400 OR MORE	1 290-37 594(B)(1)	11/18/2023		11/18/2023	461 E VILLA ST	580	Y
PA202396683	VANDALISM: F -DEFACEMENT/DAMAGE/DESTRUCTION IS \$400 OR MORE	1 290-37 594(B)(1)	11/18/2023		11/18/2023	461 E VILLA ST	580	Y
PA202398081	VANDALISM: F - DAMAGE PROPERTY	1 290-33 594(A)(2)	11/23/2023		11/24/2023	812 N FAIR OAKS AVE	384	Y
PA202397986	VANDALISM: F -DEFACEMENT/DAMAGE/DESTRUCTION IS \$400 OR MORE	1 290-37 594(B)(1)	11/23/2023		11/24/2023	20 E ORANGE GROVE BLVD	386	Y
PA202399209	VANDALISM: F - DEFACE PROPERTY WITH GRAFFITI/ETC	1 290-31 594(A)(1)	11/28/2023		11/28/2023	1700 N RAYMOND AVE	427	Y
PA202399050	VANDALISM: M - DEFACE PROPERTY WITH GRAFFITI/ETC	1 290-32 594(A)(1)	11/27/2023	11/28/2023	11/28/2023	225 GRANDVIEW ST	501	Y

Weapons

	Total	8/2023	9/2023	10/2023	11/2023
Total	23	4	10	5	4
CARRYING LOADED FIREARM/STOLEN FIREARM	1	0	1	0	0
CONVICTED PERSON POSSESS/ETC FIREARM	1	0	0	0	1
F:CARRY CONCEALED FIREARM IN VEHICLE	2	0	2	0	0
F:CARRY CONCEALED FIREARM UPON PERSON	1	0	1	0	0
F:CARRYING LOADED FIREARM/NOT REGISTERED OWNER	3	1	1	0	1
F:MANUFACTURE/SALE/POSSESS/ETC METAL KNUCKLES	2	0	1	1	0
F:WILLFULLY DISCHARGE FIREARM WITH GROSS NEGLIGENCE	4	1	1	2	0
M:CARRY CONCEALED DIRK OR DAGGER	1	0	0	1	0
M:CARRY CONCEALED FIREARM UPON PERSON	1	0	1	0	0
M:CARRYING LOADED FIREARM	1	0	0	1	0
M:WILLFULLY DISCHARGE FIREARM WITH GROSS NEGLIGENCE	1	0	1	0	0
OWN/POSSESS/CONTROL FIREARM BY FELON OR ADDICT	4	1	1	0	2
PROHIBITED PERSON OWN/POSSESS/ETC AMMUNITION/ETC	1	1	0	0	0



PA202364335	F:CARRYING LOADED FIREARM/NOT REGISTERED OWNER	4 520-154 25850(C)(6)	8/5/2023		8/5/2023	E MOUNTAIN ST / N RAYMOND	434	Y
PA202365277	PROHIBITED PERSON OWN/POSSESS/ETC AMMUNITION/ETC	2 520-192 30305(A)(1)	8/8/2023		8/8/2023	RAYMOND AVE AND HAMMOND	433	Y
PA202369664	OWN/POSSESS/CONTROL FIREARM BY FELON OR ADDICT	1 520-173 29800(A)(1)	8/22/2023		8/22/2023	N RAYMOND AVE / E HAMMOND	433	Y
PA202371234	F:WILLFULLY DISCHARGE FIREARM WITH GROSS NEGLIGENCE	1 520-125 246.3(A)	8/27/2023		8/27/2023	608 N LOS ROBLES AVE	580	Y
PA202372635	F:WILLFULLY DISCHARGE FIREARM WITH GROSS NEGLIGENCE	1 520-125 246.3(A)	9/1/2023		9/1/2023	1440 N LOS ROBLES AVE	607	Y
PA202372825	F:CARRY CONCEALED FIREARM IN VEHICLE	1 520-133 25400(A)(1)	9/1/2023		9/1/2023	191 W HAMMOND ST	332	Y
PA202373062	M:WILLFULLY DISCHARGE FIREARM WITH GROSS NEGLIGENCE	1 520-126 246.3(A)	9/2/2023		9/2/2023	243 E HAMMOND ST	506	Y
PA202376354	CARRYING LOADED FIREARM/STOLEN FIREARM	1 520-150 25850(C)(2)	9/12/2023		9/12/2023	N FAIR OAKS AVE / E TREMONI	392	Y
PA202379547	F:CARRY CONCEALED FIREARM IN VEHICLE	1 520-133 25400(A)(1)	9/22/2023		9/22/2023	N LOS ROBLES AVE / ELIZABET	604	Y
PA202379490	F:CARRY CONCEALED FIREARM UPON PERSON	1 520-135 25400(A)(2)	9/22/2023		9/22/2023	1141 N FAIR OAKS AVE	332	Y
PA202380741	F:MANUFACTURE/SALE/POSSESS/ETC METAL KNUCKLES	2 520-43 21810	9/27/2023		9/27/2023	595 N GARFIELD AVE	499	Y
PA202381235	OWN/POSSESS/CONTROL FIREARM BY FELON OR ADDICT	1 520-173 29800(A)(1)	9/28/2023		9/28/2023	1380 MENTONE AVE	259	Y
PA202381616	M:CARRY CONCEALED FIREARM UPON PERSON	3 520-136 25400(A)(2)	9/29/2023		9/29/2023	1081 N FAIR OAKS AVE	371	Y
PA202381637	F:CARRYING LOADED FIREARM/NOT REGISTERED OWNER	3 520-154 25850(C)(6)	9/29/2023		9/29/2023	762 N FAIR OAKS AVE	385	Y
PA202384093	F:WILLFULLY DISCHARGE FIREARM WITH GROSS NEGLIGENCE	1 520-125 246.3(A)	10/8/2023		10/8/2023	1036 SUMMIT AVE	467	Y
PA202385675	M:CARRY CONCEALED DIRK OR DAGGER	1 520-41 21310	10/13/2023		10/13/2023	1488 NAVARRO AVE	329	Y
PA202385747	F:WILLFULLY DISCHARGE FIREARM WITH GROSS NEGLIGENCE	1 520-125 246.3(A)	10/14/2023		10/14/2023	22 W WASHINGTON BLVD	335	Y
PA202387312	M:CARRYING LOADED FIREARM	1 520-148 25850(A)	10/19/2023		10/19/2023	707 E ORANGE GROVE BLVD	688	Y
PA202389255	F:MANUFACTURE/SALE/POSSESS/ETC METAL KNUCKLES	1 520-43 21810	10/25/2023		10/25/2023	N RAYMOND AVE / E WASHING	422	Y
PA202392446	F:CARRYING LOADED FIREARM/NOT REGISTERED OWNER	2 520-154 25850(C)(6)	11/3/2023		11/3/2023	BARTHE DR / W MOUNTAIN ST	266	Y
PA202393838	OWN/POSSESS/CONTROL FIREARM BY FELON OR ADDICT	2 520-173 29800(A)(1)	11/8/2023		11/8/2023	135 E CLAREMONT ST	428	Y
PA202396443	CONVICTED PERSON POSSESS/ETC FIREARM	1 520-174 29800(B)	11/17/2023		11/17/2023	253 E CLAREMONT ST	505	Y
PA202397155	OWN/POSSESS/CONTROL FIREARM BY FELON OR ADDICT	1 520-173 29800(A)(1)	11/20/2023		11/20/2023	CARLTON AVE / LINCOLN AVE	310	Y

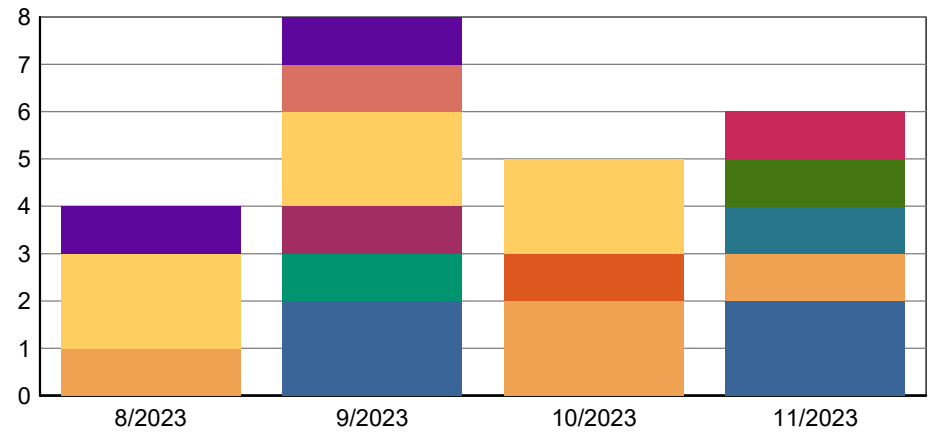
CSA 3

Violations by Month

	8/2023	9/2023	10/2023	11/2023	Total
Aggravated Assault	4	8	5	6	23
Animal Cruelty	0	0	0	1	1
Burglary	4	4	11	11	30
Counterfeit/Forgery	2	1	1	2	6
Drug Equip Violations	5	4	5	5	19
Drug Violations	5	3	6	5	19
Extortion/Blackmail	1	1	0	0	2
False Pretense/Swindle	5	1	3	2	11
ID Theft	2	1	4	4	11
Impersonation	4	1	2	4	11
Intimidation	3	1	0	3	7
Larceny-All Other	16	12	19	28	75
Motor Vehicle Theft	5	4	6	7	22
Other	153	109	116	84	462
Robbery	2	1	1	0	4
Sex Offenses (Force)	1	0	3	2	6
Shoplifting	1	4	4	2	11
Simple Assault	11	8	6	8	33
Stolen Property	0	0	5	2	7
Theft from Building	2	3	3	1	9
Theft from Coin-Op	1	0	0	0	1
Theft from Vehicle	10	5	17	7	39
Theft of Vehicle Parts	0	3	1	2	6
Vandalism	11	12	10	14	47
Weapons	3	3	0	2	8
Total	251	189	228	202	870

Aggravated Assault

	Total	8/2023	9/2023	10/2023	11/2023
Total	23	4	8	5	6
ASSAULT-ADW-FIREARM UPON PERSON	4	0	2	0	2
ASSAULT-ADW-FORCE-NO FIREARM-GREAT BODILY INJURY	4	1	0	2	1
ASSAULT-ADW-FORCE-NO FIREARM-GREAT BODILY INJURY LIKELY	1	0	1	0	0
BATTERY UPON SPOUSE/EX-SPOUSE/DATE/ETC	1	0	0	1	0
BATTERY WITH SERIOUS BODILY INJURY	1	0	1	0	0
DOMESTIC VIOLENCE:F:INFLECT CORPORAL INJURY-SPOUSE/COHABITANT	6	2	2	2	0
EXHIBIT DEADLY WEAPON OTHER THAN FIREARM	1	0	0	0	1
EXHIBIT FIREARM IN THREATENING MANNER	1	0	1	0	0
F:INFLECT INJURY UPON CHILD	1	0	0	0	1
MAYHEM	1	0	0	0	1
WILLFUL CRUELTY TO CHILD/POSSIBLE INJURY OR DEATH: F	2	1	1	0	0



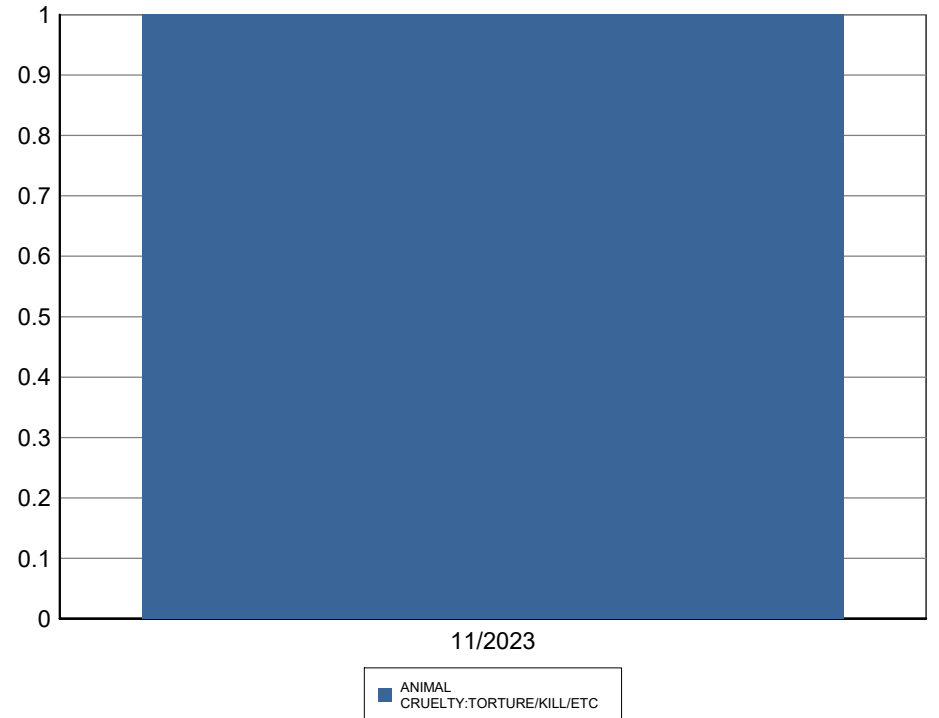
PA202363309	WILLFUL CRUELTY TO CHILD/POSSIBLE INJURY OR DEATH: F	1	13A-89	273A(A)
PA202365019	DOMESTIC VIOLENCE:F:INFLECT CORPORAL INJURY-SPOUSE/COHABITANT	1	13A-88	273.5(A)
PA202365774	ASSAULT-ADW-FORCE-NO FIREARM-GREAT BODILY INJURY	1	13A-74	245(A)(1)
PA202366425	DOMESTIC VIOLENCE:F:INFLECT CORPORAL INJURY-SPOUSE/COHABITANT	1	13A-88	273.5(A)
PA202373410	ASSAULT-ADW-FIREARM UPON PERSON	1	13A-76	245(A)(2)
PA202373489	DOMESTIC VIOLENCE:F:INFLECT CORPORAL INJURY-SPOUSE/COHABITANT	1	13A-88	273.5(A)
PA202375816	BATTERY WITH SERIOUS BODILY INJURY	1	13A-68	243(D)
PA202376334	ASSAULT-ADW-FIREARM UPON PERSON	1	13A-76	245(A)(2)
PA202376445	WILLFUL CRUELTY TO CHILD/POSSIBLE INJURY OR DEATH: F	1	13A-89	273A(A)
PA202379102	DOMESTIC VIOLENCE:F:INFLECT CORPORAL INJURY-SPOUSE/COHABITANT	1	13A-88	273.5(A)
PA202379539	ASSAULT-ADW-FORCE-NO FIREARM-GREAT BODILY INJURY LIKELY	1	13A-75	245(A)(1)
PA202379907	EXHIBIT FIREARM IN THREATENING MANNER	1	13A-129	417(A)(2)(B)
PA202382964	DOMESTIC VIOLENCE:F:INFLECT CORPORAL INJURY-SPOUSE/COHABITANT	1	13A-88	273.5(A)

8/2/2023	8/2/2023	1446 TOPEKA ST	928	Y
8/7/2023	8/7/2023	1145 E GREEN ST	838	Y
8/10/2023	8/10/2023	175 S ALLEN AVE	1033	Y
8/11/2023	8/11/2023	61 N CHESTER AVE	871	Y
9/3/2023	9/3/2023	1540 N HILL AVE	911	Y
9/3/2023	9/4/2023	922 N MICHIGAN AVE	866	Y
8/18/2023	9/10/2023	990 N ALLEN AVE	1071	Y
9/12/2023	9/12/2023	N ALLEN AVE / QUEENSBERRY	1037	Y
9/12/2023	9/12/2023	N ALLEN AVE / E VILLA ST	1056	Y
9/21/2023	9/21/2023	E COLORADO BLVD / N ALLEN /	1038	Y
9/22/2023	9/22/2023	N LAKE AVE / E VILLA ST	753	Y
9/24/2023	9/24/2023	690 N LAKE AVE	752	Y
10/4/2023	10/4/2023	440 N MENTOR AVE	788	Y

	<u>translation</u>	<u>UCR and</u>	<u>occ_date</u>	<u>to_occ_date</u>	<u>rep_date</u>	<u>location</u>	<u>grid</u>	<u>nibrs</u>
PA202385727	ASSAULT-ADW-FORCE-NO FIREARM-GREAT BODILY INJURY	1 13A-74 245(A)(1)	10/13/2023		10/13/2023	1195 ELIZABETH ST	851	Y
PA202385546	ASSAULT-ADW-FORCE-NO FIREARM-GREAT BODILY INJURY	1 13A-74 245(A)(1)	10/13/2023		10/13/2023	N LAKE AVE / E MAPLE ST	755	Y
PA202388502	DOMESTIC VIOLENCE:F:INFLECT CORPORAL INJURY-SPOUSE/COHABITANT	1 13A-88 273.5(A)	10/21/2023		10/23/2023	1365 E COLORADO BLVD	905	Y
PA202388620	BATTERY UPON SPOUSE/EX-SPOUSE/DATE/ETC	1 13A-69 243(E)(1)	10/24/2023		10/24/2023	126 S GRAND OAKS AVE	1146	Y
PA202393084	ASSAULT-ADW-FIREARM UPON PERSON	1 13A-76 245(A)(2)	11/5/2023		11/5/2023	1010 E WASHINGTON BLVD	778	Y
PA202393827	EXHIBIT DEADLY WEAPON OTHER THAN FIREARM	1 13A-105 417(A)(1)	11/8/2023		11/8/2023	1830 E WASHINGTON BLVD	1058	Y
PA202393729	ASSAULT-ADW-FORCE-NO FIREARM-GREAT BODILY INJURY	1 13A-74 245(A)(1)	11/8/2023		11/8/2023	1648 E CORSON ST	995	Y
PA202396111	ASSAULT-ADW-FIREARM UPON PERSON	1 13A-76 245(A)(2)	11/16/2023		11/16/2023	1821 PALOMA ST	1050	Y
PA202396614	F:INFLECT INJURY UPON CHILD	1 13A-96 273D(A)	11/18/2023		11/18/2023	N ALLEN AVE / E COLORADO BI	1038	Y
PA202398454	MAYHEM	1 13A-1 203	11/25/2023		11/26/2023	1706 E WALNUT ST	1001	Y

Animal Cruelty

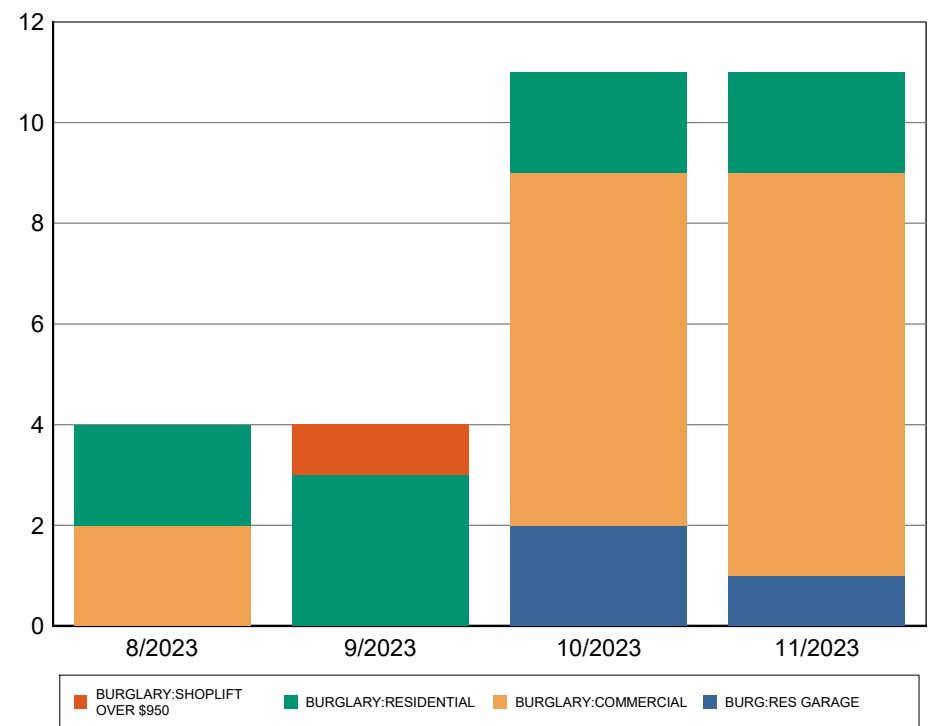
	Total	11/2023
Total	1	1
ANIMAL CRUELTY:TORTURE/KILL/ETC	1	1



PA202393667	ANIMAL CRUELTY:TORTURE/KILL/ETC	2 720-1	597(A)	11/8/2023	11/8/2023	N ROOSEVELT AVE / E COLORADO BLVD	1157	Y
-------------	---------------------------------	---------	--------	-----------	-----------	-----------------------------------	------	---

Burglary

	Total	8/2023	9/2023	10/2023	11/2023
Total	30	4	4	11	11
BURG:RES GARAGE	3	0	0	2	1
BURGLARY:COMMERCIAL	17	2	0	7	8
BURGLARY:RESIDENTIAL	9	2	3	2	2
BURGLARY:SHOPLIFT OVER \$950	1	0	1	0	0

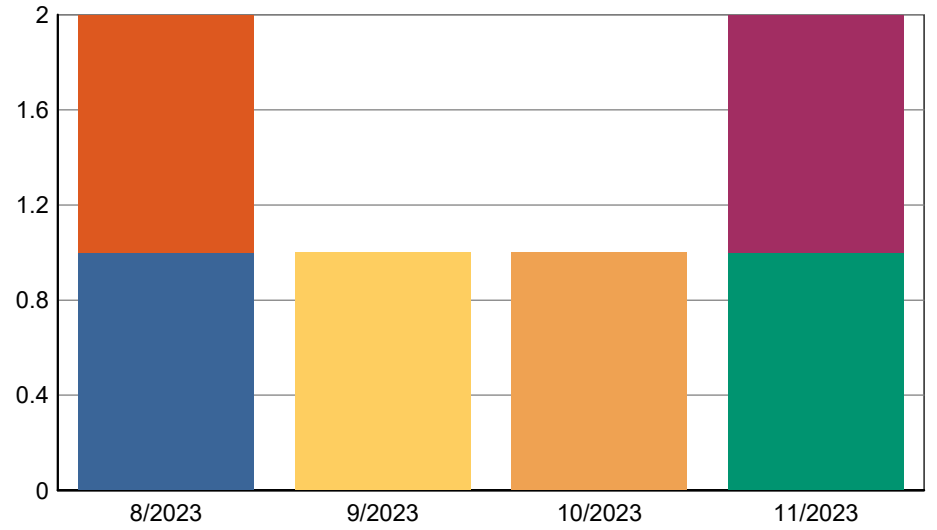


PA202364975	BURGLARY:RESIDENTIAL	1 220-0	459	8/7/2023	8/7/2023	138 N ALLEN AVE	1038	Y
PA202364718	BURGLARY:COMMERCIAL	1 220-2	459	8/7/2023	8/7/2023	1816 E VILLA ST	1057	Y
PA202368093	BURGLARY:RESIDENTIAL	1 220-0	459	6/26/2023	6/27/2023	303 N HILL AVE	903	Y
PA202368714	BURGLARY:COMMERCIAL	1 220-2	459	8/18/2023	8/19/2023	1790 E WASHINGTON BLVD	1032	Y
PA202375614	BURGLARY:RESIDENTIAL	1 220-0	459	9/9/2023	9/9/2023	585 N HILL AVE	899	Y
PA202377434	BURGLARY:SHOPLIFT OVER \$950	1 220-1	459	9/16/2023	9/16/2023	1335 E COLORADO BLVD	905	Y
PA202380018	BURGLARY:RESIDENTIAL	1 220-0	459	9/24/2023	9/24/2023	755 N CHESTER AVE	867	Y
PA202381826	BURGLARY:RESIDENTIAL	1 220-0	459	9/29/2023	9/30/2023	822 N ALLEN AVE	1049	Y
PA202382281	BURGLARY:COMMERCIAL	1 220-2	459	10/2/2023	10/2/2023	1719 E WALNUT ST	1002	Y
PA202383021	BURGLARY:RESIDENTIAL	1 220-0	459	10/4/2023	10/4/2023	1538 E CALIFORNIA BLVD	941	Y
PA202383475	BURGLARY:COMMERCIAL	1 220-2	459	10/5/2023	10/6/2023	1368 N LAKE AVE	746	Y
PA202383591	BURG:RES GARAGE	1 220-4	459	10/6/2023	10/6/2023	1769 E WALNUT ST	1002	Y
PA202384937	BURGLARY:RESIDENTIAL	1 220-0	459	10/8/2023	10/11/2023	55 MAR VISTA AVE	837	Y
PA202384686	BURGLARY:COMMERCIAL	1 220-2	459	10/11/2023	10/11/2023	1724 E WASHINGTON BLVD	1007	Y
PA202385146	BURGLARY:COMMERCIAL	1 220-2	459	10/11/2023	10/12/2023	290 N HILL AVE	940	Y
PA202388460	BURGLARY:COMMERCIAL	1 220-2	459	10/23/2023	10/23/2023	720 N LAKE AVE	752	Y
PA202388459	BURGLARY:COMMERCIAL	1 220-2	459	10/23/2023	10/23/2023	720 N LAKE AVE	752	Y
PA202388434	BURGLARY:COMMERCIAL	1 220-2	459	10/23/2023	10/23/2023	720 N LAKE AVE	752	Y
PA202390143	BURG:RES GARAGE	1 220-4	459	10/27/2023	10/27/2023	65 N MICHIGAN AVE	858	Y
PA202391426	BURGLARY:COMMERCIAL	1 220-2	459	10/31/2023	11/1/2023	1810 E COLORADO BLVD	1040	Y
PA202391725	BURGLARY:COMMERCIAL	1 220-2	459	11/1/2023	11/2/2023	2302 E COLORADO BLVD	1153	Y
PA202391851	BURGLARY:COMMERCIAL	1 220-2	459	11/1/2023	11/2/2023	2314 E COLORADO BLVD	1153	Y
PA202393640	BURGLARY:COMMERCIAL	1 220-2	459	11/8/2023	11/8/2023	2124 E COLORADO BLVD	1122	Y
PA202394471	BURGLARY:COMMERCIAL	1 220-2	459	11/11/2023	11/11/2023	979 E WASHINGTON BLVD	781	Y
PA202394631	BURG:RES GARAGE	1 220-4	459	11/9/2023	11/11/2023	54 MAR VISTA AVE	858	Y

	<u>translation</u>	<u>UCR and</u>	<u>occ_date</u>	<u>to_occ_date</u>	<u>rep_date</u>	<u>location</u>	<u>grid</u>	<u>nibrs</u>
PA202394783	BURGLARY:RESIDENTIAL	1 220-0 459	11/11/2023		11/12/2023	55 MAR VISTA AVE	837	Y
PA202394984	BURGLARY:COMMERCIAL	1 220-2 459	11/11/2023		11/13/2023	1360 E WALNUT ST	905	Y
PA202394937	BURGLARY:COMMERCIAL	1 220-2 459	11/13/2023		11/13/2023	2237 E COLORADO BLVD	1145	Y
PA202398644	BURGLARY:COMMERCIAL	1 220-2 459	11/26/2023		11/26/2023	1775 E COLORADO BLVD	1029	Y
PA202399523	BURGLARY:RESIDENTIAL	1 220-0 459	11/29/2023		11/29/2023	392 N WILSON AVE	834	Y

Counterfeit/Forgery

	Total	8/2023	9/2023	10/2023	11/2023
Total	6	2	1	1	2
COUNTERFEIT:MANUFACTURE FALSE CITIZE	1	1	0	0	0
FORGE/ALTER VEHICLE REGISTRATION/ETC:	1	0	0	1	0
FORGERY: CHECK/BOND/CASHIER CHECK ET	1	0	0	0	1
FORGERY: F - MAKE/ALTER/FORGE FALSE CI	1	1	0	0	0
FORGERY:POSSESS/RECEIVE/PASS BAD CHE	1	0	0	0	1
UTTER/PASS/ETC FAKE VEHICLE REGISTRAT	1	0	1	0	0

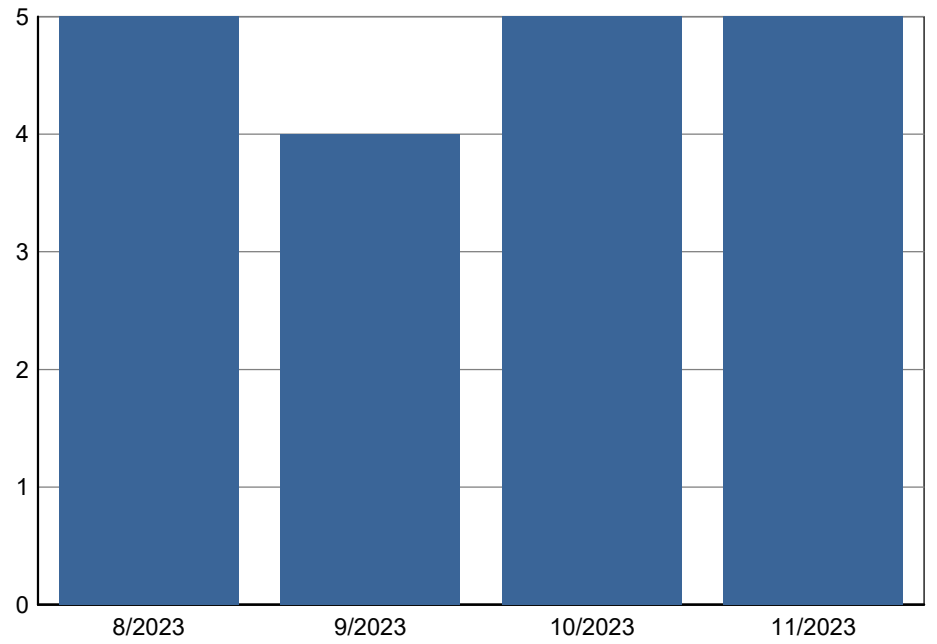


PA202363996	FORGERY: F - MAKE/ALTER/FORGE FALSE CHECK/CERTIFICATE/ETC OVER \$950	1 250-45 470(D)
PA202366546	COUNTERFEIT:MANUFACTURE FALSE CITIZENSHIP/ETC DOCUMENTS	2 250-0 113
PA202379492	UTTER/PASS/ETC FAKE VEHICLE REGISTRATION/ETC:M	1 250-38 4463(A)(2)
PA202389872	FORGE/ALTER VEHICLE REGISTRATION/ETC:F	1 250-35 4463(A)(1)
PA202393365	FORGERY:POSSESS/RECEIVE/PASS BAD CHECK/ETC	1 250-51 475(A)
PA202395594	FORGERY: CHECK/BOND/CASHIER CHECK ETC - \$950	1 250-49 473(B)

8/4/2023	8/4/2023	1055 N HOLLISTON AVE	881	Y	
8/12/2023	8/12/2023	2355 E COLORADO BLVD	1157	Y	
9/22/2023	9/28/2023	1501 E VILLA ST	956	Y	
10/27/2023	10/27/2023	E WASHINGTON BLVD / N HILL	912	Y	
11/7/2023	11/7/2023	1295 DOMINION AVE	1007	Y	
10/8/2023	11/13/2023	11/15/2023	1694 E WASHINGTON BLVD	991	Y

Drug Equip Violations

	Total	8/2023	9/2023	10/2023	11/2023
Total	19	5	4	5	5
CONTROLLED SUBSTANCE:POSSESS PARAP	19	5	4	5	5

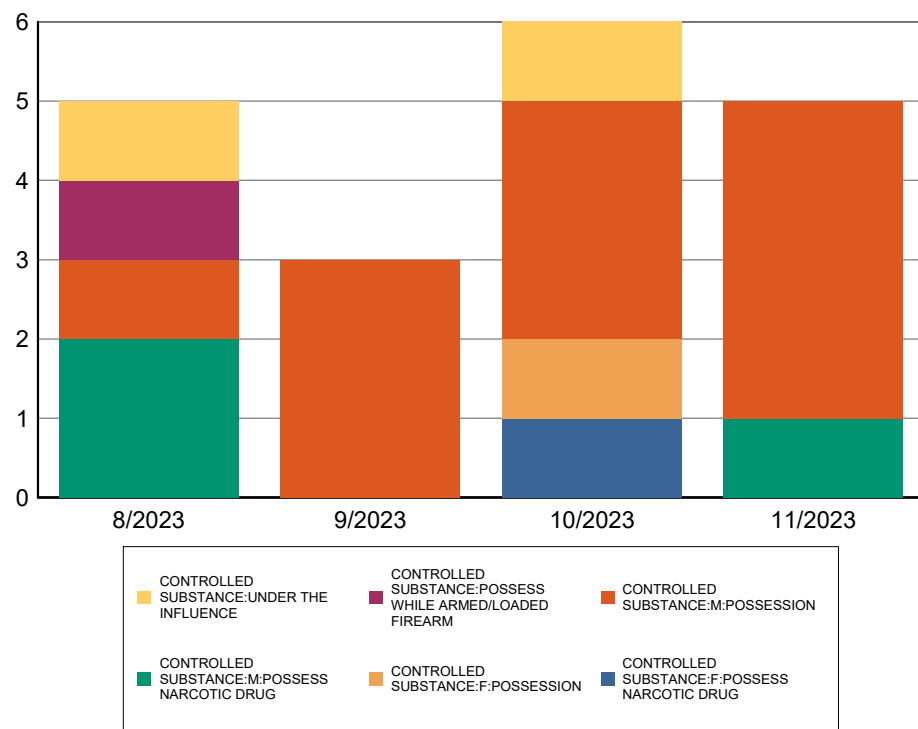


PA202364084	CONTROLLED SUBSTANCE:POSSESS PARAPHERNALIA	2 35B-4 11364(A)	8/4/2023	8/5/2023	392 N LAKE AVE	755	Y
PA202366668	CONTROLLED SUBSTANCE:POSSESS PARAPHERNALIA	8 35B-4 11364(A)	8/12/2023	8/13/2023	E COLORADO BLVD / N ALLEN /	1038	Y
PA202367846	CONTROLLED SUBSTANCE:POSSESS PARAPHERNALIA	1 35B-4 11364(A)	8/16/2023	8/16/2023	392 N LAKE AVE	755	Y
PA202370580	CONTROLLED SUBSTANCE:POSSESS PARAPHERNALIA	1 35B-4 11364(A)	8/25/2023	8/25/2023	E ORANGE GROVE BLVD / N LA	752	Y
PA202371516	CONTROLLED SUBSTANCE:POSSESS PARAPHERNALIA	1 35B-4 11364(A)	8/29/2023	8/29/2023	N MENTOR AVE / E ORANGE GF	785	Y
PA202373058	CONTROLLED SUBSTANCE:POSSESS PARAPHERNALIA	2 35B-4 11364(A)	9/2/2023	9/2/2023	2335 E COLORADO BLVD	1157	Y
PA202377839	CONTROLLED SUBSTANCE:POSSESS PARAPHERNALIA	1 35B-4 11364(A)	9/17/2023	9/17/2023	990 N ALLEN AVE	1071	Y
PA202378183	CONTROLLED SUBSTANCE:POSSESS PARAPHERNALIA	2 35B-4 11364(A)	9/18/2023	9/18/2023	E WALNUT ST / HARKNESS AVE	926	Y
PA202378269	CONTROLLED SUBSTANCE:POSSESS PARAPHERNALIA	1 35B-4 11364(A)	9/19/2023	9/19/2023	1878 E WASHINGTON BLVD	1058	Y
PA202382798	CONTROLLED SUBSTANCE:POSSESS PARAPHERNALIA	3 35B-4 11364(A)	10/3/2023	10/3/2023	999 N MENTOR AVE	749	Y
PA202383475	CONTROLLED SUBSTANCE:POSSESS PARAPHERNALIA	2 35B-4 11364(A)	10/5/2023	10/6/2023	1368 N LAKE AVE	746	Y
PA202383530	CONTROLLED SUBSTANCE:POSSESS PARAPHERNALIA	1 35B-4 11364(A)	10/6/2023	10/6/2023	232 S MICHIGAN AVE	862	Y
PA202386208	CONTROLLED SUBSTANCE:POSSESS PARAPHERNALIA	2 35B-4 11364(A)	10/15/2023	10/15/2023	702 N LAKE AVE	752	Y
PA202386376	CONTROLLED SUBSTANCE:POSSESS PARAPHERNALIA	3 35B-4 11364(A)	10/16/2023	10/16/2023	2424 WHITE ST	1187	Y
PA202391964	CONTROLLED SUBSTANCE:POSSESS PARAPHERNALIA	3 35B-4 11364(A)	11/2/2023	11/2/2023	43 N CHESTER AVE	871	Y

	<u>translation</u>	<u>UCR and</u>	<u>occ_date</u>	<u>to_occ_date</u>	<u>rep_date</u>	<u>location</u>	<u>grid</u>	<u>nibrs</u>
PA202393847	CONTROLLED SUBSTANCE:POSSESS PARAPHERNALIA	5 35B-4 11364(A)	11/9/2023		11/9/2023	247 N OAK AVE	1101	Y
PA202396577	CONTROLLED SUBSTANCE:POSSESS PARAPHERNALIA	3 35B-4 11364(A)	11/18/2023		11/18/2023	E COLORADO BLVD / N MERIDI	1029	Y
PA202398269	CONTROLLED SUBSTANCE:POSSESS PARAPHERNALIA	1 35B-4 11364(A)	11/25/2023		11/25/2023	N LAKE AVE / E ORANGE GROV	752	Y
PA202399292	CONTROLLED SUBSTANCE:POSSESS PARAPHERNALIA	2 35B-4 11364(A)	11/28/2023		11/28/2023	107 N OAK AVE	1104	Y

Drug Violations

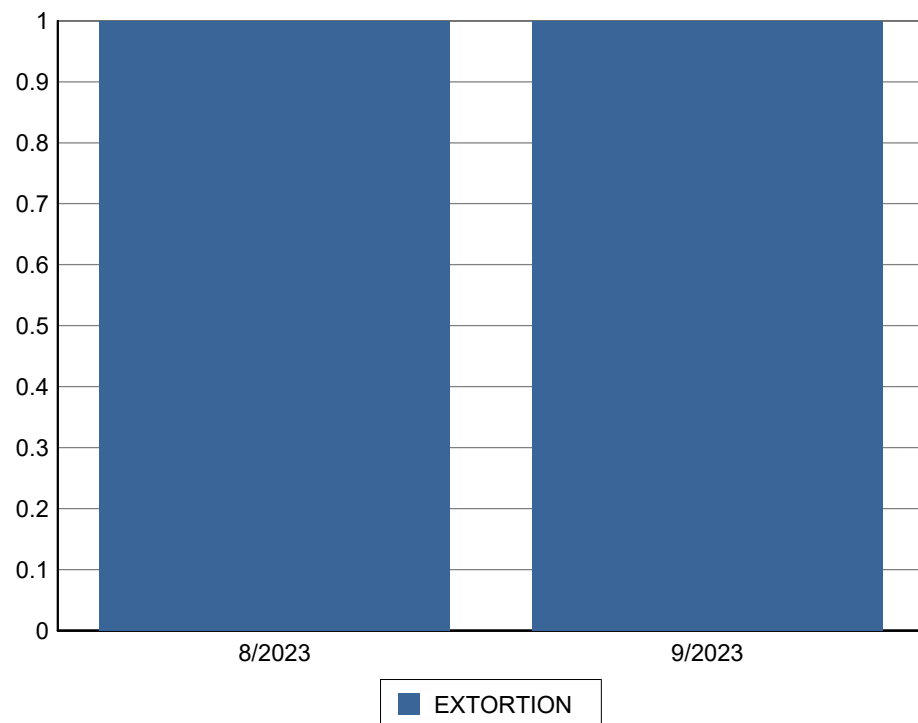
	Total	8/2023	9/2023	10/2023	11/2023
Total	19	5	3	6	5
CONTROLLED SUBSTANCE:F:POSSESS NARC	1	0	0	1	0
CONTROLLED SUBSTANCE:F:POSSESSION	1	0	0	1	0
CONTROLLED SUBSTANCE:M:POSSESS NARC	3	2	0	0	1
CONTROLLED SUBSTANCE:M:POSSESSION	11	1	3	3	4
CONTROLLED SUBSTANCE:POSSESS WHILE	1	1	0	0	0
CONTROLLED SUBSTANCE:UNDER THE INFLI	2	1	0	1	0



PA202364084	CONTROLLED SUBSTANCE:M:POSSESSION	1 35A-64 11377(A)	8/4/2023	8/5/2023	392 N LAKE AVE	755	Y
PA202365514	CONTROLLED SUBSTANCE:UNDER THE INFLUENCE	1 35A-71 11550(A)	8/9/2023	8/9/2023	E COLORADO BLVD / N SAN MA	1104	Y
PA202366668	CONTROLLED SUBSTANCE:POSSESS WHILE ARMED/LOADED FIREARM	6 35A-58 11370.1(A)	8/12/2023	8/13/2023	E COLORADO BLVD / N ALLEN /	1038	Y
PA202368454	CONTROLLED SUBSTANCE:M:POSSESS NARCOTIC DRUG	1 35A-34 11350(A)	8/18/2023	8/18/2023	N LAKE AVE / E MAPLE ST	755	Y
PA202370497	CONTROLLED SUBSTANCE:M:POSSESS NARCOTIC DRUG	2 35A-34 11350(A)	8/25/2023	8/25/2023	1953 E COLORADO BLVD	1074	Y
PA202373058	CONTROLLED SUBSTANCE:M:POSSESSION	1 35A-64 11377(A)	9/2/2023	9/2/2023	2335 E COLORADO BLVD	1157	Y
PA202378183	CONTROLLED SUBSTANCE:M:POSSESSION	1 35A-64 11377(A)	9/18/2023	9/18/2023	E WALNUT ST / HARKNESS AVE	926	Y
PA202378444	CONTROLLED SUBSTANCE:M:POSSESSION	1 35A-64 11377(A)	9/19/2023	9/19/2023	430 N HOLLISTON AVE	902	Y
PA202382500	CONTROLLED SUBSTANCE:M:POSSESSION	1 35A-64 11377(A)	10/2/2023	10/2/2023	N ALLEN AVE / CLIFTON ALY	1053	Y
PA202382798	CONTROLLED SUBSTANCE:F:POSSESSION	1 35A-65 11377(A)	10/3/2023	10/3/2023	999 N MENTOR AVE	749	Y
PA202383084	CONTROLLED SUBSTANCE:F:POSSESS NARCOTIC DRUG	1 35A-33 11350(A)	10/4/2023	10/4/2023	N OAK AVE / E COLORADO BLV	1117	Y
PA202386317	CONTROLLED SUBSTANCE:M:POSSESSION	2 35A-64 11377(A)	10/15/2023	10/15/2023	690 N LAKE AVE	752	Y
PA202386208	CONTROLLED SUBSTANCE:UNDER THE INFLUENCE	1 35A-71 11550(A)	10/15/2023	10/15/2023	702 N LAKE AVE	752	Y
PA202386376	CONTROLLED SUBSTANCE:M:POSSESSION	2 35A-64 11377(A)	10/16/2023	10/16/2023	2424 WHITE ST	1187	Y
PA202391240	CONTROLLED SUBSTANCE:M:POSSESSION	1 35A-64 11377(A)	10/31/2023	11/1/2023	N LAKE AVE / E VILLA ST	753	Y
PA202393847	CONTROLLED SUBSTANCE:M:POSSESSION	3 35A-64 11377(A)	11/9/2023	11/9/2023	247 N OAK AVE	1101	Y
PA202394537	CONTROLLED SUBSTANCE:M:POSSESSION	1 35A-64 11377(A)	11/11/2023	11/11/2023	N WILSON AVE / BELL ST	828	Y
PA202396577	CONTROLLED SUBSTANCE:M:POSSESS NARCOTIC DRUG	2 35A-34 11350(A)	11/18/2023	11/18/2023	E COLORADO BLVD / N MERIDI	1029	Y
PA202399292	CONTROLLED SUBSTANCE:M:POSSESSION	1 35A-64 11377(A)	11/28/2023	11/28/2023	107 N OAK AVE	1104	Y

Extortion/Blackmail

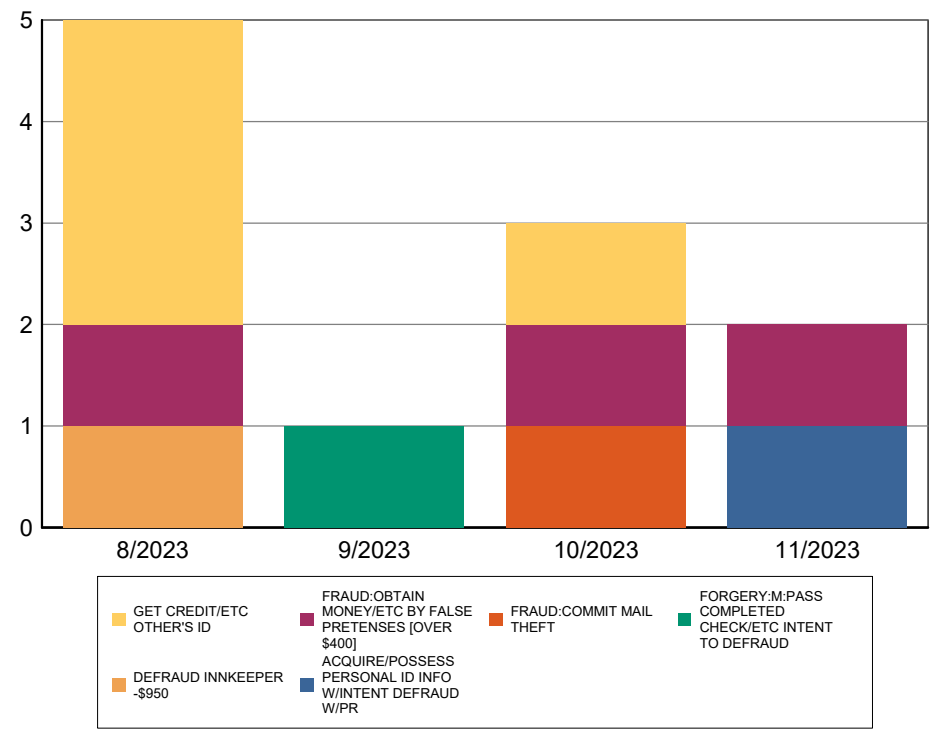
	Total	8/2023	9/2023
Total	2	1	1
EXTORTION	2	1	1



PA202369017	EXTORTION	1 210-9 518(A)	8/20/2023	8/20/2023	2367 DUDLEY ST	1174	Y
PA202378058	EXTORTION	1 210-9 518(A)	9/16/2023	9/18/2023	407 N CHESTER AVE	869	Y

False Pretense/Swindle

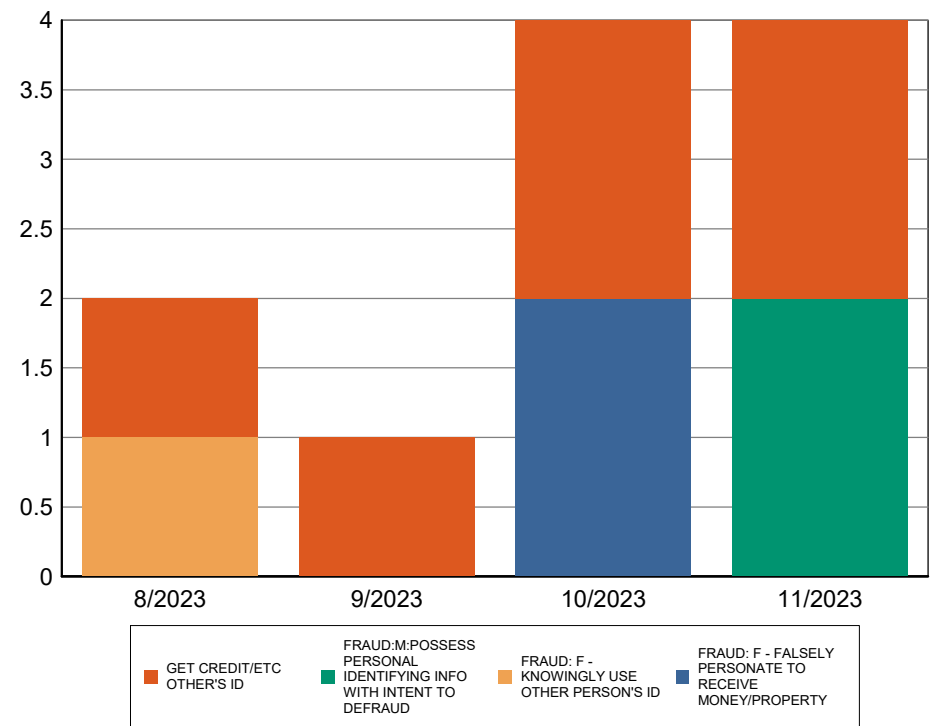
	Total	8/2023	9/2023	10/2023	11/2023
Total	11	5	1	3	2
ACQUIRE/POSSESS PERSONAL ID INFO W/INTENT TO DEFRAUD	1	0	0	0	1
DEFRAUD INNKEEPER -\$950	1	1	0	0	0
FORGERY:M:PASS COMPLETED CHECK/ETC INTENT TO DEFRAUD	1	0	1	0	0
FRAUD:COMMIT MAIL THEFT	1	0	0	1	0
FRAUD:OBTAIN MONEY/ETC BY FALSE PRETENSES [OVER \$400]	3	1	0	1	1
GET CREDIT/ETC OTHER'S ID	4	3	0	1	0



PA202364879	GET CREDIT/ETC OTHER'S ID	1	26A-84	530.5(A)	8/7/2023	8/7/2023	255 S PARKWOOD AVE	1042	Y
PA202366546	GET CREDIT/ETC OTHER'S ID	3	26A-84	530.5(A)	8/12/2023	8/12/2023	2355 E COLORADO BLVD	1157	Y
PA202369346	FRAUD:OBTAIN MONEY/ETC BY FALSE PRETENSES [OVER \$400]	1	26A-88	532(A)	8/21/2023	8/21/2023	1299 E GREEN ST	887	Y
PA202369956	DEFRAUD INNKEEPER -\$950	1	26A-91	537(A)	8/23/2023	8/23/2023	1388 E WALNUT ST	905	Y
PA202370195	GET CREDIT/ETC OTHER'S ID	1	26A-105	530.5(A)	7/1/2023	8/24/2023	63 N ROOSEVELT AVE	1145	Y
PA202376584	FORGERY:M:PASS COMPLETED CHECK/ETC INTENT TO DEFRAUD	1	26A-62	475(C)	9/13/2023	9/13/2023	1255 DOMINION AVE	1007	Y
PA2023800882	FRAUD:COMMIT MAIL THEFT	1	26A-87	530.5(E)	10/3/2023	10/3/2023	1213 CORDOVA ST	861	Y
PA202383556	GET CREDIT/ETC OTHER'S ID	1	26A-105	530.5(A)	10/6/2023	10/6/2023	151 N HOLLISTON AVE	889	Y
PA202391299	FRAUD:OBTAIN MONEY/ETC BY FALSE PRETENSES [OVER \$400]	1	26A-88	532(A)	10/31/2023	10/31/2023	54 S SAN MARINO AVE	1107	Y
PA202393675	ACQUIRE/POSSESS PERSONAL ID INFO W/INTENT DEFRAUD W/PR	1	26A-85	530.5(C)(2)	11/8/2023	11/8/2023	44 N ROOSEVELT AVE	1157	Y
PA202395016	FRAUD:OBTAIN MONEY/ETC BY FALSE PRETENSES [OVER \$400]	1	26A-88	532(A)	10/23/2023	11/13/2023	80 MARION AVE	965	Y

ID Theft

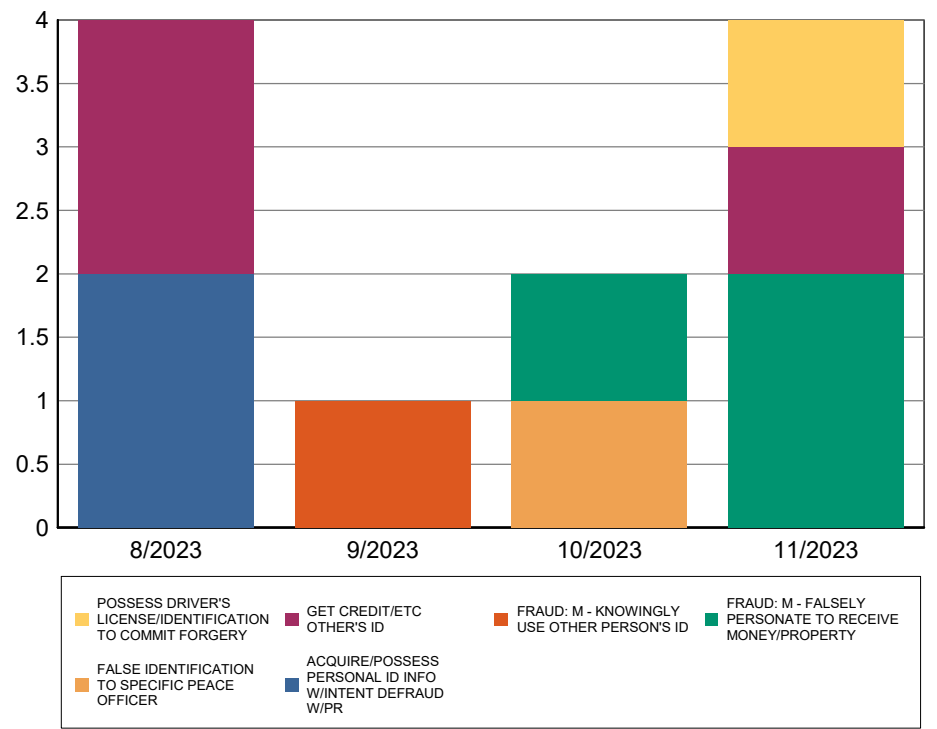
	Total	8/2023	9/2023	10/2023	11/2023
Total	11	2	1	4	4
FRAUD: F - FALSELY PERSONATE TO RECEIVE MONEY/PROPERTY	2	0	0	2	0
FRAUD: F - KNOWINGLY USE OTHER PERSON'S ID	1	1	0	0	0
FRAUD:M:POSSESS PERSONAL IDENTIFYING INFO WITH INTENT TO DEFRAUD	2	0	0	0	2
GET CREDIT/ETC OTHER'S ID	6	1	1	2	2



PA202367116	FRAUD: F - KNOWINGLY USE OTHER PERSON'S ID	1	26F-8	530.5(D)(2)	3/1/2023	8/14/2023	424 N WILSON AVE	834	Y
PA202372268	GET CREDIT/ETC OTHER'S ID	1	26F-9	530.5(A)	10/25/2021	8/31/2023	180 S OAK AVE	1123	Y
PA202378621	GET CREDIT/ETC OTHER'S ID	1	26F-9	530.5(A)	9/20/2023	9/20/2023	368 S PARKWOOD AVE	1065	Y
PA202385458	GET CREDIT/ETC OTHER'S ID	1	26F-9	530.5(A)	1/1/2023	8/19/2023	1709 MAR VISTA AVE	825	Y
PA202386975	FRAUD: F - FALSELY PERSONATE TO RECEIVE MONEY/PROPERTY	1	26F-0	530	10/18/2023	10/18/2023	1465 N WILSON AVE	823	Y
PA202386949	GET CREDIT/ETC OTHER'S ID	1	26F-9	530.5(A)	10/13/2023	10/13/2023	1520 E ORANGE GROVE BLVD	952	Y
PA202387218	FRAUD: F - FALSELY PERSONATE TO RECEIVE MONEY/PROPERTY	1	26F-0	530	12/1/2020	10/19/2023	875 N MICHIGAN AVE	855	Y
PA202394991	FRAUD:M:POSSESS PERSONAL IDENTIFYING INFO WITH INTENT TO DEFRAUD	1	26F-3	530.5(C)(1)	11/13/2023	11/13/2023	155 HARKNESS AVE	926	Y
PA202395337	GET CREDIT/ETC OTHER'S ID	1	26F-2	530.5(A)	11/14/2023	11/14/2023	150 HARKNESS AVE	946	Y
PA202395368	FRAUD:M:POSSESS PERSONAL IDENTIFYING INFO WITH INTENT TO DEFRAUD	1	26F-3	530.5(C)(1)	11/14/2023	11/14/2023	1200 E CALIFORNIA BLVD	859	Y
PA202397352	GET CREDIT/ETC OTHER'S ID	1	26F-2	530.5(A)	10/26/2023	11/21/2023	1276 DOMINION AVE	1032	Y

Impersonation

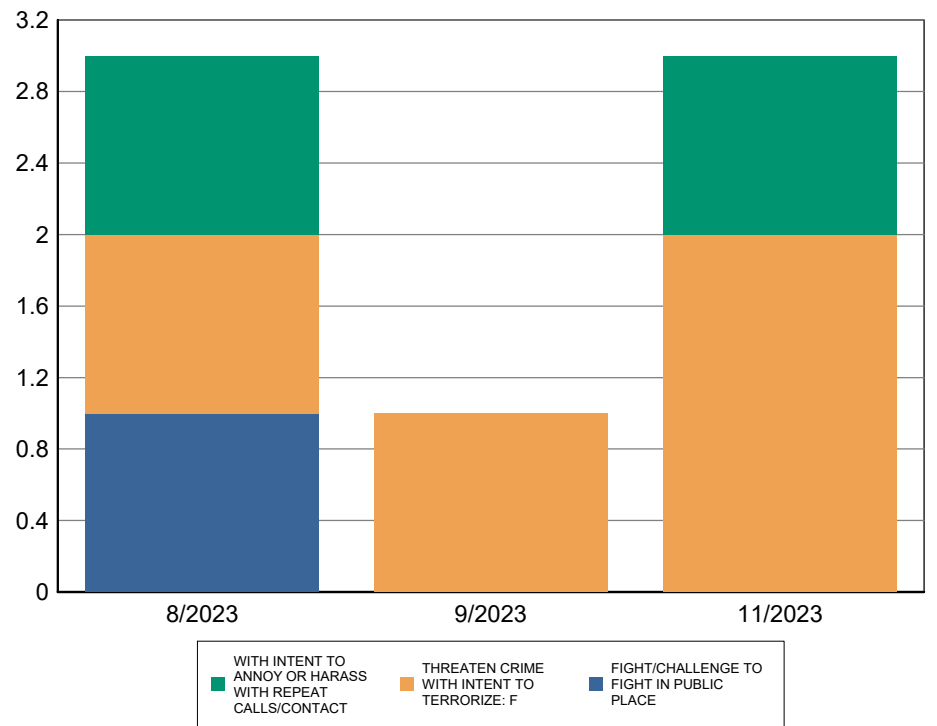
	Total	8/2023	9/2023	10/2023	11/2023
Total	11	4	1	2	4
ACQUIRE/POSSESS PERSONAL ID INFO W/INTENT DEFRAUD W/PR	2	2	0	0	0
FALSE IDENTIFICATION TO SPECIFIC PEACE OFFICER	1	0	0	1	0
FRAUD: M - FALSELY PERSONATE TO RECEIVE MONEY/PROPERTY	3	0	0	1	2
FRAUD: M - KNOWINGLY USE OTHER PERSON'S ID	1	0	1	0	0
GET CREDIT/ETC OTHER'S ID	3	2	0	0	1
POSSESS DRIVER'S LICENSE/IDENTIFICATION TO COMMIT FORGERY	1	0	0	0	1



PA202364878	ACQUIRE/POSSESS PERSONAL ID INFO W/INTENT DEFRAUD W/PR	1	26C-42	530.5(C)(2)	8/7/2023	8/7/2023	255 S PARKWOOD AVE	1042	Y
PA202367426	ACQUIRE/POSSESS PERSONAL ID INFO W/INTENT DEFRAUD W/PR	1	26C-42	530.5(C)(2)	8/15/2023	8/15/2023	671 S CATALINA AVE	798	Y
PA202369315	GET CREDIT/ETC OTHER'S ID	1	26C-41	530.5(A)	8/21/2023	8/21/2023	1700 UNIVERSITY DR	966	Y
PA202370166	GET CREDIT/ETC OTHER'S ID	1	26C-41	530.5(A)	8/24/2023	8/24/2023	1386 N HOLLISTON AVE	895	Y
PA202378131	FRAUD: M - KNOWINGLY USE OTHER PERSON'S ID	1	26C-46	530.5(D)(2)	9/18/2023	9/18/2023	127 S MERIDITH AVE	1006	Y
PA202386418	FRAUD: M - FALSELY PERSONATE TO RECEIVE MONEY/PROPERTY	1	26C-3	530	10/16/2023	10/16/2023	1299 CORDOVA ST	882	Y
PA202389380	FALSE IDENTIFICATION TO SPECIFIC PEACE OFFICER	1	26C-20	148.9(A)	10/26/2023	10/26/2023	411 S MERIDITH AVE	993	Y
PA202393184	POSSESS DRIVER'S LICENSE/IDENTIFICATION TO COMMIT FORGERY	1	26C-28	470B	11/2/2023	11/2/2023	1998 QUEENSBERRY RD	1098	Y
PA202393174	FRAUD: M - FALSELY PERSONATE TO RECEIVE MONEY/PROPERTY	1	26C-3	530	11/6/2023	11/6/2023	700 S LAKE AVE	765	Y
PA202395994	FRAUD: M - FALSELY PERSONATE TO RECEIVE MONEY/PROPERTY	1	26C-3	530	11/16/2023	11/16/2023	1837 E VILLA ST	1056	Y
PA202398882	GET CREDIT/ETC OTHER'S ID	1	26C-56	530.5(A)	11/23/2023	11/27/2023	75 HARKNESS AVE	926	Y

Intimidation

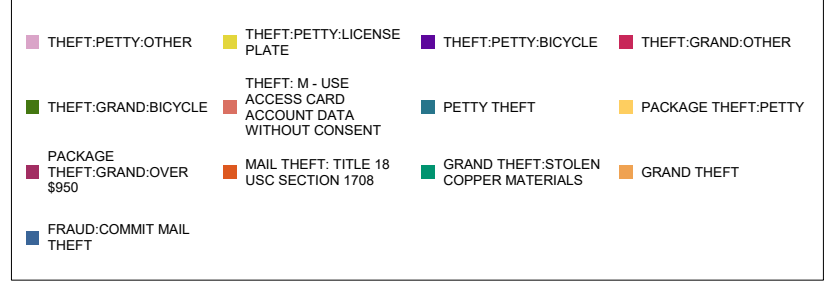
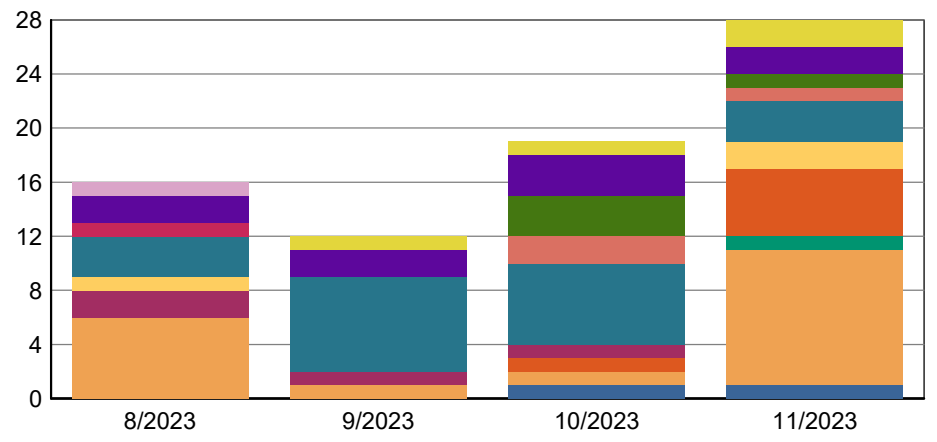
	Total	8/2023	9/2023	11/2023
Total	7	3	1	3
FIGHT/CHALLENGE TO FIGHT IN PUBLIC PLACE	1	1	0	0
THREATEN CRIME WITH INTENT TO TERRORIZE: F	4	1	1	2
WITH INTENT TO ANNOY OR HARASS WITH REPEAT CALLS/CONTACT	2	1	0	1



PA202366183	WITH INTENT TO ANNOY OR HARASS WITH REPEAT CALLS/CONTACT	1	13C-46	653M(B)	8/11/2023	8/11/2023	299 N ALTADENA DR	1191	Y
PA202368206	THREATEN CRIME WITH INTENT TO TERRORIZE: F	1	13C-35	422(A)	8/17/2023	8/17/2023	720 N LAKE AVE	752	Y
PA202369648	FIGHT/CHALLENGE TO FIGHT IN PUBLIC PLACE	1	13C-33	415(1)	8/22/2023	8/22/2023	43 N CHESTER AVE	871	Y
PA202373305	THREATEN CRIME WITH INTENT TO TERRORIZE: F	1	13C-35	422(A)	9/3/2023	9/3/2023	1299 WESLEY AVE	913	Y
PA202391964	THREATEN CRIME WITH INTENT TO TERRORIZE: F	1	13C-35	422(A)	11/2/2023	11/2/2023	43 N CHESTER AVE	871	Y
PA202395280	WITH INTENT TO ANNOY OR HARASS WITH REPEAT CALLS/CONTACT	1	13C-46	653M(B)	11/14/2023	11/14/2023	1741 E WASHINGTON BLVD	1005	Y
PA202399823	THREATEN CRIME WITH INTENT TO TERRORIZE: F	1	13C-35	422(A)	11/30/2023	11/30/2023	392 N WILSON AVE	834	Y

Larceny-All Other

	Total	8/2023	9/2023	10/2023	11/2023
Total	75	16	12	19	28
FRAUD:COMMIT MAIL THEFT	2	0	0	1	1
GRAND THEFT	18	6	1	1	10
GRAND THEFT:STOLEN COPPER MATERIALS	1	0	0	0	1
MAIL THEFT: TITLE 18 USC SECTION 1708	6	0	0	1	5
PACKAGE THEFT:GRAND:OVER \$950	4	2	1	1	0
PACKAGE THEFT:PETTY	3	1	0	0	2
PETTY THEFT	19	3	7	6	3
THEFT: M - USE ACCESS CARD ACCOUNT DA	3	0	0	2	1
THEFT:GRAND:BICYCLE	4	0	0	3	1
THEFT:GRAND:OTHER	1	1	0	0	0
THEFT:PETTY:BICYCLE	9	2	2	3	2
THEFT:PETTY:LICENSE PLATE	4	0	1	1	2
THEFT:PETTY:OTHER	1	1	0	0	0

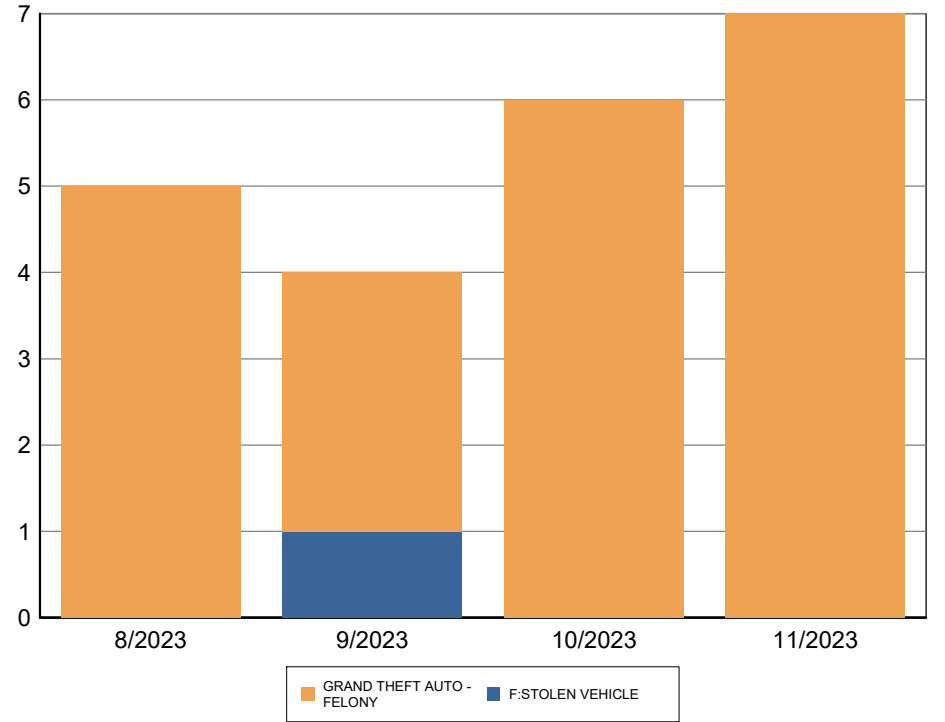


PA202363809	PETTY THEFT			1 23H-17	484(A)	8/1/2023	8/1/2023	8/1/2023	191 S SIERRA MADRE BLVD	1153	Y
PA2023800682	PACKAGE THEFT:GRAND:OVER \$950			1 23H-25	487(A)	6/27/2023	7/21/2023	8/1/2023	367 S HOLLISTON AVE	875	Y
PA202364860	GRAND THEFT			1 23H-60	487(A)	8/2/2023		8/7/2023	900 CORNELL RD	756	Y
PA202365884	GRAND THEFT			1 23H-60	487(A)	8/10/2023		8/10/2023	TIERRA ALTA DR / QUEENSBEF	1100	Y
PA202366369	GRAND THEFT			1 23H-60	487(A)	8/11/2023		8/11/2023	1441 E COLORADO BLVD	926	Y
PA202367271	PETTY THEFT			1 23H-17	484(A)	8/14/2023	8/14/2023	8/14/2023	392 N LAKE AVE	755	Y
PA2023800723	THEFT:PETTY:BICYCLE			1 23H-2	488	8/2/2023	8/3/2023	8/14/2023	1001 E VILLA ST	787	Y
PA2023800770	THEFT:PETTY:BICYCLE			1 23H-2	488	8/19/2023	8/19/2023	8/19/2023	1126 CORDOVA ST	841	Y
PA2023800736	PACKAGE THEFT:PETTY			1 23H-4	488	6/28/2023	6/28/2023	8/19/2023	1510 N HILL AVE	912	Y
PA202369549	PACKAGE THEFT:GRAND:OVER \$950			1 23H-25	487(A)	8/22/2023		8/22/2023	1025 RIO GRANDE ST	823	Y
PA202369536	GRAND THEFT			1 23H-60	487(A)	8/22/2023		8/22/2023	2222 PALOMA ST	1138	Y
PA202370822	THEFT:GRAND:OTHER			1 23H-16	484(A)	8/26/2023		8/26/2023	1390 N ALLEN AVE	1044	Y
PA202370780	GRAND THEFT			1 23H-60	487(A)	8/26/2023		8/26/2023	1388 E WALNUT ST	905	Y
PA2023800780	GRAND THEFT			1 23H-60	487(A)	8/27/2023	8/27/2023	8/28/2023	1270 CORDOVA ST	888	Y
PA202371620	THEFT:PETTY:OTHER			1 23H-0	488	8/28/2023		8/29/2023	965 N CATALINA AVE	783	Y
PA202371820	PETTY THEFT			1 23H-17	484(A)	8/29/2023	8/29/2023	8/29/2023	1390 N ALLEN AVE	1044	Y
PA2023800799	PETTY THEFT			1 23H-17	484(A)	8/31/2023	8/31/2023	9/1/2023	990 N ALLEN AVE	1071	Y
PA202372811	PETTY THEFT			1 23H-17	484(A)	9/1/2023	9/1/2023	9/1/2023	926 E ORANGE GROVE BLVD	753	Y
PA2023800829	PETTY THEFT			1 23H-17	484(A)	9/8/2023	9/8/2023	9/8/2023	1830 E WASHINGTON BLVD	1058	Y
PA2023800819	PETTY THEFT			1 23H-17	484(A)	9/8/2023	9/8/2023	9/8/2023	137 MARION AVE	946	Y
PA2023800892	THEFT:PETTY:BICYCLE			1 23H-2	488	8/24/2023	8/24/2023	9/9/2023	N ALLEN AVE / E MAPLE ST	1047	Y
PA202376262	THEFT:PETTY:BICYCLE			1 23H-2	488	9/9/2023		9/12/2023	E WASHINGTON BLVD / N LAKE	754	Y
PA202377874	PETTY THEFT			1 23H-17	484(A)	9/17/2023		9/17/2023	1390 N ALLEN AVE	1044	Y
PA202378609	PETTY THEFT			1 23H-17	484(A)	9/19/2023	9/19/2023	9/20/2023	1648 E CORSON ST	995	Y
PA202378329	THEFT:PETTY:LICENSE PLATE			1 23H-1	488	9/16/2023	9/17/2023	9/22/2023	433 MAR VISTA AVE	834	Y
PA202380515	PETTY THEFT			1 23H-17	484(A)	9/25/2023		9/26/2023	1001 E VILLA ST	787	Y
PA2023800874	PACKAGE THEFT:GRAND:OVER \$950			1 23H-25	487(A)	9/25/2023	9/25/2023	9/28/2023	1539 N HILL AVE	895	Y
PA202381503	GRAND THEFT			1 23H-60	487(A)	9/29/2023		9/29/2023	1097 BLANCHE ST	841	Y
PA2023800891	THEFT:GRAND:BICYCLE			1 23H-26	487(A)	9/28/2023	9/30/2023	10/2/2023	245 S HOLLISTON AVE	888	Y
PA202382610	PETTY THEFT			1 23H-17	484(A)	10/3/2023		10/3/2023	1030 E CALIFORNIA BLVD	820	Y
PA202382619	PETTY THEFT			1 23H-17	484(A)	10/3/2023		10/3/2023	1030 E CALIFORNIA BLVD	820	Y
PA202382834	THEFT:GRAND:BICYCLE			1 23H-26	487(A)	10/3/2023	10/4/2023	10/4/2023	123 S ROOSEVELT AVE	1146	Y
PA202377747	PETTY THEFT			1 23H-17	484(A)	9/17/2023		10/5/2023	690 N LAKE AVE	752	Y
PA2023800926	PETTY THEFT			1 23H-17	484(A)	10/7/2023	10/7/2023	10/7/2023	1342 SAN PASQUAL ST	875	Y
PA2023800901	THEFT:PETTY:BICYCLE			1 23H-2	488	10/9/2023	10/9/2023	10/9/2023	1200 E CALIFORNIA BLVD	859	Y
PA202384663	PETTY THEFT			1 23H-17	484(A)	10/6/2023		10/10/2023	87 S ALLEN AVE	1031	Y
PA202386131	THEFT:PETTY:LICENSE PLATE			1 23H-1	488	10/15/2023		10/15/2023	930 N LAKE AVE	749	Y
PA202386802	PETTY THEFT			1 23H-17	484(A)	10/12/2023		10/17/2023	1090 ELIZABETH ST	822	Y
PA2023800932	THEFT:PETTY:BICYCLE			1 23H-2	488	10/17/2023	10/17/2023	10/17/2023	560 MAR VISTA AVE	856	Y
PA202386706	FRAUD:COMMIT MAIL THEFT			1 23H-51	530.5(E)	9/18/2023		10/17/2023	620 N CHESTER AVE	884	Y
PA202386773	GRAND THEFT			1 23H-60	487(A)	10/16/2023	10/17/2023	10/17/2023	900 N LAKE AVE	750	Y
PA202387056	THEFT: M - USE ACCESS CARD ACCOUNT DATA WITHOUT CONSENT			1 23H-24	484E(D)	10/18/2023		10/18/2023	1271 N CATALINA AVE	778	Y
PA2023800943	PACKAGE THEFT:GRAND:OVER \$950			1 23H-25	487(A)	10/14/2023	10/14/2023	10/19/2023	1510 N HILL AVE	912	Y
PA2023800945	THEFT:PETTY:BICYCLE			1 23H-2	488	10/21/2023	10/22/2023	10/22/2023	240 S HOLLISTON AVE	909	Y
PA202389073	MAIL THEFT: TITLE 18 USC SECTION 1708			1 23H-11	18 1708	11/16/2022	10/4/2023	10/25/2023	367 S HOLLISTON AVE	875	Y
PA202389048	THEFT:GRAND:BICYCLE			1 23H-26	487(A)	10/25/2023		10/25/2023	1203 E COLORADO BLVD	858	Y
PA202389948	THEFT: M - USE ACCESS CARD ACCOUNT DATA WITHOUT CONSENT			1 23H-24	484E(D)	10/27/2023		10/27/2023	188 S MERIDITH AVE	1033	Y
PA202391769	PETTY THEFT			1 23H-17	484(A)	11/1/2023	11/2/2023	11/2/2023	80 N BONNIE AVE	1001	Y
PA2023800968	THEFT:PETTY:BICYCLE			1 23H-2	488	11/1/2023	11/1/2023	11/2/2023	290 S HOLLISTON AVE	910	Y
PA202391853	GRAND THEFT			1 23H-60	487(A)	10/4/2023		11/2/2023	195 S ROOSEVELT AVE	1146	Y
PA202393183	MAIL THEFT: TITLE 18 USC SECTION 1708			1 23H-11	18 1708	10/16/2023	10/16/2023	11/6/2023	1998 QUEENSBERRY RD	1098	Y
PA202393212	PACKAGE THEFT:PETTY			1 23H-4	488	11/6/2023		11/6/2023	627 N MICHIGAN AVE	856	Y
PA202393165	GRAND THEFT			1 23H-60	487(A)	10/3/2023		11/6/2023	227 N HOLLISTON AVE	886	Y
PA2023800999	MAIL THEFT: TITLE 18 USC SECTION 1708			1 23H-11	18 1708	11/3/2023	11/3/2023	11/8/2023	64 HARKNESS AVE	946	Y
PA2023800987	THEFT:PETTY:BICYCLE			1 23H-2	488	11/5/2023	11/7/2023	11/9/2023	130 N MICHIGAN AVE	871	Y
PA202394049	THEFT: M - USE ACCESS CARD ACCOUNT DATA WITHOUT CONSENT			1 23H-24	484E(D)	9/25/2023		11/9/2023	367 S HOLLISTON AVE	875	Y
PA202394321	PETTY THEFT			1 23H-17	484(A)	11/10/2023		11/10/2023	2355 E COLORADO BLVD	1157	Y
PA2023801010	THEFT:GRAND:BICYCLE			1 23H-26	487(A)	11/16/2023	11/16/2023	11/16/2023	290 S HOLLISTON AVE	910	Y
PA202395903	GRAND THEFT			1 23H-60	487(A)	11/16/2023		11/16/2023	184 N MERIDITH AVE	1027	Y
PA2023801007	PACKAGE THEFT:PETTY			1 23H-4	488	11/16/2023	11/17/2023	11/17/2023	555 N HOLLISTON AVE	884	Y
PA2023801018	GRAND THEFT			1 23H-60	487(A)	11/18/2023	11/18/2023	11/18/2023	1769 E WALNUT ST	1002	Y
PA202397180	THEFT:PETTY:LICENSE PLATE			1 23H-1	488	11/5/2023	11/6/2023	11/20/2023	105 N HILL AVE	905	Y
PA202397035	PETTY THEFT			1 23H-17	484(A)	11/20/2023		11/20/2023	E GREEN ST / S HILL AVE	907	Y

	<u>translation</u>	<u>UCR and</u>	<u>occ_date</u>	<u>to_occ_date</u>	<u>rep_date</u>	<u>location</u>	<u>grid</u>	<u>nibrs</u>
PA202397080	GRAND THEFT	1 23H-60 487(A)	11/20/2023		11/20/2023	1360 E WALNUT ST	905	Y
PA202396989	GRAND THEFT	1 23H-60 487(A)	11/20/2023		11/20/2023	1360 E WALNUT ST	905	Y
PA202397266	THEFT:PETTY:LICENSE PLATE	1 23H-1 488	11/21/2023		11/21/2023	1848 QUEENSBERRY RD	1067	Y
PA2023801043	MAIL THEFT: TITLE 18 USC SECTION 1708	1 23H-11 18 1708	11/21/2023	11/21/2023	11/21/2023	380 N CATALINA AVE	810	Y
PA202397243	GRAND THEFT	1 23H-60 487(A)	11/20/2023		11/21/2023	E MAPLE ST / N ALLEN AVE	1047	Y
PA202397615	GRAND THEFT	1 23H-60 487(A)	11/22/2023		11/22/2023	E CORSON ST / MARTELO AVE	1149	Y
PA2023801044	GRAND THEFT	1 23H-60 487(A)	11/10/2023	11/23/2023	11/23/2023	333 N HILL AVE	903	Y
PA202398641	GRAND THEFT	1 23H-60 487(A)	11/25/2023		11/26/2023	255 N MICHIGAN AVE	857	Y
PA2023801054	MAIL THEFT: TITLE 18 USC SECTION 1708	1 23H-11 18 1708	11/27/2023	11/27/2023	11/27/2023	585 N HILL AVE	899	Y
PA2023801059	MAIL THEFT: TITLE 18 USC SECTION 1708	1 23H-11 18 1708	11/26/2023	11/26/2023	11/27/2023	1499 ROSE VILLA ST	943	Y
PA202399440	GRAND THEFT:STOLEN COPPER MATERIALS	1 23H-37 487J	11/25/2023		11/29/2023	1482 LOCUST ST	942	Y
PA2023801062	FRAUD:COMMIT MAIL THEFT	1 23H-51 530.5(E)	10/27/2023	10/27/2023	11/29/2023	N MICHIGAN AVE / E CLAREMO	848	Y

Motor Vehicle Theft

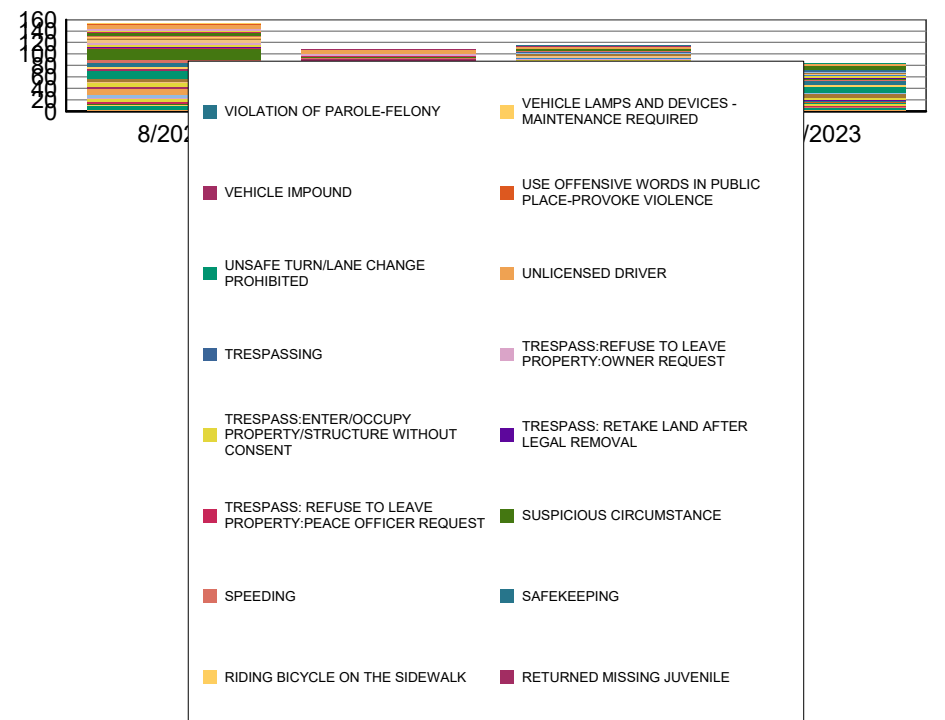
	Total	8/2023	9/2023	10/2023	11/2023
Total	22	5	4	6	7
F:STOLEN VEHICLE	1	0	1	0	0
GRAND THEFT AUTO - FELONY	21	5	3	6	7



PA202364457	GRAND THEFT AUTO - FELONY	1 240-8 487(D)(1)	8/5/2023		8/5/2023	490 N MICHIGAN AVE	868	Y
PA202365005	GRAND THEFT AUTO - FELONY	1 240-8 487(D)(1)	8/7/2023	8/7/2023	8/7/2023	929 E ORANGE GROVE BLVD	752	Y
PA202365521	GRAND THEFT AUTO - FELONY	1 240-8 487(D)(1)	8/6/2023	8/8/2023	8/9/2023	1315 CORDOVA ST	882	Y
PA202369477	GRAND THEFT AUTO - FELONY	1 240-8 487(D)(1)	8/22/2023		8/22/2023	1308 E CALIFORNIA BLVD	891	Y
PA202371774	GRAND THEFT AUTO - FELONY	1 240-8 487(D)(1)	8/29/2023		8/29/2023	MONTE VISTA ST / HAMILTON A	955	Y
PA202373912	GRAND THEFT AUTO - FELONY	1 240-8 487(D)(1)	9/5/2023	9/5/2023	9/5/2023	1200 E CALIFORNIA BLVD	859	Y
PA202376942	GRAND THEFT AUTO - FELONY	1 240-8 487(D)(1)	9/9/2023	9/14/2023	9/14/2023	2106 E COLORADO BLVD	1122	Y
PA202379181	F:STOLEN VEHICLE	1 240-1 10851(A)	9/22/2023		9/22/2023	1272 TOPEKA ST	878	Y
PA202380475	GRAND THEFT AUTO - FELONY	1 240-8 487(D)(1)	9/26/2023		9/26/2023	1150 E COLORADO BLVD	838	Y
PA202382859	GRAND THEFT AUTO - FELONY	1 240-8 487(D)(1)	10/3/2023	10/4/2023	10/4/2023	1575 E WASHINGTON BLVD	963	Y
PA202384334	GRAND THEFT AUTO - FELONY	1 240-8 487(D)(1)	10/9/2023		10/9/2023	1528 E DEL MAR BLVD	943	Y
PA202385149	GRAND THEFT AUTO - FELONY	1 240-8 487(D)(1)	10/12/2023	10/12/2023	10/12/2023	2048 E VILLA ST	1103	Y
PA202385376	GRAND THEFT AUTO - FELONY	1 240-8 487(D)(1)	10/13/2023		10/13/2023	188 S GRAND OAKS AVE	1146	Y
PA202387166	GRAND THEFT AUTO - FELONY	1 240-8 487(D)(1)	10/18/2023	10/19/2023	10/19/2023	N GRAND OAKS AVE / E WALNL	1125	Y
PA202387981	GRAND THEFT AUTO - FELONY	1 240-8 487(D)(1)	10/21/2023		10/21/2023	2384 E ORANGE GROVE BLVD	1162	Y
PA202392083	GRAND THEFT AUTO - FELONY	1 240-8 487(D)(1)	11/3/2023		11/3/2023	1323 E WALNUT ST	886	Y
PA202394220	GRAND THEFT AUTO - FELONY	1 240-8 487(D)(1)	11/9/2023	11/10/2023	11/10/2023	1135 E VILLA ST	832	Y
PA202394771	GRAND THEFT AUTO - FELONY	1 240-8 487(D)(1)	11/12/2023		11/12/2023	705 N MICHIGAN AVE	855	Y
PA202395686	GRAND THEFT AUTO - FELONY	1 240-8 487(D)(1)	11/15/2023		11/15/2023	700 N MENTOR AVE	785	Y
PA202395939	GRAND THEFT AUTO - FELONY	1 240-8 487(D)(1)	11/15/2023	11/16/2023	11/16/2023	985 CORNELL RD	798	Y
PA202389942	GRAND THEFT AUTO - FELONY	1 240-8 487(D)(1)	10/27/2023		11/16/2023	2162 E VILLA ST	1128	Y
PA202398414	GRAND THEFT AUTO - FELONY	1 240-8 487(D)(1)	11/25/2023	11/25/2023	11/26/2023	470 N HILL AVE	923	Y

Other

	Total	8/2023	9/2023	10/2023	11/2023
Total	462	153	109	116	84
ALTERED PLATES DISPLAYED ON VEHICLE	1	0	0	1	0
BENCH WARRANT/FAILURE TO APPEAR ON F	14	3	4	4	3
BENCH WARRANT/FAILURE TO APPEAR ON M	19	7	4	5	3
BURGLARY:POSSESS BURGLARY TOOLS	1	0	1	0	0
CONSPIRE TO COMMIT ANY CRIME	1	0	1	0	0
CONTEMPT OF COURT:DISOBEY COURT ORD	2	1	0	1	0
CONTEMPT OF COURT:DISORDERLY BEHAVI	1	0	0	1	0
CONTEMPT OF COURT:VIOLATE PROTECTIVE	1	0	0	0	1
COURTESY REPORT	2	2	0	0	0
DECEASED PERSON	14	3	4	4	3
DOCUMENTATION PURPOSES ONLY	2	1	0	1	0
DOMESTIC VIOLENCE:VIOLATION OF PROTEC	13	5	3	3	2
DRINKING ALCOHOL IN PUBLIC PLACE	1	1	0	0	0



translation

UCR and

occ_date to occ_date rep_date location

grid nibrs

	Total	8/2023	9/2023	10/2023	11/2023
DRINKING ALCOHOL PARK/CITY PROPERTY	1	0	0	0	1
DRIVE VEHICLE WITH NO PROOF OF INSURAN	2	1	1	0	0
DRIVING ACROSS DIVIDING SECTION	1	0	1	0	0
DRIVING WITH SUSPENDED/REVOKED LICENS	5	4	0	1	0
DRIVING WITH SUSPENDED/REVOKED LICENS	5	2	3	0	0
DRUNK IN PUBLIC	16	9	3	3	1
DUI:ALCOHOL/DRUG	1	0	0	0	1
DUI:DRUG	3	1	0	1	1
DUI:M:ALCOHOL	8	2	2	3	1
DUI:M:ALCOHOL/0.08 PERCENT OR MORE	2	0	0	2	0
EVADE PEACE OFFICER	1	0	0	0	1
EVERY VEHICLE SHALL BE EQUIPPED WITH C	1	0	1	0	0
F:EVADE PEACE OFFICER:DISREGARD SAFE	2	0	0	1	1
FAIL TO DRIVE ON RIGHT HALF OF ROAD	1	1	0	0	0
FALL ON CITY PROPERTY	2	0	0	1	1
FOUND PROPERTY	14	6	2	2	4
GIVE FALSE INFORMATION TO PEACE OFFICE	1	0	1	0	0
HIT AND RUN RESULTING IN INJURY	3	1	2	0	0
HIT AND RUN RESULTING IN INJURY: M	3	2	1	0	0
HIT AND RUN:CAUSE PROPERTY DAMAGE	28	4	7	10	7
HIT AND RUN:RUNAWAY VEHICLE:CAUSE PR	2	0	1	0	1
INDECENT EXPOSURE: M	1	0	0	0	1
INJURY COLLISION - CITY PROPERTY DAMAG	2	0	1	1	0
INJURY TRAFFIC COLLISION	47	15	9	14	9
INJURY TRAFFIC COLLISION - CITY PROPERT	1	1	0	0	0
LODGE IN BUILDING/ETC WITHOUT OWNER C	2	2	0	0	0
LOST PROPERTY	15	3	2	5	5
MENTAL HEALTH 5150 WIC	27	8	3	10	6
MISSING ADULT	14	4	4	4	2
MISSING JUVENILE	34	20	10	3	1
NO REGISTRATION:VEHICLE/TRAILER/ETC	5	2	1	1	1
NON INJURY TRAFFIC COLLISION - CITY PROI	9	2	2	4	1
NON-INJURY TRAFFIC COLLISION	12	3	2	3	4
OTHER ACCIDENT	7	3	1	3	0
OUTSIDE WARRANT - FELONY	4	1	1	1	1
OUTSIDE WARRANT -MISD	16	4	5	4	3
OVERDOSE	6	2	0	3	1
RECOVERED OUTSIDE STOLEN VEHICLE	7	1	2	2	2
RED LIGHT VIOLATION	2	0	0	1	1
RESIST/DELAY/OBSTRUCT PEACE OFFICER	6	1	3	1	1
RESTRICTED DRIVER OPERATE VEHICLE W/O	1	1	0	0	0
RETURNED MISSING ADULT	1	0	1	0	0
RETURNED MISSING JUVENILE	2	0	2	0	0
RIDING BICYCLE ON THE SIDEWALK	1	1	0	0	0
SAFEKEEPING	1	0	0	0	1
SPEEDING	6	2	2	1	1
SUSPICIOUS CIRCUMSTANCE	19	5	3	4	7
TRESPASS: REFUSE TO LEAVE PROPERTY:PI	2	1	1	0	0
TRESPASS: RETAKE LAND AFTER LEGAL REI	1	1	0	0	0
TRESPASS:ENTER/OCCUPY PROPERTY/STRU	1	1	0	0	0
TRESPASS:REFUSE TO LEAVE PROPERTY:OV	7	4	3	0	0
TRESPASSING	1	0	1	0	0
UNLICENSED DRIVER	21	7	7	4	3
UNSAFE TURN/LANE CHANGE PROHIBITED	1	0	0	0	1
USE OFFENSIVE WORDS IN PUBLIC PLACE-PI	1	1	0	0	0
VEHICLE IMPOUND	3	0	1	2	0
VEHICLE LAMPS AND DEVICES - MAINTENAN	1	1	0	0	0
VIOLATION OF PAROLE-FELONY	1	0	0	1	0

	<u>translation</u>	<u>UCR and</u>	<u>occ_date</u>	<u>to_occ_date</u>	<u>rep_date</u>	<u>location</u>	<u>grid</u>	<u>nibrs</u>
PA202363113	DOMESTIC VIOLENCE:VIOLATION OF PROTECTIVE ORDER	1 90Z-183 273.6(A)	8/1/2023		8/1/2023	1547 LOCUST ST	940	Y
PA202362917	RECOVERED OUTSIDE STOLEN VEHICLE	1 90Z-330 RECVEH	7/25/2023		8/1/2023	1145 WESLEY AVE	914	Y
PA202362988	MISSING ADULT	1 INC-16 MISSING ADULT	8/1/2023		8/1/2023	915 RIO GRANDE ST	771	X
PA202362896	MISSING JUVENILE	1 INC-17 MISSING JUVENILE	7/31/2023		8/1/2023	1052 N ALLEN AVE	1037	X
PA202363137	INJURY TRAFFIC COLLISION	1 INC-2 901T	8/1/2023		8/1/2023	S HILL AVE / E DEL MAR BLVD	943	X
PA202363045	INJURY TRAFFIC COLLISION	1 INC-2 901T	8/1/2023		8/1/2023	N HILL AVE / PALOMA ST	919	X
PA202362918	OVERDOSE	1 INC-22 OVERDOSE	8/1/2023		8/1/2023	414 MAR VISTA AVE	854	X
PA202363372	DOMESTIC VIOLENCE:VIOLATION OF PROTECTIVE ORDER	1 90Z-183 273.6(A)	8/2/2023		8/2/2023	1547 LOCUST ST	940	Y
PA202363233	BENCH WARRANT/FAILURE TO APPEAR ON MISDEMEANOR CHARGE	2 90Z-37 978.5	8/2/2023		8/2/2023	N LAKE AVE / E ORANGE GROV	752	Y
PA202363522	BENCH WARRANT/FAILURE TO APPEAR ON FELONY CHARGE	1 90Z-40 979	8/2/2023		8/2/2023	392 N LAKE AVE	755	Y
PA202363014	MISSING ADULT	1 INC-16 MISSING ADULT	7/30/2023		8/2/2023	1115 CORDOVA ST	840	X
PA202363408	MISSING JUVENILE	1 INC-17 MISSING JUVENILE	8/2/2023		8/2/2023	1280 N HILL AVE	913	X
PA202363522	OUTSIDE WARRANT - FELONY	2 INC-18 OSJ FEL WARRANT	8/2/2023		8/2/2023	392 N LAKE AVE	755	X
PA202363417	SUSPICIOUS CIRCUMSTANCE	1 INC-29 SUSPICIOUS CIRC	8/2/2023		8/2/2023	E WALNUT ST / N HILL AVE	942	X
PA202363440	NON-INJURY TRAFFIC COLLISION	1 INC-4 902T	8/2/2023		8/2/2023	1205 N MICHIGAN AVE	849	X
PA202363233	VEHICLE LAMPS AND DEVICES - MAINTENANCE REQUIRED	4 VC-259 24252(A)	8/2/2023		8/2/2023	N LAKE AVE / E ORANGE GROV	752	X
PA202363233	DRIVING WITH SUSPENDED/REVOKED LICENSE	3 VC-98 14601.1(A)	8/2/2023		8/2/2023	N LAKE AVE / E ORANGE GROV	752	X
PA202363861	DRUNK IN PUBLIC	1 90C-24 647(F)	8/3/2023		8/3/2023	1727 E VILLA ST	1020	Y
PA202363861	BENCH WARRANT/FAILURE TO APPEAR ON MISDEMEANOR CHARGE	2 90Z-37 978.5	8/3/2023		8/3/2023	1727 E VILLA ST	1020	Y
PA202363711	MENTAL HEALTH 5150 WIC	1 INC-0 5150WIC	8/3/2023		8/3/2023	720 N LAKE AVE	752	X
PA202363645	MENTAL HEALTH 5150 WIC	1 INC-0 5150WIC	8/3/2023		8/3/2023	1279 E WASHINGTON BLVD	880	X
PA202363696	MISSING JUVENILE	1 INC-17 MISSING JUVENILE	8/3/2023		8/3/2023	1280 N HILL AVE	913	X
PA202363710	INJURY TRAFFIC COLLISION	1 INC-2 901T	8/3/2023		8/3/2023	N ALLEN AVE / QUEENSBERRY	1037	X
PA202364149	DUI:M:ALCOHOL	1 90D-6 23152(A)	8/4/2023		8/4/2023	E WALNUT ST / N MERIDITH AV	1001	Y
PA202364147	HIT AND RUN RESULTING IN INJURY: M	1 90Z-155 20001(B)(1)	8/4/2023		8/4/2023	E COLORADO BLVD / N CRAIG /	1125	Y
PA202364231	INJURY TRAFFIC COLLISION	1 INC-2 901T	8/5/2023		8/5/2023	N ALLEN AVE / E MOUNTAIN ST	1039	X
PA202364602	SUSPICIOUS CIRCUMSTANCE	1 INC-29 SUSPICIOUS CIRC	8/6/2023		8/6/2023	1505 E HOWARD ST	960	X
PA202364509	NON INJURY TRAFFIC COLLISION - CITY PROPERTY DAMAGE	1 INC-3 902CPD	8/6/2023		8/6/2023	S ROOSEVELT AVE / E DEL MAI	1153	X
PA202364920	USE OFFENSIVE WORDS IN PUBLIC PLACE-PROVOKE VIOLENCE	1 90C-16 415(3)	8/7/2023		8/7/2023	1390 N ALLEN AVE	1044	Y
PA202365019	DOMESTIC VIOLENCE:VIOLATION OF PROTECTIVE ORDER	4 90Z-183 273.6(A)	8/7/2023		8/7/2023	1145 E GREEN ST	838	Y
PA202365142	BENCH WARRANT/FAILURE TO APPEAR ON MISDEMEANOR CHARGE	2 90Z-37 978.5	8/8/2023		8/8/2023	2156 E COLORADO BLVD	1124	Y
PA202365184	MENTAL HEALTH 5150 WIC	1 INC-0 5150WIC	8/8/2023		8/8/2023	E COLORADO BLVD / N CRAIG /	1125	X
PA202365288	MISSING ADULT	1 INC-16 MISSING ADULT	7/7/2023		8/8/2023	702 N LAKE AVE	752	X
PA202365068	INJURY TRAFFIC COLLISION	1 INC-2 901T	8/8/2023		8/8/2023	PALO VERDE AVE / E ORANGE	1096	X
PA202365344	INJURY TRAFFIC COLLISION	1 INC-2 901T	8/8/2023		8/8/2023	N LAKE AVE / E MAPLE ST	755	X
PA202364874	SPEEDING	2 VC-31 22350	8/7/2023		8/8/2023	E CORSON ST / HILL NB ON 21C	939	X
PA202364874	DRIVING WITH SUSPENDED/REVOKED LICENSE:DUI:SPECIFIC	1 VC-99 14601.2(A)	8/7/2023		8/8/2023	E CORSON ST / HILL NB ON 21C	939	X
PA202365703	RESTRICTED DRIVER OPERATE VEHICLE W/O INTERLOCK DEVICE	1 90Z-172 23247(E)	8/9/2023		8/9/2023	N ALLEN AVE / E COLORADO BI	1038	Y
PA202365715	BENCH WARRANT/FAILURE TO APPEAR ON MISDEMEANOR CHARGE	1 90Z-37 978.5	8/9/2023		8/9/2023	1122 N WILSON AVE	828	Y
PA202365736	MENTAL HEALTH 5150 WIC	1 INC-0 5150WIC	8/9/2023		8/9/2023	E WALNUT ST / N ALLEN AVE	1070	X
PA202365642	LOST PROPERTY	1 INC-15 LOST PROPERTY	8/9/2023		8/9/2023	1130 E COLORADO BLVD	838	X
PA202365703	OUTSIDE WARRANT -MISD	4 INC-19 OSJ MISD WARRANT	8/9/2023		8/9/2023	N ALLEN AVE / E COLORADO BI	1038	X
PA202365627	SUSPICIOUS CIRCUMSTANCE	1 INC-29 SUSPICIOUS CIRC	8/9/2023		8/9/2023	1425 N HOLLISTON AVE	879	X
PA2023800713	COURTESY REPORT	1 INC-8 COURTESY	8/4/2023	8/4/2023	8/9/2023	E FOOTHILL FWY / ALLEN NB O	1081	X
PA202365382	HIT AND RUN:CAUSE PROPERTY DAMAGE	1 VC-115 20002(A)	8/9/2023		8/9/2023	1313 N HILL AVE	896	X
PA202365703	NO REGISTRATION:VEHICLE/TRAILER/ETC	2 VC-375 4000(A)(1)	8/9/2023		8/9/2023	N ALLEN AVE / E COLORADO BI	1038	X
PA202365472	UNLICENSED DRIVER	1 VC-83 12500(A)	8/9/2023		8/9/2023	N LAKE AVE / E MAPLE ST	755	X
PA202365703	DRIVING WITH SUSPENDED/REVOKED LICENSE:DUI:SPECIFIC	3 VC-99 14601.2(A)	8/9/2023		8/9/2023	N ALLEN AVE / E COLORADO BI	1038	X
PA202366088	DRUNK IN PUBLIC	1 90C-24 647(F)	8/10/2023		8/10/2023	33 N GREENWOOD AVE	1062	Y
PA202366052	FOUND PROPERTY	1 INC-14 FOUND PROPERTY	8/10/2023		8/10/2023	1701 E WALNUT ST	1002	X
PA202366027	SUSPICIOUS CIRCUMSTANCE	1 INC-29 SUSPICIOUS CIRC	8/10/2023		8/10/2023	1599 E COLORADO BLVD	965	X
PA202366410	DRUNK IN PUBLIC	1 90C-24 647(F)	8/11/2023		8/11/2023	E VILLA ST / N ALLEN AVE	1056	Y
PA202366222	DECEASED PERSON	1 INC-12 DECEASED	8/11/2023		8/11/2023	409 LINDA ROSA AVE	1089	X
PA202366357	FOUND PROPERTY	1 INC-14 FOUND PROPERTY	8/11/2023		8/11/2023	1720 E COLORADO BLVD	1006	X
PA202366227	INJURY TRAFFIC COLLISION	1 INC-2 901T	8/11/2023		8/11/2023	E ORANGE GROVE BLVD / N CF	1138	X
PA202366352	INJURY TRAFFIC COLLISION	1 INC-2 901T	8/11/2023		8/11/2023	E HOWARD ST / N HILL AVE	912	X
PA202366305	NON INJURY TRAFFIC COLLISION - CITY PROPERTY DAMAGE	1 INC-3 902CPD	8/11/2023		8/11/2023	N CATALINA AVE / E WASHING1	824	X
PA202366186	DOCUMENTATION PURPOSES ONLY	1 INC-36 DOCUMENTATION	8/11/2023		8/11/2023	1547 LOCUST ST	940	X
PA202366462	BENCH WARRANT/FAILURE TO APPEAR ON FELONY CHARGE	2 90Z-36 978.5	8/12/2023		8/12/2023	E COLORADO BLVD / N OAK AV	1117	Y
PA202366680	HIT AND RUN:CAUSE PROPERTY DAMAGE	1 VC-115 20002(A)	8/12/2023		8/12/2023	N ALLEN AVE / ASBURY DR	1032	X
PA202366947	CONTEMPT OF COURT:DISOBEY COURT ORDER	1 90Z-133 166(A)(4)	8/13/2023		8/13/2023	1195 ELIZABETH ST	851	Y
PA202367226	DOMESTIC VIOLENCE:VIOLATION OF PROTECTIVE ORDER	1 90Z-183 273.6(A)	8/14/2023		8/14/2023	2155 E COLORADO BLVD	1125	Y
PA202367189	DECEASED PERSON	1 INC-12 DECEASED	8/14/2023		8/14/2023	39 N SIERRA BONITA AVE	965	X
PA202367190	NON-INJURY TRAFFIC COLLISION	1 INC-4 902T	8/14/2023		8/14/2023	1241 N HILL AVE	896	X
PA202367089	DRIVING WITH SUSPENDED/REVOKED LICENSE	1 VC-98 14601.4(A)	8/14/2023		8/14/2023	1554 ASBURY DR	959	X
PA202367331	DRIVE VEHICLE WITH NO PROOF OF INSURANCE	4 VC-113 16028(A)	8/15/2023		8/15/2023	N ALLEN AVE / QUEENSBERRY	1037	X
PA202367331	SPEEDING	2 VC-31 22350	8/15/2023		8/15/2023	N ALLEN AVE / QUEENSBERRY	1037	X
PA202367331	NO REGISTRATION:VEHICLE/TRAILER/ETC	3 VC-375 4000(A)(1)	8/15/2023		8/15/2023	N ALLEN AVE / QUEENSBERRY	1037	X
PA202367331	UNLICENSED DRIVER	1 VC-83 12500(A)	8/15/2023		8/15/2023	N ALLEN AVE / QUEENSBERRY	1037	X
PA202367361	UNLICENSED DRIVER	1 VC-83 12500(A)	8/15/2023		8/15/2023	N ALLEN AVE / QUEENSBERRY	1037	X
PA202367800	LODGE IN BUILDING/ETC WITHOUT OWNER CONSENT	2 90B-14 647(E)	8/16/2023		8/16/2023	690 N LAKE AVE	752	Y
PA202367810	LODGE IN BUILDING/ETC WITHOUT OWNER CONSENT	1 90B-14 647(E)	8/16/2023		8/16/2023	690 N LAKE AVE	752	Y
PA202367921	DRUNK IN PUBLIC	1 90C-24 647(F)	8/16/2023		8/16/2023	232 S MICHIGAN AVE	862	Y
PA202367800	BENCH WARRANT/FAILURE TO APPEAR ON MISDEMEANOR CHARGE	1 90Z-37 978.5	8/16/2023		8/16/2023	690 N LAKE AVE	752	Y
PA202367727	FOUND PROPERTY	1 INC-14 FOUND PROPERTY	8/16/2023		8/16/2023	1420 E MOUNTAIN ST	916	X
PA202367927	MISSING JUVENILE	1 INC-17 MISSING JUVENILE	8/16/2023		8/16/2023	1280 N HILL AVE	913	X
PA202367703	INJURY TRAFFIC COLLISION	1 INC-2 901T	8/16/2023		8/16/2023	2304 PALOMA ST	1161	X
PA202367846	RIDING BICYCLE ON THE SIDEWALK	2 MC-18 10.60.140(A)	8/16/2023		8/16/2023	392 N LAKE AVE	755	X
PA202367771	UNLICENSED DRIVER	1 VC-83 12500(A)	8/16/2023		8/16/2023	210WB OFF ALLEN / N ALLEN A'	1080	X
PA202367677	DRIVING WITH SUSPENDED/REVOKED LICENSE	1 VC-98 14601.1(A)	8/16/2023		8/16/2023	E MAPLE ST / N HILL AVE	923	X

	<u>translation</u>	<u>UCR and</u>	<u>occ_date</u>	<u>to_occ_date</u>	<u>rep_date</u>	<u>location</u>	<u>grid</u>	<u>nibrs</u>
PA202367972	BENCH WARRANT/FAILURE TO APPEAR ON FELONY CHARGE	1 90Z-36 978.5	8/17/2023		8/17/2023	E CALIFORNIA BLVD / S WILSOI	875	Y
PA202367452	MENTAL HEALTH 5150 WIC	1 INC-0 5150WIC	8/15/2023		8/17/2023	608 N WILSON AVE	832	X
PA202368206	OUTSIDE WARRANT -MISD	2 INC-19 OSJ MISD WARRANT	8/17/2023		8/17/2023	720 N LAKE AVE	752	X
PA202368554	DRINKING ALCOHOL IN PUBLIC PLACE	1 90Z-321 9.24.010(A)	8/18/2023		8/18/2023	1812 MONTE VISTA ST	1045	Y
PA202368505	MISSING JUVENILE	1 INC-17 MISSING JUVENILE	8/18/2023		8/18/2023	N LAKE AVE / ATCHISON ST	775	X
PA202368506	MISSING JUVENILE	1 INC-17 MISSING JUVENILE	8/18/2023		8/18/2023	1280 N HILL AVE	913	X
PA202368364	FAIL TO DRIVE ON RIGHT HALF OF ROAD	2 VC-3 21650	8/18/2023		8/18/2023	E COLORADO BLVD / N ALLEN /	1038	X
PA202368364	UNLICENSED DRIVER	1 VC-83 12500(A)	8/18/2023		8/18/2023	E COLORADO BLVD / N ALLEN /	1038	X
PA202368839	MISSING ADULT	1 INC-16 MISSING ADULT	8/19/2023		8/19/2023	1155 E DEL MAR BLVD	842	X
PA202368791	MISSING JUVENILE	1 INC-17 MISSING JUVENILE	8/19/2023		8/19/2023	1280 N HILL AVE	913	X
PA202368792	MISSING JUVENILE	1 INC-17 MISSING JUVENILE	8/19/2023		8/19/2023	1280 N HILL AVE	913	X
PA202368845	INJURY TRAFFIC COLLISION	1 INC-2 901T	8/19/2023		8/19/2023	1103 N CATALINA AVE	779	X
PA202369111	HIT AND RUN RESULTING IN INJURY: M	1 90Z-155 20001(B)(1)	8/20/2023		8/20/2023	DOMINION AVE / E WASHINGTON	1030	Y
PA202369062	OTHER ACCIDENT	1 INC-20 OTHACC	8/20/2023		8/20/2023	700 N WILSON AVE	831	X
PA202369282	DRUNK IN PUBLIC	1 90C-24 647(F)	8/21/2023		8/21/2023	215 N ALLEN AVE	1002	Y
PA202369240	INJURY TRAFFIC COLLISION - CITY PROPERTY DAMAGE	1 901CPD- 901CPD	8/21/2023		8/22/2023	N HILL AVE / E COLORADO BLV	926	X
PA202369654	DRUNK IN PUBLIC	1 90C-24 647(F)	8/22/2023		8/22/2023	43 N CHESTER AVE	871	Y
PA202369443	DOMESTIC VIOLENCE:VIOLATION OF PROTECTIVE ORDER	1 90Z-183 273.6(A)	8/22/2023		8/22/2023	260 N MICHIGAN AVE	870	Y
PA202369449	MENTAL HEALTH 5150 WIC	1 INC-0 5150WIC	8/22/2023		8/22/2023	1455 MAR VISTA AVE	823	X
PA202369636	LOST PROPERTY	1 INC-15 LOST PROPERTY	8/22/2023		8/22/2023	461 N ALTADENA DR	1189	X
PA202369587	MISSING JUVENILE	1 INC-17 MISSING JUVENILE	8/22/2023		8/22/2023	1280 N HILL AVE	913	X
PA202369586	MISSING JUVENILE	1 INC-17 MISSING JUVENILE	8/22/2023		8/22/2023	1280 N HILL AVE	913	X
PA202369518	MISSING JUVENILE	1 INC-17 MISSING JUVENILE	8/22/2023		8/22/2023	1280 N HILL AVE	913	X
PA202369621	INJURY TRAFFIC COLLISION	1 INC-2 901T	8/22/2023		8/22/2023	E CORSON ST / N ALLEN AVE	1069	X
PA202369674	UNLICENSED DRIVER	1 VC-83 12500(A)	8/22/2023		8/22/2023	N GREENWOOD AVE / E WALNL	1062	X
PA202369739	TRESPASS: REFUSE TO LEAVE PROPERTY:PEACE OFFICER REQUEST	1 90J-27 602(O)(1)	8/23/2023		8/23/2023	91 N PARKWOOD AVE	1038	Y
PA202369739	BENCH WARRANT/FAILURE TO APPEAR ON MISDEMEANOR CHARGE	2 90Z-41 979	8/23/2023		8/23/2023	91 N PARKWOOD AVE	1038	Y
PA202369931	MISSING JUVENILE	1 INC-17 MISSING JUVENILE	8/23/2023		8/23/2023	1280 N HILL AVE	913	X
PA202369861	MISSING JUVENILE	1 INC-17 MISSING JUVENILE	8/23/2023		8/23/2023	1280 N HILL AVE	913	X
PA202370015	MISSING JUVENILE	1 INC-17 MISSING JUVENILE	8/23/2023		8/23/2023	1280 N HILL AVE	913	X
PA202369739	OUTSIDE WARRANT -MISD	4 INC-19 OSJ MISD WARRANT	8/23/2023		8/23/2023	91 N PARKWOOD AVE	1038	X
PA202369806	INJURY TRAFFIC COLLISION	1 INC-2 901T	8/23/2023		8/23/2023	219 S SAN MARINO AVE	1092	X
PA202369911	INJURY TRAFFIC COLLISION	1 INC-2 901T	8/23/2023		8/23/2023	E CALIFORNIA BLVD / S HILL AV	945	X
PA202369962	OTHER ACCIDENT	1 INC-20 OTHACC	8/23/2023		8/23/2023	2232 E MOUNTAIN ST	1135	X
PA202370280	DUI:DRUG	1 90D-9 23152(F)	8/24/2023		8/24/2023	N WILSON AVE / E VILLA ST	832	Y
PA202370224	TRESPASS:REFUSE TO LEAVE PROPERTY:OWNER REQUEST	2 90J-28 602(O)(2)	8/24/2023		8/24/2023	900 N LAKE AVE	750	Y
PA202370233	MISSING JUVENILE	1 INC-17 MISSING JUVENILE	8/24/2023		8/24/2023	1280 N HILL AVE	913	X
PA202370231	MISSING JUVENILE	1 INC-17 MISSING JUVENILE	8/24/2023		8/24/2023	1280 N HILL AVE	913	X
PA202370266	MISSING JUVENILE	1 INC-17 MISSING JUVENILE	8/24/2023		8/24/2023	1280 N HILL AVE	913	X
PA202370502	DRUNK IN PUBLIC	1 90C-24 647(F)	8/25/2023		8/25/2023	1827 E VILLA ST	1056	Y
PA202370497	DRUNK IN PUBLIC	3 90C-24 647(F)	8/25/2023		8/25/2023	1953 E COLORADO BLVD	1074	Y
PA202370564	DUI:M:ALCOHOL	1 90D-6 23152(A)	8/25/2023		8/25/2023	E COLORADO BLVD / N HILL AV	926	Y
PA202370497	TRESPASS:REFUSE TO LEAVE PROPERTY:OWNER REQUEST	4 90J-28 602(O)(2)	8/25/2023		8/25/2023	1953 E COLORADO BLVD	1074	Y
PA202370440	NON-INJURY TRAFFIC COLLISION	1 INC-4 902T	8/25/2023		8/25/2023	E COLORADO BLVD / N ALLEN /	1038	X
PA202370440	DRIVING WITH SUSPENDED/REVOKED LICENSE	2 VC-98 14601.1(A)	8/25/2023		8/25/2023	E COLORADO BLVD / N ALLEN /	1038	X
PA202370815	TRESPASS:REFUSE TO LEAVE PROPERTY:OWNER REQUEST	1 90J-28 602(O)(2)	8/26/2023		8/26/2023	1953 E COLORADO BLVD	1074	Y
PA202370850	TRESPASS:REFUSE TO LEAVE PROPERTY:OWNER REQUEST	1 90J-28 602(O)(2)	8/26/2023		8/26/2023	1070 N CATALINA AVE	804	Y
PA202370872	HIT AND RUN RESULTING IN INJURY	1 90Z-153 20001(A)	8/26/2023		8/26/2023	1860 E COLORADO BLVD	1040	Y
PA202370682	MENTAL HEALTH 5150 WIC	1 INC-0 5150WIC	8/26/2023		8/26/2023	173 N ALLEN AVE	1027	X
PA2023800783	LOST PROPERTY	1 INC-15 LOST PROPERTY	8/16/2023	8/24/2023	8/26/2023	1200 E CALIFORNIA BLVD	859	X
PA202371406	FOUND PROPERTY	1 INC-14 FOUND PROPERTY	8/25/2023		8/28/2023	1440 SAN PASQUAL ST	945	X
PA202371420	MISSING JUVENILE	1 INC-17 MISSING JUVENILE	8/28/2023		8/28/2023	1280 N HILL AVE	913	X
PA202371450	INJURY TRAFFIC COLLISION	1 INC-2 901T	8/28/2023		8/28/2023	E VILLA ST / N LAKE AVE	753	X
PA202371430	OVERDOSE	1 INC-22 OVERDOSE	8/28/2023		8/28/2023	39 N MICHIGAN AVE	858	X
PA202371516	BENCH WARRANT/FAILURE TO APPEAR ON MISDEMEANOR CHARGE	2 90Z-37 978.5	8/29/2023		8/29/2023	N MENTOR AVE / E ORANGE GF	785	Y
PA202371516	OUTSIDE WARRANT -MISD	3 INC-19 OSJ MISD WARRANT	8/29/2023		8/29/2023	N MENTOR AVE / E ORANGE GF	785	X
PA2023800793	COURTESY REPORT	1 INC-8 COURTESY	7/25/2023	7/26/2023	8/29/2023	1570 E COLORADO BLVD	961	X
PA2023800782	HIT AND RUN:CAUSE PROPERTY DAMAGE	1 VC-115 20002(A)	8/28/2023	8/29/2023	8/29/2023	84 N OAK AVE	1117	X
PA202371515	UNLICENSED DRIVER	1 VC-83 12500(A)	8/29/2023		8/29/2023	990 N ALLEN AVE	1071	X
PA202371984	TRESPASS: RETAKE LAND AFTER LEGAL REMOVAL	2 90J-0	8/30/2023		8/30/2023	900 N LAKE AVE	750	Y
PA202372039	MENTAL HEALTH 5150 WIC	1 INC-0 5150WIC	8/30/2023		8/30/2023	155 HARKNESS AVE	926	X
PA202372028	DECEASED PERSON	1 INC-12 DECEASED	8/30/2023		8/30/2023	2116 E VILLA ST	1116	X
PA202371999	MISSING JUVENILE	1 INC-17 MISSING JUVENILE	8/30/2023		8/30/2023	1280 N HILL AVE	913	X
PA202371870	MISSING JUVENILE	1 INC-17 MISSING JUVENILE	8/30/2023		8/30/2023	87 N CRAIG AVE	1117	X
PA202371915	INJURY TRAFFIC COLLISION	1 INC-2 901T	8/30/2023		8/30/2023	E ORANGE GROVE BLVD / N LA	752	X
PA202371982	OTHER ACCIDENT	1 INC-20 OTHACC	8/30/2023		8/30/2023	900 N CATALINA AVE	807	X
PA202372148	SUSPICIOUS CIRCUMSTANCE	1 INC-29 SUSPICIOUS CIRC	8/30/2022	8/30/2023	8/30/2023	255 N MICHIGAN AVE	857	X
PA202372108	HIT AND RUN:CAUSE PROPERTY DAMAGE	1 VC-115 20002(A)	8/30/2023		8/30/2023	E COLORADO BLVD / N WILSON	837	X
PA202372317	DRUNK IN PUBLIC	1 90C-24 647(F)	8/31/2023		8/31/2023	1440 N HILL AVE	912	Y
PA202372325	TRESPASS:ENTER/OCCUPY PROPERTY/STRUCTURE WITHOUT CONSENT	1 90J-24 602(M)	8/31/2023		8/31/2023	1667 SAN PASQUAL ST	993	Y
PA202372325	RESIST/DELAY/OBSTRUCT PEACE OFFICER	3 90Z-116 148(A)(1)	8/31/2023		8/31/2023	1667 SAN PASQUAL ST	993	Y
PA202372509	FOUND PROPERTY	1 INC-14 FOUND PROPERTY	8/31/2023		8/31/2023	N ALLEN AVE / E WALNUT ST	1070	X
PA202372229	FOUND PROPERTY	1 INC-14 FOUND PROPERTY	8/31/2023		8/31/2023	55 S HILL AVE	907	X
PA202372615	DRUNK IN PUBLIC	1 90C-24 647(F)	9/1/2023		9/1/2023	E CALIFORNIA BLVD / S WILSOI	875	Y
PA202372736	HIT AND RUN RESULTING IN INJURY	1 90Z-153 20001(A)	9/1/2023		9/1/2023	999 E WASHINGTON BLVD	781	Y
PA202372754	RECOVERED OUTSIDE STOLEN VEHICLE	1 90Z-330 RECVEH	9/1/2023		9/1/2023	230 N HILL AVE	942	Y
PA202372935	BENCH WARRANT/FAILURE TO APPEAR ON MISDEMEANOR CHARGE	1 90Z-37 978.5	9/1/2023		9/1/2023	E CLAREMONT ST / N MENTOR	778	Y
PA202372935	OUTSIDE WARRANT -MISD	2 INC-19 OSJ MISD WARRANT	9/1/2023		9/1/2023	E CLAREMONT ST / N MENTOR	778	X
PA202372935	OUTSIDE WARRANT -MISD	3 INC-19 OSJ MISD WARRANT	9/1/2023		9/1/2023	E CLAREMONT ST / N MENTOR	778	X
PA202372935	OUTSIDE WARRANT -MISD	4 INC-19 OSJ MISD WARRANT	9/1/2023		9/1/2023	E CLAREMONT ST / N MENTOR	778	X
PA202372935	OUTSIDE WARRANT -MISD	5 INC-19 OSJ MISD WARRANT	9/1/2023		9/1/2023	E CLAREMONT ST / N MENTOR	778	X
PA202372788	HIT AND RUN:CAUSE PROPERTY DAMAGE	1 VC-115 20002(A)	9/1/2023		9/1/2023	N ALLEN AVE / E ORANGE GRO	1052	X
PA202372648	HIT AND RUN:CAUSE PROPERTY DAMAGE	1 VC-115 20002(A)	9/1/2023		9/1/2023	N HILL AVE / E WALNUT ST	942	X
PA202373004	TRESPASS:REFUSE TO LEAVE PROPERTY:OWNER REQUEST	1 90J-28 602(O)(2)	9/2/2023		9/2/2023	135 N BONNIE AVE	986	Y

	<u>translation</u>	<u>UCR and</u>		<u>occ_date</u>	<u>to_occ_date</u>	<u>rep_date</u>	<u>location</u>	<u>grid</u>	<u>nibrs</u>
PA202373210	TRESPASS:REFUSE TO LEAVE PROPERTY:OWNER REQUEST	1 90J-28	602(O)(2)	9/2/2023		9/2/2023	1299 WESLEY AVE	913	Y
PA202373210	RESIST/DELAY/OBSTRUCT PEACE OFFICER	2 90Z-116	148(A)(1)	9/2/2023		9/2/2023	1299 WESLEY AVE	913	Y
PA202373058	BENCH WARRANT/FAILURE TO APPEAR ON MISDEMEANOR CHARGE	3 90Z-37	978.5	9/2/2023		9/2/2023	2335 E COLORADO BLVD	1157	Y
PA202373128	UNLICENSED DRIVER	1 VC-83	12500(A)	9/2/2023		9/2/2023	E COLORADO BLVD / N ALLEN /	1038	X
PA202373531	DECEASED PERSON	1 INC-12	DECEASED	9/3/2023		9/3/2023	135 N BONNIE AVE	986	X
PA202373408	MISSING JUVENILE	1 INC-17	MISSING JUVENILE	9/3/2023		9/3/2023	1280 N HILL AVE	913	X
PA202373518	INJURY TRAFFIC COLLISION	1 INC-2	901T	9/3/2023		9/3/2023	N ALLEN AVE / E WASHINGTON	1044	X
PA202373666	DOMESTIC VIOLENCE:VIOLATION OF PROTECTIVE ORDER	1 90Z-183	273.6(A)	9/4/2023		9/4/2023	2131 E COLORADO BLVD	1117	Y
PA202373717	BURGLARY:POSSESS BURGLARY TOOLS	1 90Z-24	466	9/4/2023		9/4/2023	961 E ORANGE GROVE BLVD	785	Y
PA202373606	MISSING JUVENILE	1 INC-17	MISSING JUVENILE	9/4/2023		9/4/2023	1280 N HILL AVE	913	X
PA202373990	MISSING JUVENILE	1 INC-17	MISSING JUVENILE	9/5/2023		9/5/2023	1280 N HILL AVE	913	X
PA202374259	TRESPASSING	1 90J-2	602	9/6/2023		9/6/2023	268 MAR VISTA AVE	857	Y
PA202374213	MISSING ADULT	1 INC-16	MISSING ADULT	8/28/2023		9/6/2023	2156 E COLORADO BLVD	1124	X
PA202374307	INJURY TRAFFIC COLLISION	1 INC-2	901T	9/6/2023		9/6/2023	N LAKE AVE / E MAPLE ST	755	X
PA202374291	SUSPICIOUS CIRCUMSTANCE	1 INC-29	SUSPICIOUS CIRC	9/6/2023		9/6/2023	2248 WHITE ST	1147	X
PA202374808	DRUNK IN PUBLIC	1 90C-24	647(F)	9/7/2023		9/7/2023	100 N BONNIE AVE	1001	Y
PA202374676	DOMESTIC VIOLENCE:VIOLATION OF PROTECTIVE ORDER	1 90Z-183	273.6(A)	9/7/2023		9/7/2023	2089 ROSE VILLA ST	1112	Y
PA202374756	BENCH WARRANT/FAILURE TO APPEAR ON FELONY CHARGE	1 90Z-40	979	9/7/2023		9/7/2023	N HILL AVE / E WASHINGTON B	912	Y
PA202374612	MISSING ADULT	1 INC-16	MISSING ADULT	9/7/2023		9/7/2023	146 N HOLLISTON AVE	905	X
PA202374749	INJURY TRAFFIC COLLISION	1 INC-2	901T	9/7/2023		9/7/2023	N CRAIG AVE / E ORANGE GRO	1138	X
PA202374498	DRIVE VEHICLE WITH NO PROOF OF INSURANCE	3 VC-113	16028(A)	9/7/2023		9/7/2023	N HOLLISTON AVE / E WALNUT	904	X
PA202374498	SPEEDING	1 VC-31	22350	9/7/2023		9/7/2023	N HOLLISTON AVE / E WALNUT	904	X
PA202374498	UNLICENSED DRIVER	2 VC-83	12500(A)	9/7/2023		9/7/2023	N HOLLISTON AVE / E WALNUT	904	X
PA202374980	GIVE FALSE INFORMATION TO PEACE OFFICER	2 90Z-0	31	9/8/2023		9/8/2023	N ALLEN AVE / E ORANGE GRO	1052	Y
PA202375131	HIT AND RUN RESULTING IN INJURY	1 90Z-153	20001(A)	9/8/2023		9/8/2023	E COLORADO BLVD / N CRAIG /	1125	Y
PA202375091	MISSING JUVENILE	1 INC-17	MISSING JUVENILE	9/8/2023		9/8/2023	1280 N HILL AVE	913	X
PA202375329	VEHICLE IMPOUND	1 INC-34	VEHICLE IMPOUNC	9/8/2023		9/8/2023	E WASHINGTON BLVD / SINALC	1005	X
PA202375049	SPEEDING	2 VC-31	22350	9/8/2023		9/8/2023	N HILL AVE / E CORSON ST	939	X
PA202374946	UNLICENSED DRIVER	1 VC-83	12500(A)	9/8/2023		9/8/2023	N HILL AVE / E WASHINGTON B	912	X
PA202375049	UNLICENSED DRIVER	1 VC-83	12500(A)	9/8/2023		9/8/2023	N HILL AVE / E CORSON ST	939	X
PA202374980	DRIVING WITH SUSPENDED/REVOKED LICENSE:DUI:SPECIFIC	3 VC-99	14601.2(A)	9/8/2023		9/8/2023	N ALLEN AVE / E ORANGE GRO	1052	X
PA202375692	TRESPASS: REFUSE TO LEAVE PROPERTY:PEACE OFFICER REQUEST	1 90J-27	602(O)(1)	9/10/2023		9/10/2023	161 N HILL AVE	905	Y
PA202375697	BENCH WARRANT/FAILURE TO APPEAR ON FELONY CHARGE	1 90Z-36	978.5	9/10/2023		9/10/2023	1415 E COLORADO BLVD	926	Y
PA202375848	DECEASED PERSON	1 INC-12	DECEASED	9/10/2023		9/10/2023	1070 N LAKE AVE	751	X
PA202375666	DECEASED PERSON	1 INC-12	DECEASED	9/10/2023		9/10/2023	407 HAMILTON AVE	923	X
PA202376334	CONSPIRE TO COMMIT ANY CRIME	4 90Z-142	182(A)(1)	9/12/2023		9/12/2023	N ALLEN AVE / QUEENSBERRY	1037	Y
PA202376445	BENCH WARRANT/FAILURE TO APPEAR ON MISDEMEANOR CHARGE	2 90Z-37	978.5	9/12/2023		9/12/2023	N ALLEN AVE / E VILLA ST	1056	Y
PA202376380	MENTAL HEALTH 5150 WIC	1 INC-0		9/12/2023		9/12/2023	743 N HILL AVE	898	X
PA202376367	INJURY TRAFFIC COLLISION	1 INC-2	901T	9/12/2023		9/12/2023	E DEL MAR BLVD / S SAN MARI	1107	X
PA202376432	INJURY TRAFFIC COLLISION	1 INC-2	901T	9/12/2023		9/12/2023	N CRAIG AVE / MONTE VISTA S	1140	X
PA202376325	OTHER ACCIDENT	1 INC-20	OTHACC	9/11/2023	9/11/2023	9/12/2023	2039 E ORANGE GROVE BLVD	1096	X
PA202376363	HIT AND RUN:CAUSE PROPERTY DAMAGE	1 VC-115	20002(A)	9/12/2023		9/12/2023	E ORANGE GROVE BLVD / N LA	752	X
PA202376581	NON-INJURY TRAFFIC COLLISION	1 INC-4	902T	9/11/2023		9/13/2023	1200 E CALIFORNIA BLVD	859	X
PA202377081	MISSING JUVENILE	2 INC-17	MISSING JUVENILE	9/14/2023		9/14/2023	1543 LOCUST ST	940	X
PA202377087	RETURNED MISSING JUVENILE	1 INC-27	RETURN JUVENILE	9/14/2023		9/14/2023	1543 LOCUST ST	940	X
PA202377081	RETURNED MISSING JUVENILE	1 INC-27	RETURN JUVENILE	9/14/2023		9/14/2023	1543 LOCUST ST	940	X
PA202376906	UNLICENSED DRIVER	1 VC-83	12500(A)	9/14/2023		9/14/2023	N HILL AVE / E WALNUT ST	942	X
PA202377587	MISSING ADULT	1 INC-16	MISSING ADULT	9/15/2023		9/16/2023	1808 LAS LUNAS ST	1053	X
PA202377762	DUI:M:ALCOHOL	1 90D-6	23152(A)	9/17/2023		9/17/2023	N LAKE AVE / E VILLA ST	753	Y
PA202377839	TRESPASS:REFUSE TO LEAVE PROPERTY:OWNER REQUEST	3 90J-28	602(O)(2)	9/17/2023		9/17/2023	990 N ALLEN AVE	1071	Y
PA202377839	BENCH WARRANT/FAILURE TO APPEAR ON MISDEMEANOR CHARGE	4 90Z-41	979	9/17/2023		9/17/2023	990 N ALLEN AVE	1071	Y
PA202378183	BENCH WARRANT/FAILURE TO APPEAR ON FELONY CHARGE	3 90Z-36	978.5	9/18/2023		9/18/2023	E WALNUT ST / HARKNESS AVE	926	Y
PA202377958	DECEASED PERSON	1 INC-12	DECEASED	9/18/2023		9/18/2023	1098 N SIERRA BONITA AVE	968	X
PA202378185	HIT AND RUN:CAUSE PROPERTY DAMAGE	1 VC-115	20002(A)	9/18/2023		9/18/2023	720 N LAKE AVE	752	X
PA202378133	EVERY VEHICLE SHALL BE EQUIPPED WITH ONE OR MORE STOPLAMPS	2 VC-269	24603(A)	9/18/2023		9/18/2023	E WALNUT ST / N BONNIE AVE	986	X
PA202378133	NO REGISTRATION:VEHICLE/TRAILER/ETC	3 VC-375	4000(A)(1)	9/18/2023		9/18/2023	E WALNUT ST / N BONNIE AVE	986	X
PA202378133	DRIVING WITH SUSPENDED/REVOKED LICENSE:DUI:SPECIFIC	1 VC-99	14601.2(A)	9/18/2023		9/18/2023	E WALNUT ST / N BONNIE AVE	986	X
PA202378444	BENCH WARRANT/FAILURE TO APPEAR ON FELONY CHARGE	2 90Z-40		9/19/2023		9/19/2023	430 N HOLLISTON AVE	902	Y
PA2023800914	LOST PROPERTY	1 INC-15	LOST PROPERTY	9/18/2023	9/18/2023	9/19/2023	MAR VISTA AVE / E COLORADO	858	X
PA202378238	UNLICENSED DRIVER	1 VC-83	12500(A)	9/19/2023		9/19/2023	S ALLEN AVE / SAN PASQUAL S	1043	X
PA202378762	DRUNK IN PUBLIC	1 90C-24	647(F)	9/20/2023		9/20/2023	491 N ALLEN AVE	1020	Y
PA202378712	MENTAL HEALTH 5150 WIC	1 INC-0	5150WIC	9/20/2023		9/20/2023	146 N HOLLISTON AVE	905	X
PA202378937	DOMESTIC VIOLENCE:VIOLATION OF PROTECTIVE ORDER	1 90Z-183	273.6(A)	9/21/2023		9/21/2023	491 N ALLEN AVE	1020	Y
PA202379063	NON INJURY TRAFFIC COLLISION - CITY PROPERTY DAMAGE	1 INC-3	902CPD	9/21/2023		9/21/2023	1234 N CHESTER AVE	881	X
PA202379181	RECOVERED OUTSIDE STOLEN VEHICLE	2 90Z-330	RECVEH	9/22/2023		9/22/2023	1272 TOPEKA ST	878	Y
PA202379403	MISSING JUVENILE	1 INC-17	MISSING JUVENILE	9/22/2023		9/22/2023	1280 N HILL AVE	913	X
PA202379181	OUTSIDE WARRANT - FELONY	3 INC-18	OSJ FEL WARRANT	9/22/2023		9/22/2023	1272 TOPEKA ST	878	X
PA202379526	RETURNED MISSING ADULT	1 INC-26	RETURN ADULT	9/22/2023		9/22/2023	S ALLEN AVE / ORANGWOOD	1028	X
PA202379731	INJURY COLLISION - CITY PROPERTY DAMAGE	1 INC-31	901CPD	9/23/2023		9/23/2023	1657 E ORANGE GROVE BLVD	974	X
PA202379973	HIT AND RUN RESULTING IN INJURY: M	1 90Z-155	20001(B)(1)	9/24/2023		9/24/2023	N ALLEN AVE / E MAPLE ST	1047	Y
PA202380015	MISSING ADULT	1 INC-16	MISSING ADULT	9/23/2023		9/24/2023	151 S HILL AVE	908	X
PA202379965	INJURY TRAFFIC COLLISION	1 INC-2	901T	9/24/2023		9/24/2023	N HILL AVE / E WASHINGTON B	912	X
PA202379974	HIT AND RUN:CAUSE PROPERTY DAMAGE	1 VC-115	20002(A)	9/21/2023		9/24/2023	1449 E COLORADO BLVD	926	X
PA202379973	HIT AND RUN:CAUSE PROPERTY DAMAGE	2 VC-115	20002(A)	9/24/2023		9/24/2023	N ALLEN AVE / E MAPLE ST	1047	X
PA202379973	UNLICENSED DRIVER	3 VC-83	12500(A)	9/24/2023		9/24/2023	N ALLEN AVE / E MAPLE ST	1047	X
PA202380220	MENTAL HEALTH 5150 WIC	1 INC-0	5150WIC	9/25/2023		9/25/2023	1354 N MICHIGAN AVE	864	X
PA202380244	MISSING JUVENILE	1 INC-17	MISSING JUVENILE	9/25/2023		9/25/2023	1280 N HILL AVE	913	X
PA202380322	INJURY TRAFFIC COLLISION	1 INC-2	901T	9/25/2023		9/25/2023	E WASHINGTON BLVD / N CATA	824	X
PA202380319	INJURY TRAFFIC COLLISION	1 INC-2	901T	9/25/2023		9/25/2023	S BERKELEY AVE / E DEL MAR	1092	X
PA202380216	HIT AND RUN:CAUSE PROPERTY DAMAGE	1 VC-115	20002(A)	9/25/2023		9/25/2023	2361 E COLORADO BLVD	1157	X
PA202380573	SUSPICIOUS CIRCUMSTANCE	1 INC-29	SUSPICIOUS CIRC	9/26/2023		9/26/2023	915 RIO GRANDE ST	771	X

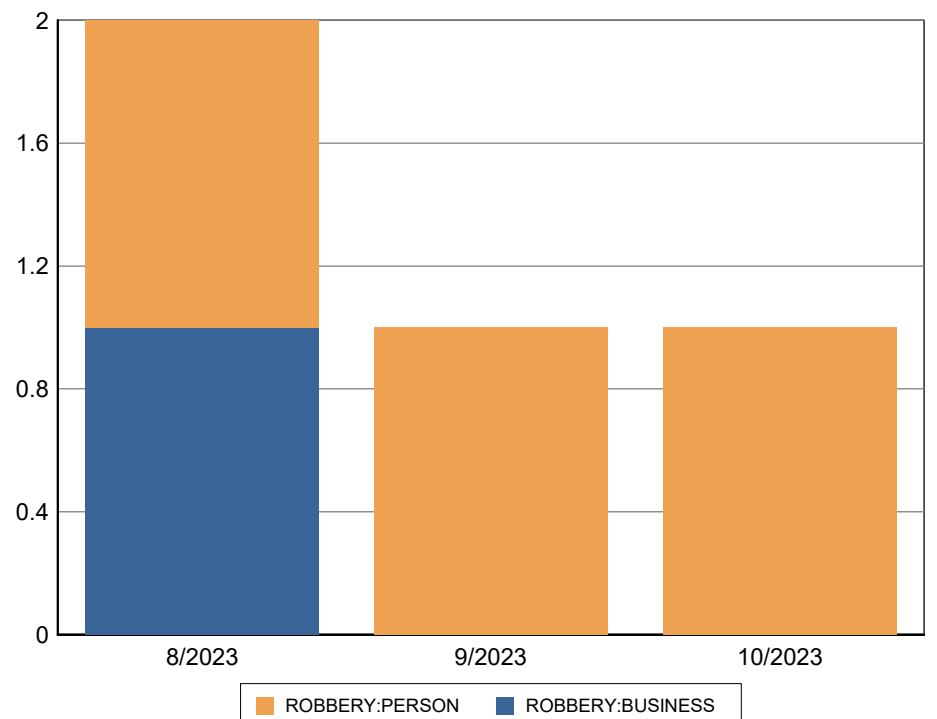
	<u>translation</u>	<u>UCR and</u>	<u>occ_date</u>	<u>to_occ_date</u>	<u>rep_date</u>	<u>location</u>	<u>grid</u>	<u>nibrs</u>
PA202380471	NON INJURY TRAFFIC COLLISION - CITY PROPERTY DAMAGE	1 INC-3 902CPD	9/26/2023		9/26/2023	E DEL MAR BLVD / S CHESTER	888	X
PA202380960	LOST PROPERTY	1 INC-15 LOST PROPERTY	9/27/2023		9/27/2023	1570 E COLORADO BLVD	961	X
PA202380905	MISSING JUVENILE	1 INC-17 MISSING JUVENILE	9/27/2023		9/27/2023	1280 N HILL AVE	913	X
PA202380906	MISSING JUVENILE	1 INC-17 MISSING JUVENILE	9/27/2023		9/27/2023	1280 N HILL AVE	913	X
PA202381404	DUI:M:ALCOHOL	1 90D-6 23152(A)	9/28/2023		9/28/2023	S OAK AVE / VERDE ST	1123	Y
PA202381404	RESIST/DELAY/OBSTRUCT PEACE OFFICER	3 90Z-116 148(A)(1)	9/28/2023		9/28/2023	S OAK AVE / VERDE ST	1123	Y
PA202381329	RESIST/DELAY/OBSTRUCT PEACE OFFICER	2 90Z-116 148(A)(1)	9/28/2023		9/28/2023	E WALNUT ST / N ALLEN AVE	1070	Y
PA202381288	FOUND PROPERTY	1 INC-14 FOUND PROPERTY	9/28/2023		9/28/2023	2074 E COLORADO BLVD	1107	X
PA202381273	MISSING JUVENILE	1 INC-17 MISSING JUVENILE	9/28/2023		9/28/2023	1280 N HILL AVE	913	X
PA202380938	DRIVING ACROSS DIVIDING SECTION	2 VC-152 21651(A)(1)	9/27/2023		9/28/2023	E CORSON ST / HILL NB ON 21C	939	X
PA202380938	DRIVING WITH SUSPENDED/REVOKED LICENSE:DUI:SPECIFIC	1 VC-99 14601.2(A)	9/27/2023		9/28/2023	E CORSON ST / HILL NB ON 21C	939	X
PA202381604	FOUND PROPERTY	1 INC-14 FOUND PROPERTY	9/28/2023		9/29/2023	1280 N HILL AVE	913	X
PA202381676	OUTSIDE WARRANT -MISD	2 INC-19 OSJ MISD WARRANT	9/29/2023		9/29/2023	N LAKE AVE / E MAPLE ST	755	X
PA202381670	INJURY TRAFFIC COLLISION	1 INC-2 901T	9/29/2023		9/29/2023	E UNION ST / N HILL AVE	905	X
PA202381553	NON-INJURY TRAFFIC COLLISION	1 INC-4 902T	9/29/2023		9/29/2023	S HILL AVE / E GREEN ST	907	X
PA202381744	SUSPICIOUS CIRCUMSTANCE	1 INC-29 SUSPICIOUS CIRC	9/30/2023		9/30/2023	70 HARKNESS AVE	946	X
PA202381764	HIT AND RUN:RUNAWAY VEHICLE:CAUSE PROPERTY DAMAGE	1 VC-116 20002(B)	9/30/2023		9/30/2023	E CALIFORNIA BLVD / S WILSON	875	X
PA202381884	DECEASED PERSON	1 INC-12 DECEASED	9/29/2023	9/30/2023	10/1/2023	107 S HOLLISTON AVE	882	X
PA202382175	MISSING ADULT	1 INC-16 MISSING ADULT	9/30/2023		10/1/2023	1256 N WILSON AVE	827	X
PA202382157	NON-INJURY TRAFFIC COLLISION	1 INC-4 902T	10/1/2023		10/1/2023	WHITE ST / VISTA AVE	1168	X
PA202382281	F:EVAS PEACE OFFICER:DISREGARD SAFETY	2 90Z-193 2800.2(A)	10/2/2023		10/2/2023	1719 E WALNUT ST	1002	Y
PA202382500	BENCH WARRANT/FAILURE TO APPEAR ON FELONY CHARGE	2 90Z-36 978.5	10/2/2023		10/2/2023	N ALLEN AVE / CLIFTON AVE	1053	Y
PA202382402	FOUND PROPERTY	1 INC-14 FOUND PROPERTY	10/2/2023		10/2/2023	2122 E FOOTHILL BLVD	1099	X
PA202382500	OUTSIDE WARRANT - FELONY	3 INC-18 OSJ FEL WARRANT	10/2/2023		10/2/2023	N ALLEN AVE / CLIFTON AVE	1053	X
PA202382798	DRUNK IN PUBLIC	2 90C-24 647(F)	10/3/2023		10/3/2023	999 N MENTOR AVE	749	Y
PA202382631	RECOVERED OUTSIDE STOLEN VEHICLE	1 90Z-330 RECVEH	10/3/2023		10/3/2023	S CATALINA AVE / MENEELY AL	798	Y
PA202382712	FALL ON CITY PROPERTY	1 INC-13 FALL	10/3/2023		10/3/2023	999 E WASHINGTON BLVD	781	X
PA202382598	LOST PROPERTY	1 INC-15 LOST PROPERTY	10/3/2023		10/3/2023	1570 E COLORADO BLVD	961	X
PA202382786	OTHER ACCIDENT	1 INC-20 OTHACC	10/3/2023		10/3/2023	E COLORADO BLVD / N MICHIG	871	X
PA202382785	NON INJURY TRAFFIC COLLISION - CITY PROPERTY DAMAGE	1 INC-3 902CPD	10/3/2023		10/3/2023	958 E ORANGE GROVE BLVD	786	X
PA202385932	DOCUMENTATION PURPOSES ONLY	1 INC-36 DOCUMENTATION	1/1/2017	12/31/2017	10/3/2023	2355 E COLORADO BLVD	1157	X
PA202383067	DRUNK IN PUBLIC	1 90C-24 647(F)	10/4/2023		10/4/2023	1087 E MOUNTAIN ST	805	Y
PA202383006	BENCH WARRANT/FAILURE TO APPEAR ON MISDEMEANOR CHARGE	1 90Z-37 978.5	10/4/2023		10/4/2023	702 N. LAKE AVE.	752	Y
PA202383084	BENCH WARRANT/FAILURE TO APPEAR ON FELONY CHARGE	4 90Z-40 979	10/4/2023		10/4/2023	N OAK AVE / E COLORADO BLV	1117	Y
PA202383006	OUTSIDE WARRANT -MISD	4 INC-19 OSJ MISD WARRANT	10/4/2023		10/4/2023	702 N. LAKE AVE.	752	X
PA202382998	INJURY TRAFFIC COLLISION	1 INC-2 901T	10/4/2023		10/4/2023	N ALLEN AVE / E VILLA ST	1056	X
PA202382953	HIT AND RUN:CAUSE PROPERTY DAMAGE	1 VC-115 20002(A)	9/18/2023		10/4/2023	2181 E FOOTHILL BLVD	1147	X
PA202383166	CONTEMPT OF COURT:DISOBEY COURT ORDER	1 90Z-133 166(A)(4)	10/5/2023		10/5/2023	1038 N MENTOR AVE	779	Y
PA202383207	LOST PROPERTY	1 INC-15 LOST PROPERTY	10/5/2023		10/5/2023	1320 E COLORADO BLVD	906	X
PA202383258	INJURY TRAFFIC COLLISION	1 INC-2 901T	10/5/2023		10/5/2023	TOPEKA ST / N HILL AVE	929	X
PA202383167	HIT AND RUN:CAUSE PROPERTY DAMAGE	1 VC-115 20002(A)	10/5/2023		10/5/2023	S MERIDITH AVE / KEYSTONE S	1033	X
PA202383530	BENCH WARRANT/FAILURE TO APPEAR ON FELONY CHARGE	2 90Z-36 978.5	10/6/2023		10/6/2023	232 S MICHIGAN AVE	862	Y
PA202383557	MENTAL HEALTH 5150 WIC	1 INC-0 5150WIC	10/6/2023		10/6/2023	N CHESTER AVE / E MOUNTAIN	881	X
PA202383494	MISSING JUVENILE	1 INC-17 MISSING JUVENILE	10/6/2023		10/6/2023	1280 N HILL AVE	913	X
PA202383873	MENTAL HEALTH 5150 WIC	1 INC-0 5150WIC	10/7/2023		10/7/2023	1140 N MICHIGAN AVE	865	X
PA202383872	OTHER ACCIDENT	1 INC-20 OTHACC	10/7/2023		10/7/2023	1257 OXFORD AVE	967	X
PA202383840	SUSPICIOUS CIRCUMSTANCE	1 INC-29 SUSPICIOUS CIRC	10/6/2023		10/7/2023	990 N ALLEN AVE	1071	X
PA202383797	VEHICLE IMPOUND	1 INC-34 VEHICLE IMPOUND	10/7/2023		10/7/2023	553 N CATALINA AVE	787	X
PA202383825	UNLICENSED DRIVER	1 VC-83 12500(A)	10/7/2023		10/7/2023	E ORANGE GROVE BLVD / N LA	752	X
PA202384132	SUSPICIOUS CIRCUMSTANCE	1 INC-29 SUSPICIOUS CIRC	10/8/2023		10/8/2023	1350 E WASHINGTON BLVD	896	X
PA202384361	INJURY TRAFFIC COLLISION	1 INC-2 901T	10/9/2023		10/9/2023	E WASHINGTON BLVD / N ALLE	1044	X
PA202384660	MISSING ADULT	1 INC-16 MISSING ADULT	10/10/2023	10/10/2023	10/10/2023	1570 E COLORADO BLVD	961	X
PA202384613	MISSING JUVENILE	1 INC-17 MISSING JUVENILE	10/10/2023		10/10/2023	1280 N HILL AVE	913	X
PA202384627	INJURY TRAFFIC COLLISION	1 INC-2 901T	10/10/2023		10/10/2023	S HILL AVE / SAN PASQUAL ST	927	X
PA202384658	NON-INJURY TRAFFIC COLLISION	2 INC-4 902T	10/10/2023		10/10/2023	1435 MONTE VISTA ST	920	X
PA202384758	MENTAL HEALTH 5150 WIC	1 INC-0 5150WIC	10/11/2023		10/11/2023	254 N CHESTER AVE	886	X
PA202384724	MISSING JUVENILE	1 INC-17 MISSING JUVENILE	10/11/2023		10/11/2023	N ALLEN AVE / E MAPLE ST	1047	X
PA202384961	INJURY TRAFFIC COLLISION	1 INC-2 901T	10/11/2023		10/11/2023	E WALNUT ST / N ALLEN AVE	1070	X
PA202384806	INJURY TRAFFIC COLLISION	1 INC-2 901T	10/11/2023		10/11/2023	N CRAIG AVE / E ORANGE GRO	1138	X
PA202385581	UNLICENSED DRIVER	1 VC-83 12500(A)	10/13/2023		10/13/2023	N HILL AVE / E COLORADO BLV	926	X
PA202385861	BENCH WARRANT/FAILURE TO APPEAR ON MISDEMEANOR CHARGE	2 90Z-37 978.5	10/14/2023		10/14/2023	1720 E COLORADO BLVD	1006	Y
PA202385766	MENTAL HEALTH 5150 WIC	1 INC-0 5150WIC	10/14/2023		10/14/2023	950 N MENTOR AVE	783	X
PA202385824	INJURY TRAFFIC COLLISION	1 INC-2 901T	10/14/2023		10/14/2023	N HILL AVE / E MAPLE ST	923	X
PA202386173	CONTEMPT OF COURT:DISORDERLY BEHAVIOR	1 90C-7 166(A)(1)	10/15/2023		10/15/2023	1364 N MICHIGAN AVE	864	Y
PA202386271	DUI:M:ALCOHOL/0.08 PERCENT OR MORE	1 90D-7 23152(B)	10/15/2023		10/15/2023	N LAKE AVE / E WASHINGTON E	754	Y
PA202386317	OUTSIDE WARRANT -MISD	3 INC-19 OSJ MISD WARRANT	10/15/2023		10/15/2023	690 N LAKE AVE	752	X
PA202386376	VIOLATION OF PAROLE-FELONY	4 90Z-53 3056	10/16/2023		10/16/2023	2424 WHITE ST	1187	Y
PA2023800930	LOST PROPERTY	1 INC-15 LOST PROPERTY	10/13/2023	10/13/2023	10/16/2023	621 N HILL AVE	899	X
PA202386466	MISSING ADULT	1 INC-16 MISSING ADULT	10/16/2023		10/16/2023	1729 CASA GRANDE ST	1011	X
PA202386512	OTHER ACCIDENT	1 INC-20 OTHACC	10/16/2023		10/16/2023	N HILL AVE / MONTE VISTA ST	922	X
PA202386411	UNLICENSED DRIVER	1 VC-83 12500(A)	10/16/2023		10/16/2023	E WASHINGTON BLVD / N HOLL	895	X
PA202386831	DUI:DRUG	1 90D-9 23152(F)	10/17/2023		10/17/2023	S BONNIE AVE / E DEL MAR BL	1006	Y
PA202386748	DOMESTIC VIOLENCE:VIOLATION OF PROTECTIVE ORDER	1 90Z-183 273.6(A)	10/17/2023		10/17/2023	367 S HOLLISTON AVE	875	Y
PA202386831	OUTSIDE WARRANT -MISD	2 INC-19 OSJ MISD WARRANT	10/17/2023		10/17/2023	S BONNIE AVE / E DEL MAR BL	1006	X
PA202386840	INJURY TRAFFIC COLLISION	1 INC-2 901T	10/17/2023		10/17/2023	CASA GRANDE ST / N ALLEN A	1071	X
PA202386891	MENTAL HEALTH 5150 WIC	1 INC-0 5150WIC	10/17/2023		10/18/2023	1570 E COLORADO BLVD	961	X
PA202387183	MENTAL HEALTH 5150 WIC	1 INC-0 5150WIC	10/19/2023		10/19/2023	N LAKE AVE / E MOUNTAIN ST	749	X
PA202387399	FOUND PROPERTY	1 INC-14 FOUND PROPERTY	10/19/2023		10/19/2023	MAR VISTA AVE / E MOUNTAIN	853	X
PA202387405	SUSPICIOUS CIRCUMSTANCE	1 INC-29 SUSPICIOUS CIRC	10/19/2023		10/19/2023	1436 E WASHINGTON BLVD	913	X
PA202387175	NON INJURY TRAFFIC COLLISION - CITY PROPERTY DAMAGE	1 INC-3 902CPD	10/19/2023		10/19/2023	E MAPLE ST / N HILL AVE	923	X
PA202387296	NON INJURY TRAFFIC COLLISION - CITY PROPERTY DAMAGE	1 INC-3 902CPD	10/19/2023		10/19/2023	N LAKE AVE / E MAPLE ST	755	X
PA202387283	NON-INJURY TRAFFIC COLLISION	1 INC-4 902T	10/19/2023		10/19/2023	N HILL AVE / E ORANGE GROVE	919	X
PA202387398	HIT AND RUN:CAUSE PROPERTY DAMAGE	1 VC-115 20002(A)	10/19/2023		10/19/2023	2355 E COLORADO BLVD	1157	X
PA202387559	DUI:M:ALCOHOL	1 90D-6 23152(A)	10/20/2023		10/20/2023	1575 N HOLLISTON AVE	876	Y

	translation	UCR and	occ_date	to_occ_date	rep_date	location	grid	nibrs
PA202387650	DOMESTIC VIOLENCE:VIOLATION OF PROTECTIVE ORDER	1 90Z-183	273.6(A)	10/20/2023		ELIZABETH ST / N HILL AVE	928	Y
PA202387559	DOMESTIC VIOLENCE:VIOLATION OF PROTECTIVE ORDER	3 90Z-183	273.6(A)	10/20/2023		1575 N HOLLISTON AVE	876	Y
PA202387658	BENCH WARRANT/FAILURE TO APPEAR ON MISDEMEANOR CHARGE	1 90Z-37	978.5	10/20/2023		450 N LAKE AVE	755	Y
PA202387658	OUTSIDE WARRANT -MISD	2 INC-19	OSJ MISD WARRAI	10/20/2023		450 N LAKE AVE	755	X
PA202387616	INJURY TRAFFIC COLLISION	1 INC-2	901T	10/20/2023		E WALNUT ST / N HILL AVE	942	X
PA2023800960	LOST PROPERTY	1 INC-15	LOST PROPERTY	10/21/2023	10/21/2023	550 N LAKE AVE	753	X
PA202387892	INJURY TRAFFIC COLLISION	1 INC-2	901T	10/21/2023		E COLORADO BLVD / N BERKE	1087	X
PA202387983	VEHICLE IMPOUND	1 INC-34	VEHICLE IMPOUND	10/21/2023		2458 BRIGDEN RD	1178	X
PA202387805	HIT AND RUN:CAUSE PROPERTY DAMAGE	1 VC-115	20002(A)	10/21/2023		1644 E ORANGE GROVE BLVD	980	X
PA202388301	DECEASED PERSON	1 INC-12	DECEASED	10/7/2023		102 N HOLLISTON AVE	905	X
PA202388170	OVERDOSE	1 INC-22	OVERDOSE	10/22/2023		690 N LAKE AVE	752	X
PA202388210	SUSPICIOUS CIRCUMSTANCE	1 INC-29	SUSPICIOUS CIRC	10/22/2023		1127 E DEL MAR BLVD	842	X
PA202388413	MENTAL HEALTH 5150 WIC	1 INC-0	5150WIC	10/23/2023		1200 E CALIFORNIA BLVD	859	X
PA202388565	INJURY TRAFFIC COLLISION	1 INC-2	901T	10/23/2023		E CALIFORNIA BLVD / S WILSOI	875	X
PA202388543	HIT AND RUN:CAUSE PROPERTY DAMAGE	1 VC-115	20002(A)	10/23/2023		N HILL AVE / E VILLA ST	922	X
PA202388740	RECOVERED OUTSIDE STOLEN VEHICLE	1 90Z-330	RECVEH	10/24/2023		E HOWARD ST / N LAKE AVE	771	Y
PA202388802	DECEASED PERSON	1 INC-12	DECEASED	10/24/2023		1203 E COLORADO BLVD	858	X
PA202388803	INJURY TRAFFIC COLLISION	1 INC-2	901T	10/24/2023		E CALIFORNIA BLVD / ARDEN R	859	X
PA2023800964	HIT AND RUN:CAUSE PROPERTY DAMAGE	1 VC-115	20002(A)	10/24/2023	10/25/2023	1600 E WASHINGTON BLVD	967	X
PA202389380	RESIST/DELAY/OBSTRUCT PEACE OFFICER	2 90Z-116	148(A)(1)	10/26/2023		411 S MERIDITH AVE	993	Y
PA202389438	MENTAL HEALTH 5150 WIC	1 INC-0	5150WIC	10/26/2023		E COLORADO BLVD / N CRAIG /	1125	X
PA202389680	INJURY TRAFFIC COLLISION	1 INC-2	901T	10/26/2023		N LAKE AVE / E ORANGE GROV	752	X
PA202389596	OVERDOSE	1 INC-22	OVERDOSE	10/26/2023		E COLORADO BLVD / N HOLLIS'	905	X
PA202389872	ALTERED PLATES DISPLAYED ON VEHICLE	2 90Z-335	4464	10/27/2023		E WASHINGTON BLVD / N HILL /	912	X
PA202390150	MENTAL HEALTH 5150 WIC	1 INC-0	5150WIC	10/27/2023		107 N ROOSEVELT AVE	1145	X
PA202390007	LOST PROPERTY	1 INC-15	LOST PROPERTY	10/27/2023		1203 E COLORADO BLVD	858	X
PA202389872	SPEEDING	4 VC-31	22350	10/27/2023		E WASHINGTON BLVD / N HILL /	912	X
PA202389872	NO REGISTRATION:VEHICLE/TRAILER/ETC	3 VC-375	4000(A)(1)	10/27/2023		E WASHINGTON BLVD / N HILL /	912	X
PA202390478	DUI:M:ALCOHOL	1 90D-6	23152(A)	10/28/2023		E VILLA ST / N CHESTER AVE	884	Y
PA202390207	DUI:M:ALCOHOL	1 90D-6	23152(A)	10/28/2023		N ALLEN AVE / E CORSON ST	1069	Y
PA202390281	OVERDOSE	1 INC-22	OVERDOSE	10/28/2023		1517 LOCUST ST	940	X
PA202390219	NON INJURY TRAFFIC COLLISION - CITY PROPERTY DAMAGE	1 INC-3	902CPD	10/28/2023		N HILL AVE / E MAPLE ST	923	X
PA202390207	RED LIGHT VIOLATION	3 VC-141	21453(A)	10/28/2023		N ALLEN AVE / E CORSON ST	1069	X
PA202390723	DUI:M:ALCOHOL/0.08 PERCENT OR MORE	2 90D-7	23152(B)	10/29/2023		E WASHINGTON BLVD / N MEN'	781	Y
PA202390642	BENCH WARRANT/FAILURE TO APPEAR ON MISDEMEANOR CHARGE	2 90Z-37	978.5	10/29/2023		N LAKE AVE/ BOYLSTON AVE	750	Y
PA202390639	MENTAL HEALTH 5150 WIC	1 INC-0	5150WIC	10/29/2023		95 N MERIDITH AVE	1001	X
PA202390674	DECEASED PERSON	1 INC-12	DECEASED	10/29/2023		1120 N LAKE AVE	751	X
PA202390642	HIT AND RUN:CAUSE PROPERTY DAMAGE	1 VC-115	20002(A)	10/29/2023		N LAKE AVE/ BOYLSTON AVE	750	X
PA2023800955	HIT AND RUN:CAUSE PROPERTY DAMAGE	1 VC-115	20002(A)	10/28/2023	10/28/2023	187 N SIERRA MADRE BLVD	1187	X
PA202390723	UNLICENSED DRIVER	3 VC-83	12500(A)	10/29/2023		E WASHINGTON BLVD / N MEN'	781	X
PA202390642	DRIVING WITH SUSPENDED/REVOKED LICENSE	3 VC-98	14601.1(A)	10/29/2023		N LAKE AVE/ BOYLSTON AVE	750	X
PA202391040	DRUNK IN PUBLIC	1 90C-24	647(F)	10/30/2023		ALLEN AVE/ MAPLE ST	1047	Y
PA202390913	HIT AND RUN:CAUSE PROPERTY DAMAGE	1 VC-115	20002(A)	10/30/2023		1769 E COLORADO BLVD	1029	X
PA202391243	BENCH WARRANT/FAILURE TO APPEAR ON FELONY CHARGE	1 90Z-36	978.5	10/31/2023		392 N LAKE AVE	755	Y
PA202391235	BENCH WARRANT/FAILURE TO APPEAR ON MISDEMEANOR CHARGE	2 90Z-37	978.5	10/31/2023		392 N LAKE AVE	755	Y
PA202391361	MISSING ADULT	1 INC-16	MISSING ADULT	10/31/2023		900 N LAKE AVE	750	X
PA202391149	INJURY TRAFFIC COLLISION	1 INC-2	901T	10/31/2023		E VILLA ST / N SIERRA BONITA	957	X
PA202391287	INJURY COLLISION - CITY PROPERTY DAMAGE	1 INC-31	901CPD	10/31/2023		E DEL MAR BLVD / S GRAND O/	1146	X
PA2023800963	HIT AND RUN:CAUSE PROPERTY DAMAGE	1 VC-115	20002(A)	10/30/2023	10/30/2023	1248 E CALIFORNIA BLVD	859	X
PA202391525	BENCH WARRANT/FAILURE TO APPEAR ON FELONY CHARGE	1 90Z-36	978.5	11/1/2023		N LAKE AVE / E WASHINGTON E	754	Y
PA202391525	OUTSIDE WARRANT - FELONY	2 INC-18	OSJ FEL WARRANT	11/1/2023		N LAKE AVE / E WASHINGTON E	754	X
PA202391916	MENTAL HEALTH 5150 WIC	1 INC-0	5150WIC	11/2/2023		1166 WESLEY AVE	931	X
PA202391703	FOUND PROPERTY	1 INC-14	FOUND PROPERTY	11/2/2023		690 N LAKE AVE	752	X
PA202392028	MISSING JUVENILE	1 INC-17	MISSING JUVENILE	11/2/2023		1182 E ORANGE GROVE BLVD	856	X
PA202391905	INJURY TRAFFIC COLLISION	1 INC-2	901T	11/2/2023		N LAKE AVE / BOYLSTON ST	750	X
PA202391968	SUSPICIOUS CIRCUMSTANCE	1 INC-29	SUSPICIOUS CIRC	11/2/2023		2177 WHITE ST	1129	X
PA202391918	HIT AND RUN:CAUSE PROPERTY DAMAGE	1 VC-115	20002(A)	11/2/2023		ASBURY DR / N SIERRA BONITA/	967	X
PA202392350	DOMESTIC VIOLENCE:VIOLATION OF PROTECTIVE ORDER	2 90Z-183	273.6(A)	11/3/2023		156 S MERIDITH AVE	1033	Y
PA202392150	RECOVERED OUTSIDE STOLEN VEHICLE	1 90Z-330	RECVEH	11/3/2023		2162 E VILLA ST	1128	Y
PA202392052	BENCH WARRANT/FAILURE TO APPEAR ON MISDEMEANOR CHARGE	1 90Z-37	978.5	11/3/2023		1501 E VILLA ST	956	Y
PA202391766	MENTAL HEALTH 5150 WIC	1 INC-0	5150WIC	11/2/2023		1140 N MICHIGAN AVE	865	X
PA202392055	DECEASED PERSON	1 INC-12	DECEASED	11/3/2023		405 NINITA PKWY	927	X
PA202392330	SPEEDING	2 VC-31	22350	11/3/2023		N HILL AVE / E CORSON ST	939	X
PA202392330	UNLICENSED DRIVER	1 VC-83	12500(A)	11/3/2023		N HILL AVE / E CORSON ST	939	X
PA202392670	INJURY TRAFFIC COLLISION	1 INC-2	901T	11/4/2023		N ALLEN AVE / E MAPLE ST	1047	X
PA202392639	HIT AND RUN:CAUSE PROPERTY DAMAGE	1 VC-115	20002(A)	11/4/2023		E WASHINGTON BLVD / N LAKE	754	X
PA202393081	BENCH WARRANT/FAILURE TO APPEAR ON MISDEMEANOR CHARGE	2 90Z-37	978.5	11/5/2023		1975 LOCUST ST	1069	Y
PA202392880	BENCH WARRANT/FAILURE TO APPEAR ON MISDEMEANOR CHARGE	1 90Z-37	978.5	11/5/2023		76 S BONNIE AVE	1006	Y
PA202392915	FOUND PROPERTY	1 INC-14	FOUND PROPERTY	11/5/2023		1194 ELIZABETH ST	852	X
PA202392880	OUTSIDE WARRANT -MISD	2 INC-19	OSJ MISD WARRAI	11/5/2023		76 S BONNIE AVE	1006	X
PA202393025	INJURY TRAFFIC COLLISION	1 INC-2	901T	11/5/2023		E DEL MAR BLVD / S CHESTER	888	X
PA2023800979	LOST PROPERTY	1 INC-15	LOST PROPERTY	10/31/2023	10/31/2023	244 S CRAIG AVE	1127	X
PA202393213	INJURY TRAFFIC COLLISION	1 INC-2	901T	11/6/2023		1155 E COLORADO BLVD	858	X
PA2023800978	HIT AND RUN:CAUSE PROPERTY DAMAGE	1 VC-115	20002(A)	11/6/2023	11/6/2023	1377 E ORANGE GROVE BLVD	898	X
PA202393430	MISSING ADULT	1 INC-16	MISSING ADULT	11/7/2023		1450 N LAKE AVE	771	X
PA202393382	INJURY TRAFFIC COLLISION	1 INC-2	901T	11/7/2023		1248 E CALIFORNIA BLVD	859	X
PA202393667	INDECENT EXPOSURE: M	3 90C-11	314(1)	11/8/2023		N ROOSEVELT AVE / E COLOR/	1157	Y
PA202393756	FALL ON CITY PROPERTY	1 INC-13	FALL	11/8/2023	11/8/2023	1319 E VILLA ST	884	X
PA202388557	NON-INJURY TRAFFIC COLLISION	1 INC-4	902T	10/23/2023		N CATALINA AVE / E HOWARD S	822	X
PA202393847	BENCH WARRANT/FAILURE TO APPEAR ON FELONY CHARGE	6 90Z-36	978.5	11/9/2023		247 N OAK AVE	1101	Y
PA202394075	MENTAL HEALTH 5150 WIC	1 INC-0	5150WIC	11/9/2023		394 N MICHIGAN AVE	869	X
PA202394119	INJURY TRAFFIC COLLISION	1 INC-2	901T	11/9/2023		E ORANGE GROVE BLVD / N AL	1052	X
PA202393912	NON-INJURY TRAFFIC COLLISION	1 INC-4	902T	11/9/2023		E GREEN ST / S WILSON AVE	838	X
PA202394456	SUSPICIOUS CIRCUMSTANCE	1 INC-29	SUSPICIOUS CIRC	11/10/2023		620 MAR VISTA AVE	856	X

	<u>translation</u>	<u>UCR and</u>	<u>occ_date</u>	<u>to_occ_date</u>	<u>rep_date</u>	<u>location</u>	<u>grid</u>	<u>nibrs</u>
PA202394282	SUSPICIOUS CIRCUMSTANCE	1 INC-29 SUSPICIOUS CIRC	11/9/2023		11/10/2023	1030 E CALIFORNIA BLVD	820	X
PA202394612	DUI:DRUG	2 90D-9 23152(F)	11/11/2023		11/11/2023	N LAKE AVE / E MAPLE ST	755	Y
PA202394612	RED LIGHT VIOLATION	3 VC-141 21453(A)	11/11/2023		11/11/2023	N LAKE AVE / E MAPLE ST	755	X
PA202394612	UNSAFE TURN/LANE CHANGE PROHIBITED	4 VC-28 22107	11/11/2023		11/11/2023	N LAKE AVE / E MAPLE ST	755	X
PA202394758	DUI:M:ALCOHOL	1 90D-6 23152(A)	11/12/2023		11/12/2023	E CALIFORNIA BLVD / S MENTC	765	Y
PA202394921	MENTAL HEALTH 5150 WIC	1 INC-0 5150WIC	11/12/2023		11/12/2023	1531 LOCUST ST	940	X
PA2023800997	LOST PROPERTY	1 INC-15 LOST PROPERTY	11/11/2023	11/12/2023	11/12/2023	1200 E CALIFORNIA BLVD	859	X
PA202394895	NON INJURY TRAFFIC COLLISION - CITY PROPERTY DAMAGE	1 INC-3 902CPD	11/12/2023		11/12/2023	E ORANGE GROVE BLVD / SIN	1018	X
PA202394928	F:EVAS PEACE OFFICER:DISREGARD SAFETY	1 90Z-193 2800.2(A)	11/13/2023		11/13/2023	E WASHINGTON BLVD / N HILL	912	Y
PA202394938	LOST PROPERTY	1 INC-15 LOST PROPERTY	11/6/2023		11/13/2023	1200 E CALIFORNIA BLVD	859	X
PA202395675	BENCH WARRANT/FAILURE TO APPEAR ON FELONY CHARGE	1 90Z-36 978.5	11/15/2023		11/15/2023	51 N MICHIGAN AVE	858	Y
PA202394005	MENTAL HEALTH 5150 WIC	1 INC-0 5150WIC	11/9/2023		11/16/2023	1415 E COLORADO BLVD	926	X
PA202395923	LOST PROPERTY	1 INC-15 LOST PROPERTY	11/14/2023		11/16/2023	N LAKE AVE / E WASHINGTON E	754	X
PA202395942	SAFEKEEPING	1 INC-35 SAFEKEEPING	11/16/2023		11/16/2023	1429 N SIERRA BONITA AVE	963	X
PA202395931	HIT AND RUN:CAUSE PROPERTY DAMAGE	1 VC-115 20002(A)	11/16/2023		11/16/2023	E MAPLE ST / N ALLEN AVE	1047	X
PA202389942	NO REGISTRATION:VEHICLE/TRAILER/ETC	2 VC-375 4000(A)(1)	10/27/2023		11/16/2023	2162 E VILLA ST	1128	X
PA202396212	DOMESTIC VIOLENCE:VIOLATION OF PROTECTIVE ORDER	1 90Z-183 273.6(A)	11/17/2023		11/17/2023	1769 E WALNUT ST	1002	Y
PA202396406	SUSPICIOUS CIRCUMSTANCE	1 INC-29 SUSPICIOUS CIRC	11/17/2023		11/17/2023	1081 RIO GRANDE ST	823	X
PA202396215	NON-INJURY TRAFFIC COLLISION	1 INC-4 902T	11/17/2023		11/17/2023	S CRAIG AVE / E DEL MAR BLVD	1127	X
PA202396803	HIT AND RUN:CAUSE PROPERTY DAMAGE	1 VC-115 20002(A)	11/19/2023		11/19/2023	72 N WILSON AVE	837	X
PA2023801042	LOST PROPERTY	1 INC-15 LOST PROPERTY	11/17/2023	11/17/2023	11/20/2023	1505 SAN PASQUAL ST	927	X
PA202397172	MISSING ADULT	1 INC-16 MISSING ADULT	11/20/2023		11/20/2023	N BONNIE AVE / E COLORADO I	1001	X
PA2023801028	HIT AND RUN:CAUSE PROPERTY DAMAGE	1 VC-115 20002(A)	11/16/2023	11/16/2023	11/20/2023	1521 E WASHINGTON BLVD	936	X
PA202397232	RECOVERED OUTSIDE STOLEN VEHICLE	1 90Z-330 RECVEH	11/21/2023		11/21/2023	E CORSON ST / N CHESTER AV	870	Y
PA202397503	DECEASED PERSON	1 INC-12 DECEASED	11/21/2023		11/21/2023	1565 E CALIFORNIA BLVD	945	X
PA202397610	INJURY TRAFFIC COLLISION	1 INC-2 901T	11/22/2023		11/22/2023	2100 E COLORADO BLVD	1122	X
PA202397622	NON-INJURY TRAFFIC COLLISION	1 INC-4 902T	11/22/2023		11/22/2023	E VILLA ST / N LAKE AVE	753	X
PA202397863	DUI:ALCOHOL/DRUG	2 90D-10 23152(G)	11/23/2023		11/23/2023	N LAKE AVE / E WASHINGTON E	754	Y
PA202397863	EVAS PEACE OFFICER	3 90Z-192 2800.1(A)	11/23/2023		11/23/2023	N LAKE AVE / E WASHINGTON E	754	Y
PA202398068	FOUND PROPERTY	1 INC-14 FOUND PROPERT	11/24/2023		11/24/2023	700 S LAKE AVE	765	X
PA202398029	INJURY TRAFFIC COLLISION	1 INC-2 901T	11/24/2023		11/24/2023	E WASHINGTON BLVD / N HILL	912	X
PA202398249	DRUNK IN PUBLIC	1 90C-24 647(F)	11/25/2023		11/25/2023	E COLORADO BLVD / N MERIDI	1029	Y
PA202398249	RESIST/DELAY/OBSTRUCT PEACE OFFICER	2 90Z-116 148(A)(1)	11/25/2023		11/25/2023	E COLORADO BLVD / N MERIDI	1029	Y
PA202398295	DECEASED PERSON	1 INC-12 DECEASED	11/25/2023		11/25/2023	1881 MONTE VISTA ST	1055	X
PA202398269	OUTSIDE WARRANT -MISD	3 INC-19 OSJ MISD WARRANT	11/25/2023		11/25/2023	N LAKE AVE / E ORANGE GROV	752	X
PA202398269	OUTSIDE WARRANT -MISD	2 INC-19 OSJ MISD WARRANT	11/25/2023		11/25/2023	N LAKE AVE / E ORANGE GROV	752	X
PA202398559	SUSPICIOUS CIRCUMSTANCE	1 INC-29 SUSPICIOUS CIRC	11/26/2023		11/26/2023	20 S GRAND OAKS AVE	1146	X
PA2023801056	HIT AND RUN:CAUSE PROPERTY DAMAGE	1 VC-115 20002(A)	11/25/2023	11/25/2023	11/26/2023	N HILL AVE / E WASHINGTON B	912	X
PA202398974	OVERDOSE	1 INC-22 OVERDOSE	11/27/2023		11/27/2023	1575 PALOMA ST	950	X
PA202398830	SUSPICIOUS CIRCUMSTANCE	1 INC-29 SUSPICIOUS CIRC	10/27/2023		11/27/2023	140 S CRAIG AVE	1126	X
PA202398802	UNLICENSED DRIVER	1 VC-83 12500(A)	11/27/2023		11/27/2023	N HILL AVE / E COLORADO BLV	926	X
PA202399186	CONTEMPT OF COURT:VIOLATE PROTECTIVE ORDER/ETC	1 90Z-137 166(C)(1)	11/27/2023		11/28/2023	459 MAR VISTA AVE	834	Y
PA202399132	MENTAL HEALTH 5150 WIC	1 INC-0 5150WIC	11/28/2023		11/28/2023	N LAKE AVE / E VILLA ST	753	X
PA202399467	FOUND PROPERTY	1 INC-14 FOUND PROPERT	11/29/2023		11/29/2023	1562 LOCUST ST	942	X
PA202399575	INJURY TRAFFIC COLLISION	1 INC-2 901T	11/29/2023		11/29/2023	N WILSON AVE / E VILLA ST	832	X
PA202399624	HIT AND RUN:RUNAWAY VEHICLE:CAUSE PROPERTY DAMAGE	1 VC-116 20002(B)	11/29/2023		11/29/2023	1216 WESLEY AVE	930	X
PA202399502	UNLICENSED DRIVER	1 VC-83 12500(A)	11/29/2023		11/29/2023	N HILL AVE / E CORSON ST	939	X
PA202399807	DRINKING ALCOHOL PARK/CITY PROPERTY	1 90Z-303 3.24.110(A)	11/30/2023		11/30/2023	1501 E VILLA ST.	956	Y
PA202399718	SUSPICIOUS CIRCUMSTANCE	1 INC-29	11/30/2023		11/30/2023	990 N ALLEN AVE	1071	X

Robbery

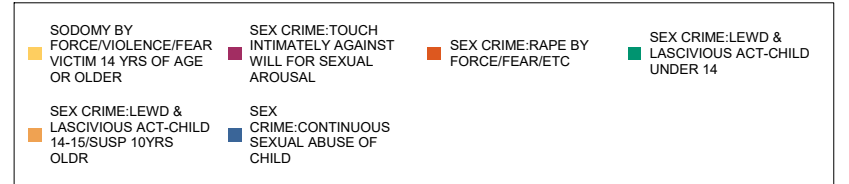
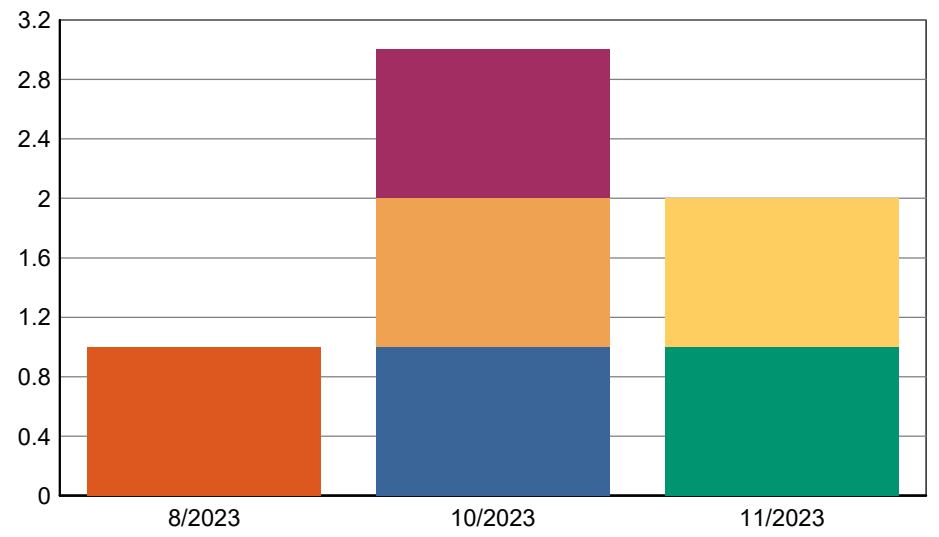
	Total	8/2023	9/2023	10/2023
Total	4	2	1	1
ROBBERY:BUSINESS	1	1	0	0
ROBBERY:PERSON	3	1	1	1



PA202364656	ROBBERY:PERSON	1 120-1	211	8/6/2023	8/6/2023	N LAKE AVE / E ORANGE GROV	752	Y
PA202370016	ROBBERY:BUSINESS	1 120-3	211	8/23/2023	8/23/2023	670 N LAKE AVE	753	Y
PA202381676	ROBBERY:PERSON	1 120-1	211	9/29/2023	9/29/2023	N LAKE AVE / E MAPLE ST	755	Y
PA202386305	ROBBERY:PERSON	1 120-1	211	10/15/2023	10/15/2023	N LAKE AVE / E MAPLE ST	755	Y

Sex Offenses (Force)

	Total	8/2023	10/2023	11/2023
Total	6	1	3	2
SEX CRIME:CONTINUOUS SEXUAL ABUSE OF	1	0	1	0
SEX CRIME:LEWD & LASCIVIOUS ACT-CHILD	1	0	1	0
SEX CRIME:LEWD & LASCIVIOUS ACT-CHILD	1	0	0	1
SEX CRIME:RAPE BY FORCE/FEAR/ETC	1	1	0	0
SEX CRIME:TOUCH INTIMATELY AGAINST WIL	1	0	1	0
SODOMY BY FORCE/VIOLENCE/FEAR VICTIM	1	0	0	1

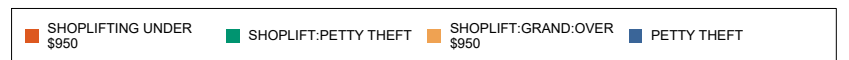
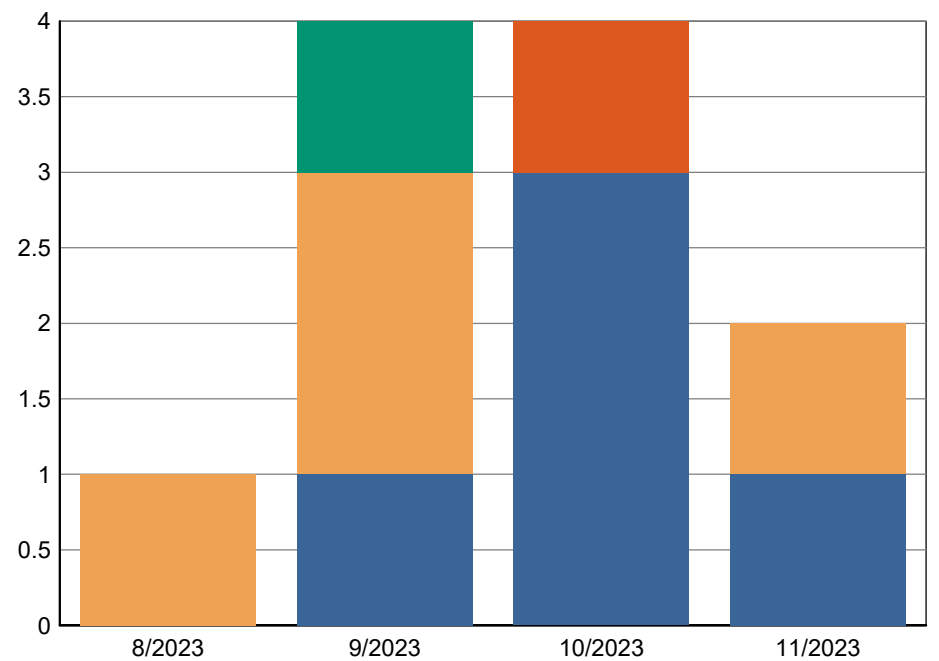


PA202363394	SEX CRIME:RAPE BY FORCE/FEAR/ETC	1	11A-3	261(A)(2)
PA202382359	SEX CRIME:TOUCH INTIMATELY AGAINST WILL FOR SEXUAL AROUSAL	1	11D-8	243.4(E)(1)
PA202389037	SEX CRIME:CONTINUOUS SEXUAL ABUSE OF CHILD	1	11D-16	288.5(A)
PA202390437	SEX CRIME:LEWD & LASCIVIOUS ACT-CHILD 14-15/SUSP 10YRS OLDR	1	11A-21	288(C)(1)
PA202391657	SODOMY BY FORCE/VIOLENCE/FEAR VICTIM 14 YRS OF AGE OR OLDER	1	11B-11	286(C)(2)(C)
PA202399091	SEX CRIME:LEWD & LASCIVIOUS ACT-CHILD UNDER 14	1	11D-11	288(A)

8/2/2023	8/2/2023	188 N MERIDITH AVE	1027	Y
10/2/2023	10/2/2023	640 S LAKE AVE	765	Y
1/1/2019	2/1/2019	10/25/2023	103 S GRAND OAKS AVE	1126 Y
10/28/2023	10/28/2023	570 N CHESTER AVE	884	Y
11/1/2023	11/1/2023	1341 E WALNUT ST	904	Y
11/28/2023	11/28/2023	248 LINDA ROSA AVE	1101	Y

Shoplifting

	Total	8/2023	9/2023	10/2023	11/2023
Total	11	1	4	4	2
PETTY THEFT	5	0	1	3	1
SHOPLIFT:GRAND:OVER \$950	4	1	2	0	1
SHOPLIFT:PETTY THEFT	1	0	1	0	0
SHOPLIFTING UNDER \$950	1	0	0	1	0

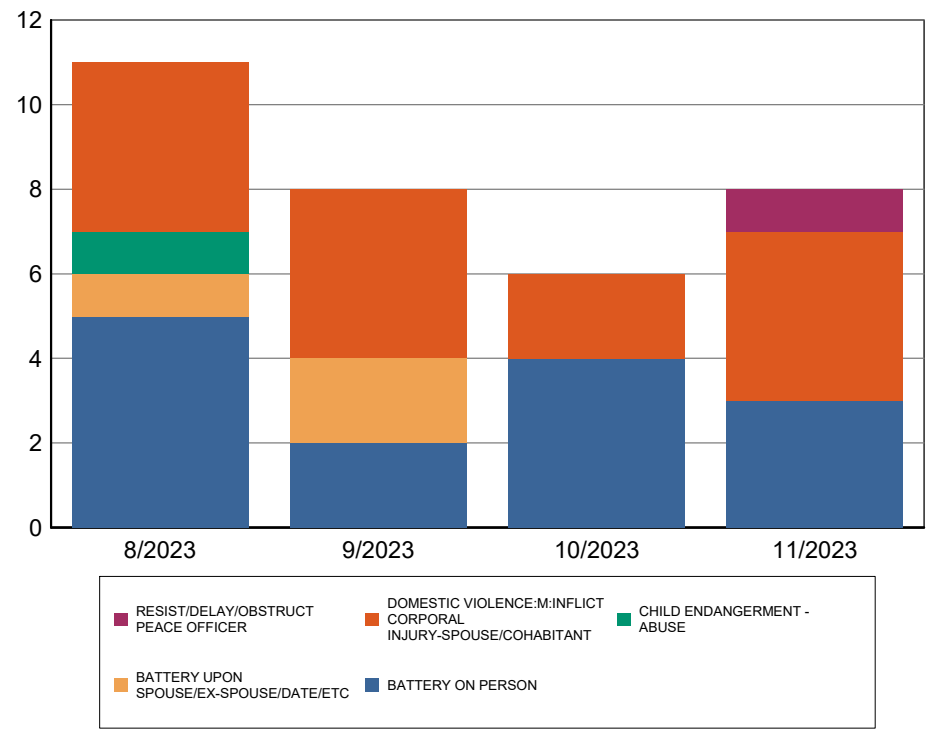


PA202372530	SHOPLIFT:GRAND:OVER \$950	1	23C-7	487(A)
PA202372891	SHOPLIFT:GRAND:OVER \$950	1	23C-7	487(A)
PA202377365	PETTY THEFT	1	23C-6	484(A)
PA202381217	SHOPLIFT:PETTY THEFT	1	23C-0	488
PA202381818	SHOPLIFT:GRAND:OVER \$950	1	23C-7	487(A)
PA202385858	SHOPLIFTING UNDER \$950	1	23C-3	459.5(A)
PA202385861	PETTY THEFT	1	23C-6	484(A)
PA202386511	PETTY THEFT	1	23C-6	484(A)
PA202387629	PETTY THEFT	1	23C-6	484(A)
PA202391558	SHOPLIFT:GRAND:OVER \$950	1	23C-7	487(A)
PA202396263	PETTY THEFT	1	23C-6	484(A)

8/31/2023	8/31/2023	1421 E WASHINGTON BLVD	912	Y
9/1/2023	9/1/2023	1421 E WASHINGTON BLVD	912	Y
9/15/2023	9/15/2023	900 N LAKE AVE	750	Y
9/28/2023	9/28/2023	1421 E WASHINGTON BLVD	912	Y
9/30/2023	9/30/2023	1421 E WASHINGTON BLVD	912	Y
10/14/2023	10/14/2023	720 N LAKE AVE	752	Y
10/14/2023	10/14/2023	1720 E COLORADO BLVD	1006	Y
10/16/2023	10/16/2023	1390 N ALLEN AVE	1044	Y
10/20/2023	10/20/2023	367 S HOLLISTON AVE	875	Y
11/1/2023	11/1/2023	900 N LAKE AVE	750	Y
11/17/2023	11/17/2023	1720 E COLORADO BLVD	1006	Y

Simple Assault

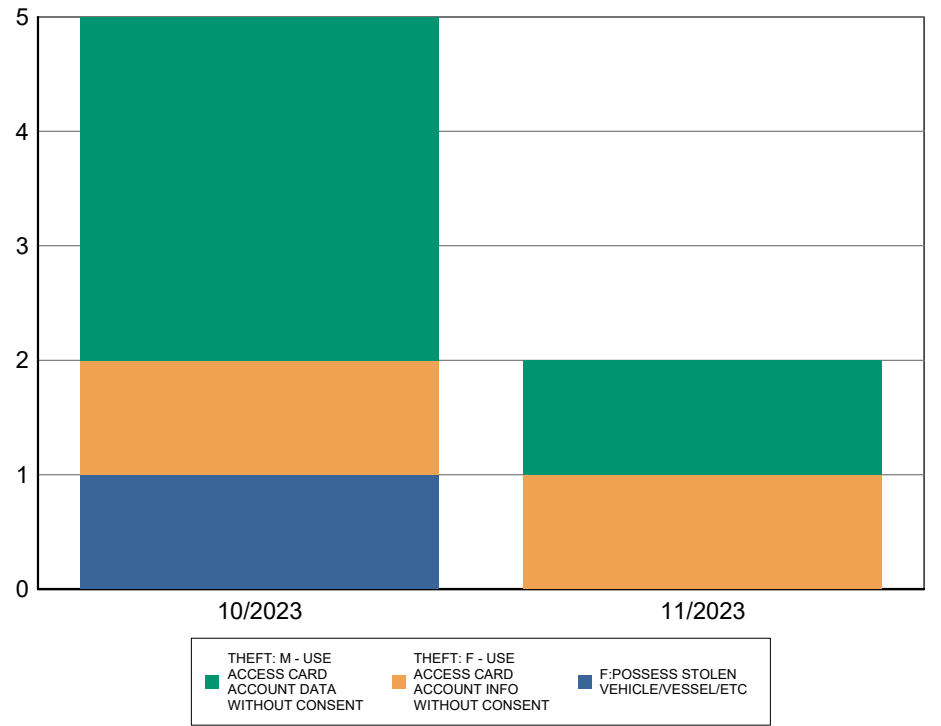
	Total	8/2023	9/2023	10/2023	11/2023
Total	33	11	8	6	8
BATTERY ON PERSON	14	5	2	4	3
BATTERY UPON SPOUSE/EX-SPOUSE/DATE/E	3	1	2	0	0
CHILD ENDANGERMENT - ABUSE	1	1	0	0	0
DOMESTIC VIOLENCE:M:INFLECT CORPORAL	14	4	4	2	4
RESIST/DELAY/OBSTRUCT PEACE OFFICER	1	0	0	0	1



PA202363075	CHILD ENDANGERMENT - ABUSE	1	13B-40	273A(B)	8/1/2023	8/1/2023	1155 E COLORADO BLVD	858	Y
PA202364432	BATTERY ON PERSON	1	13B-30	243(A)	8/5/2023	8/5/2023	2355 E COLORADO BLVD	1157	Y
PA202364237	BATTERY ON PERSON	1	13B-30	243(A)	8/5/2023	8/5/2023	135 N BONNIE AVE	986	Y
PA202364576	DOMESTIC VIOLENCE:M:INFLECT CORPORAL INJURY-SPOUSE/COHABITANT	1	13B-37	273.5(A)	8/6/2023	8/6/2023	37 S PARKWOOD AVE	1040	Y
PA202365019	DOMESTIC VIOLENCE:M:INFLECT CORPORAL INJURY-SPOUSE/COHABITANT	2	13B-37	273.5(A)	8/7/2023	8/7/2023	1145 E GREEN ST	838	Y
PA202365601	BATTERY UPON SPOUSE/EX-SPOUSE/DATE/ETC	1	13B-35	243(E)(1)	8/9/2023	8/9/2023	2155 E COLORADO BLVD	1125	Y
PA202365290	DOMESTIC VIOLENCE:M:INFLECT CORPORAL INJURY-SPOUSE/COHABITANT	1	13B-37	273.5(A)	8/7/2023	8/9/2023	1716 N SIERRA BONITA AVE	966	Y
PA202369590	BATTERY ON PERSON	1	13B-30	243(A)	8/22/2023	8/22/2023	990 N ALLEN AVE	1071	Y
PA202370224	BATTERY ON PERSON	1	13B-30	243(A)	8/24/2023	8/24/2023	900 N LAKE AVE	750	Y
PA202371025	BATTERY ON PERSON	1	13B-14	242	8/27/2023	8/27/2023	932 E WASHINGTON BLVD	754	Y
PA202371155	DOMESTIC VIOLENCE:M:INFLECT CORPORAL INJURY-SPOUSE/COHABITANT	1	13B-37	273.5(A)	8/27/2023	8/27/2023	156 S MERIDITH AVE	1033	Y
PA202373427	DOMESTIC VIOLENCE:M:INFLECT CORPORAL INJURY-SPOUSE/COHABITANT	1	13B-37	273.5(A)	9/3/2023	9/3/2023	1834 MONTE VISTA ST	1045	Y
PA202373734	DOMESTIC VIOLENCE:M:INFLECT CORPORAL INJURY-SPOUSE/COHABITANT	1	13B-37	273.5(A)	9/4/2023	9/4/2023	626 N WILSON AVE	832	Y
PA202375596	BATTERY UPON SPOUSE/EX-SPOUSE/DATE/ETC	1	13B-35	243(E)(1)	9/9/2023	9/9/2023	N HILL AVE / E WALNUT ST	942	Y
PA202377262	BATTERY ON PERSON	1	13B-30	243(A)	9/15/2023	9/15/2023	1920 E WALNUT ST	1074	Y
PA202377304	DOMESTIC VIOLENCE:M:INFLECT CORPORAL INJURY-SPOUSE/COHABITANT	1	13B-37	273.5(A)	9/15/2023	9/15/2023	82 N OAK AVE	1117	Y
PA202379441	DOMESTIC VIOLENCE:M:INFLECT CORPORAL INJURY-SPOUSE/COHABITANT	1	13B-37	273.5(A)	9/22/2023	9/22/2023	1201 E CALIFORNIA BLVD	875	Y
PA202380904	BATTERY ON PERSON	1	13B-30	243(A)	9/27/2023	9/27/2023	519 N HOLLISTON AVE	884	Y
PA202381319	BATTERY UPON SPOUSE/EX-SPOUSE/DATE/ETC	1	13B-35	243(E)(1)	9/28/2023	9/28/2023	1373 N HILL AVE	895	Y
PA202382146	DOMESTIC VIOLENCE:M:INFLECT CORPORAL INJURY-SPOUSE/COHABITANT	1	13B-37	273.5(A)	10/1/2023	10/1/2023	1648 E CORSON ST	995	Y
PA202382782	BATTERY ON PERSON	1	13B-30	243(A)	10/3/2023	10/3/2023	1625 E VILLA ST	985	Y
PA202383287	BATTERY ON PERSON	1	13B-30	243(A)	10/5/2023	10/5/2023	990 N ALLEN AVE	1071	Y
PA202383933	BATTERY ON PERSON	1	13B-30	243(A)	10/7/2023	10/7/2023	453 HAMILTON AVE	923	Y
PA202384004	DOMESTIC VIOLENCE:M:INFLECT CORPORAL INJURY-SPOUSE/COHABITANT	1	13B-37	273.5(A)	10/8/2023	10/8/2023	1649 E WASHINGTON BLVD	962	Y
PA202388360	BATTERY ON PERSON	1	13B-30	243(A)	10/22/2023	10/22/2023	31 N PARKWOOD AVE	1038	Y
PA202391697	DOMESTIC VIOLENCE:M:INFLECT CORPORAL INJURY-SPOUSE/COHABITANT	1	13B-37	273.5(A)	11/2/2023	11/2/2023	380 MAR VISTA AVE	854	Y
PA202392350	DOMESTIC VIOLENCE:M:INFLECT CORPORAL INJURY-SPOUSE/COHABITANT	1	13B-37	273.5(A)	11/3/2023	11/3/2023	156 S MERIDITH AVE	1033	Y
PA202393080	DOMESTIC VIOLENCE:M:INFLECT CORPORAL INJURY-SPOUSE/COHABITANT	1	13B-37	273.5(A)	11/5/2023	11/5/2023	S CHESTER AVE / CORDOVA S	882	Y
PA202393224	BATTERY ON PERSON	1	13B-30	243(A)	11/6/2023	11/6/2023	1316 N WILSON AVE	827	Y
PA202394391	BATTERY ON PERSON	1	13B-30	243(A)	11/10/2023	11/10/2023	N HOLLISTON AVE / E COLORA	905	Y
PA202394612	RESIST/DELAY/OBSTRUCT PEACE OFFICER	1	13B-21	148(A)(1)	11/11/2023	11/11/2023	N LAKE AVE / E MAPLE ST	755	Y
PA202394576	BATTERY ON PERSON	1	13B-30	243(A)	11/11/2023	11/11/2023	475 N ALLEN AVE	999	Y
PA202399479	DOMESTIC VIOLENCE:M:INFLECT CORPORAL INJURY-SPOUSE/COHABITANT	1	13B-37	273.5(A)	11/29/2023	11/29/2023	1314 E VILLA ST	885	Y

Stolen Property

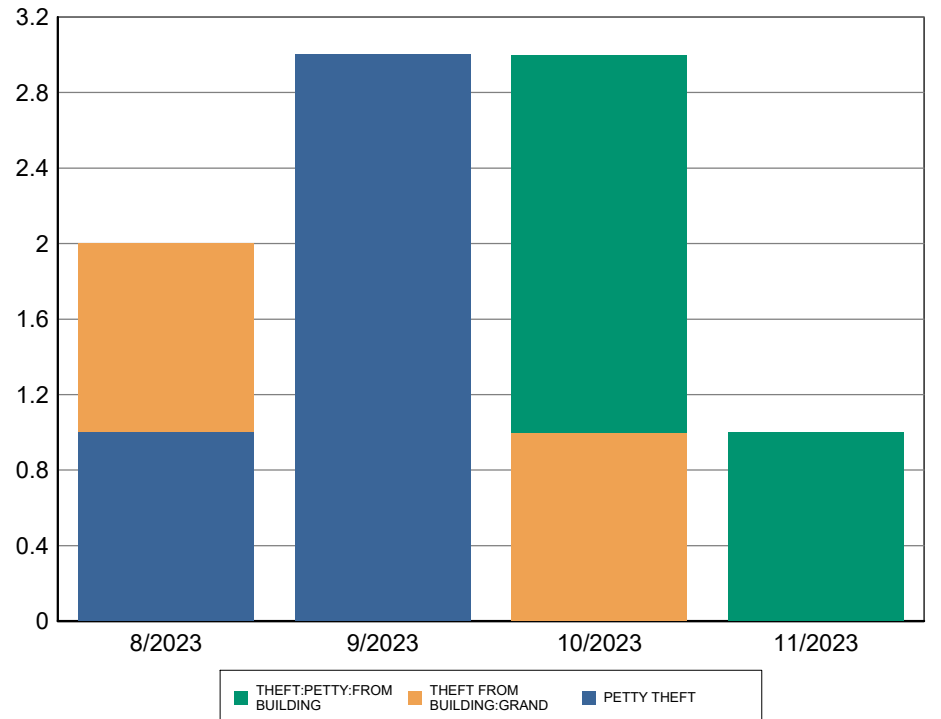
	Total	10/2023	11/2023
Total	7	5	2
F:POSSESS STOLEN VEHICLE/VESSEL/ETC	1	1	0
THEFT: F - USE ACCESS CARD ACCOUNT INFO WITHOUT CONSENT	2	1	1
THEFT: M - USE ACCESS CARD ACCOUNT DATA WITHOUT CONSENT	4	3	1



Case ID	Description	UCR	NCIC	Occ Date	Rep Date	Location	Grid	NIBRS	
PA202384848	THEFT: M - USE ACCESS CARD ACCOUNT DATA WITHOUT CONSENT	1	280-16	484E(D)	10/11/2023	10/11/2023	387 N MENTOR AVE	755 Y	
PA202386317	F:POSSESS STOLEN VEHICLE/VESSEL/ETC	1	280-24	496D(A)	10/15/2023	10/15/2023	690 N LAKE AVE	752 Y	
PA202386530	THEFT: M - USE ACCESS CARD ACCOUNT DATA WITHOUT CONSENT	1	280-16	484E(D)	10/13/2023	10/13/2023	10/16/2023	35 N CRAIG AVE	1117 Y
PA202389147	THEFT: M - USE ACCESS CARD ACCOUNT DATA WITHOUT CONSENT	1	280-16	484E(D)	6/1/2023	10/25/2023	1845 E WASHINGTON BLVD	1044 Y	
PA202391194	THEFT: F - USE ACCESS CARD ACCOUNT INFO WITHOUT CONSENT	1	280-15	484E(D)	10/31/2023	10/31/2023	812 S LAKE AVE	756 Y	
PA202391580	THEFT: M - USE ACCESS CARD ACCOUNT DATA WITHOUT CONSENT	1	280-16	484E(D)	11/1/2023	11/1/2023	1390 N ALLEN AVE	1044 Y	
PA202397635	THEFT: F - USE ACCESS CARD ACCOUNT INFO WITHOUT CONSENT	1	280-15	484E(D)	11/22/2023	11/22/2023	156 S MERIDITH AVE	1033 Y	

Theft from Building

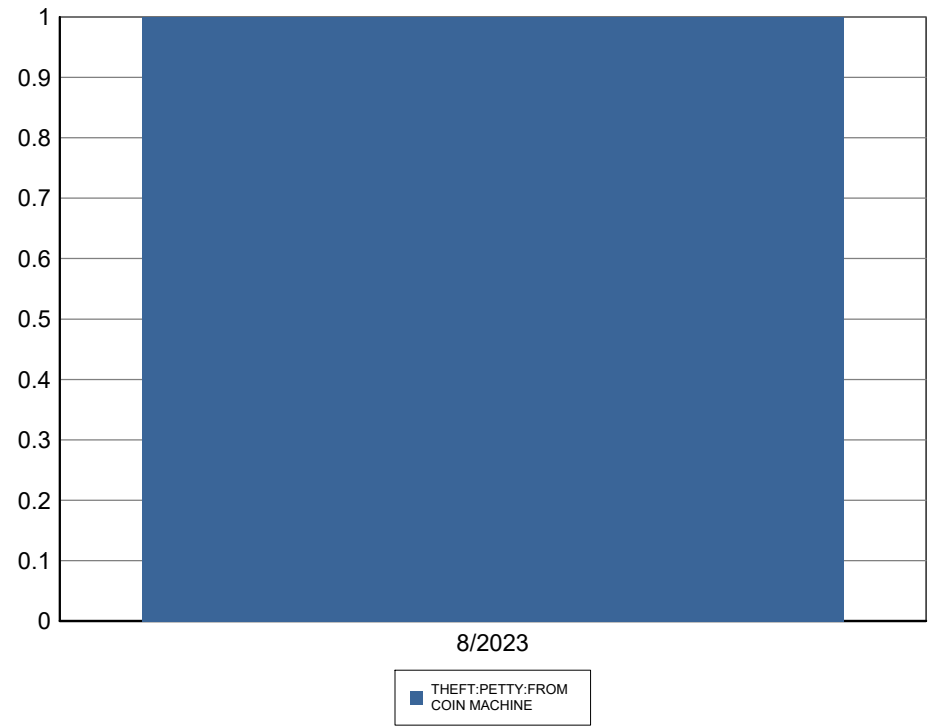
	Total	8/2023	9/2023	10/2023	11/2023
Total	9	2	3	3	1
PETTY THEFT	4	1	3	0	0
THEFT FROM BUILDING:GRAND	2	1	0	1	0
THEFT:PETTY:FROM BUILDING	3	0	0	2	1



Case ID	Description	UCR	NCIC	NCIC	Occ Date	Rep Date	Location	Grid	NIBRS
PA2023800686	THEFT FROM BUILDING:GRAND	1	23D-8	487(A)	7/12/2023	7/19/2023	8/2/2023	1200 E CALIFORNIA BLVD	859 Y
PA2023800717	PETTY THEFT	1	23D-7	484(A)	8/11/2023	8/12/2023	8/12/2023	1200 E CALIFORNIA BLVD	859 Y
PA2023800814	PETTY THEFT	1	23D-7	484(A)	6/27/2023	6/27/2023	9/6/2023	1308 E CALIFORNIA BLVD	891 Y
PA2023800838	PETTY THEFT	1	23D-7	484(A)	9/14/2023	9/14/2023	9/14/2023	129 N BONNIE AVE	986 Y
PA202377185	PETTY THEFT	1	23D-7	484(A)	9/15/2023	9/15/2023	9/15/2023	191 N OAK AVE	1099 Y
PA202382624	THEFT:PETTY:FROM BUILDING	1	23D-0	488	10/3/2023	10/3/2023	10/3/2023	1030 E CALIFORNIA BLVD	820 Y
PA202382595	THEFT:PETTY:FROM BUILDING	1	23D-0	488	10/3/2023	10/3/2023	10/3/2023	1030 E CALIFORNIA BLVD	820 Y
PA2023800983	THEFT FROM BUILDING:GRAND	1	23D-8	487(A)	10/4/2023	10/4/2023	10/25/2023	19 S ROOSEVELT AVE	1146 Y
PA2023800992	THEFT:PETTY:FROM BUILDING	1	23D-0	488	11/8/2023	11/8/2023	11/9/2023	131 N GREENWOOD AVE	1062 Y

Theft from Coin-Op

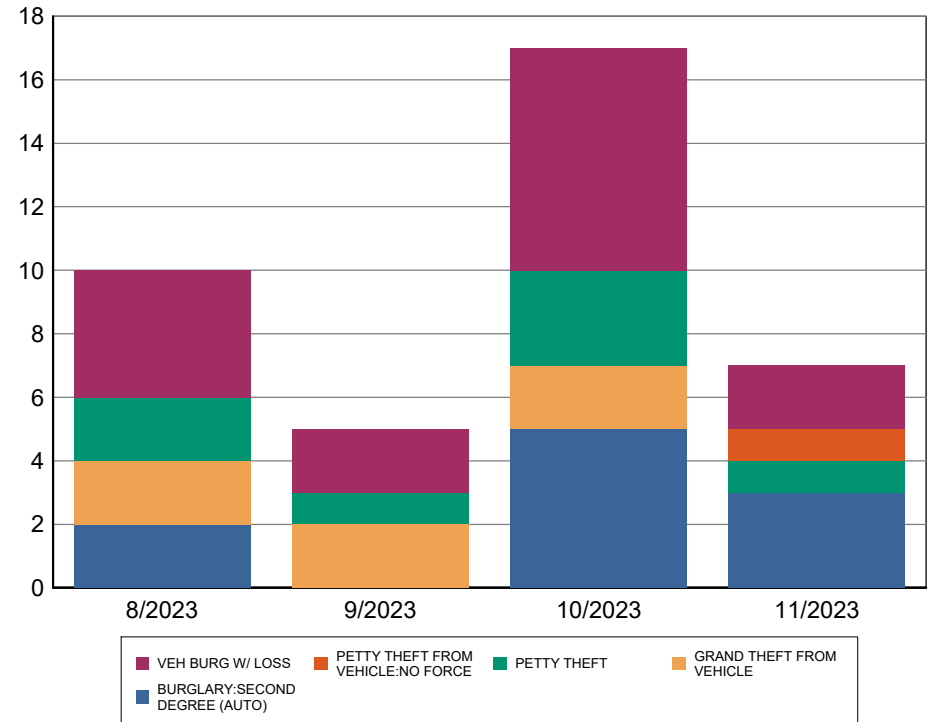
	Total	8/2023
Total	1	1
THEFT:PETTY:FROM COIN MACHINE	1	1



PA202362855 THEFT:PETTY:FROM COIN MACHINE 1 23E-0 488 7/26/2023 8/1/2023 1010 E WASHINGTON BLVD 778 Y

Theft from Vehicle

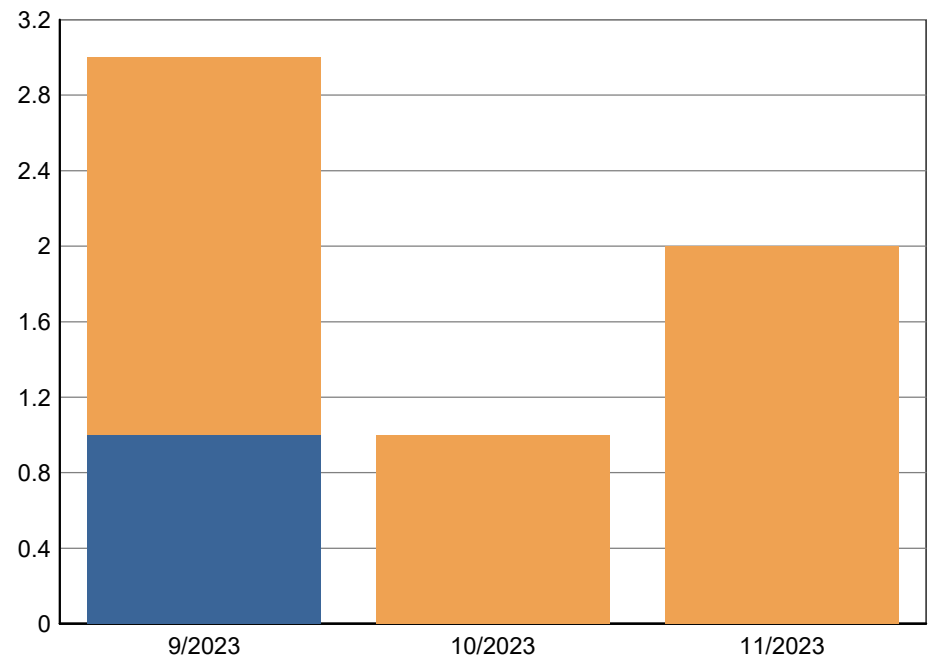
	Total	8/2023	9/2023	10/2023	11/2023
Total	39	10	5	17	7
BURGLARY:SECOND DEGREE (AUTO)	10	2	0	5	3
GRAND THEFT FROM VEHICLE	6	2	2	2	0
PETTY THEFT	7	2	1	3	1
PETTY THEFT FROM VEHICLE:NO FORCE	1	0	0	0	1
VEH BURG W/ LOSS	15	4	2	7	2



PA202363096	VEH BURG W/ LOSS	1 23F-0	459	7/17/2023	8/1/2023	8/1/2023	191 S SIREEA MADRE BL	1153	Y
PA202363697	BURGLARY:SECOND DEGREE (AUTO)	1 23F-19	460(B)	8/2/2023		8/3/2023	690 N LAKE AVE	752	Y
PA202364263	VEH BURG W/ LOSS	1 23F-0	459	8/5/2023		8/5/2023	N CHESTER AVE / E ORANGE C	883	Y
PA2023800727	PETTY THEFT	1 23F-4	484(A)	8/6/2023	8/6/2023	8/6/2023	44 N OAK AVE	1117	Y
PA202366828	GRAND THEFT FROM VEHICLE	1 23F-5	487(A)	8/13/2023		8/13/2023	293 N HILL AVE	903	Y
PA202368216	VEH BURG W/ LOSS	1 23F-0	459	8/17/2023		8/17/2023	514 N WILSON AVE	832	Y
PA202369836	BURGLARY:SECOND DEGREE (AUTO)	1 23F-19	460(B)	8/3/2023	8/23/2023	8/23/2023	212 S CHESTER AVE	888	Y
PA2023800760	PETTY THEFT	1 23F-4	484(A)	8/24/2023	8/24/2023	8/24/2023	1425 E ORANGE GROVE BLVD	919	Y
PA202367028	GRAND THEFT FROM VEHICLE	1 23F-5	487(A)	8/14/2023		8/25/2023	293 N HILL AVE	903	Y
PA202371709	VEH BURG W/ LOSS	1 23F-0	459	8/28/2023		8/29/2023	1683 E WASHINGTON BLVD	990	Y
PA202372782	VEH BURG W/ LOSS	1 23F-0	459	8/30/2023	8/31/2023	9/1/2023	865 N MICHIGAN AVE	855	Y
PA202373909	VEH BURG W/ LOSS	1 23F-0	459	9/4/2023		9/5/2023	1135 E MAPLE ST	834	Y
PA202375813	GRAND THEFT FROM VEHICLE	1 23F-5	487(A)	9/10/2023		9/10/2023	2285 CASA GRANDE ST	1131	Y
PA2023800886	PETTY THEFT	1 23F-4	484(A)	9/29/2023	9/29/2023	9/29/2023	1260 N HOLLISTON AVE	896	Y
PA202381510	GRAND THEFT FROM VEHICLE	1 23F-5	487(A)	9/29/2023		9/29/2023	713 N MENTOR AVE	752	Y
PA2023800889	GRAND THEFT FROM VEHICLE	1 23F-5	487(A)	10/5/2023	10/5/2023	10/5/2023	1115 CORDOVA ST	840	Y
PA202385071	BURGLARY:SECOND DEGREE (AUTO)	1 23F-19	460(B)	10/11/2023	10/12/2023	10/12/2023	415 N HOLLISTON AVE	885	Y
PA202385082	BURGLARY:SECOND DEGREE (AUTO)	1 23F-19	460(B)	10/11/2023	10/12/2023	10/12/2023	431 N HOLLISTON AVE	885	Y
PA202386174	VEH BURG W/ LOSS	1 23F-0	459	10/14/2023		10/15/2023	160 N HOLLISTON AVE	905	Y
PA202387196	VEH BURG W/ LOSS	1 23F-0	459	10/17/2023	10/18/2023	10/19/2023	932 E WASHINGTON BLVD	754	Y
PA202387161	VEH BURG W/ LOSS	1 23F-0	459	10/18/2023	10/19/2023	10/19/2023	55 MAR VISTA AVE	837	Y
PA202387166	PETTY THEFT	2 23F-4	484(A)	10/18/2023	10/19/2023	10/19/2023	N GRAND OAKS AVE / E WALNL	1125	Y
PA2023800940	PETTY THEFT	1 23F-4	484(A)	10/19/2023	10/19/2023	10/19/2023	955 BOYLSTON ST	750	Y
PA202388719	VEH BURG W/ LOSS	1 23F-0	459	10/23/2023		10/24/2023	1350 E WASHINGTON BLVD	896	Y
PA202388694	VEH BURG W/ LOSS	1 23F-0	459	10/23/2023		10/24/2023	2106 MONTE VISTA ST	1115	Y
PA202388734	VEH BURG W/ LOSS	1 23F-0	459	10/24/2023		10/24/2023	1540 N LAKE AVE	773	Y
PA202388712	BURGLARY:SECOND DEGREE (AUTO)	1 23F-19	460(B)	10/24/2023		10/24/2023	1112 E MOUNTAIN ST	830	Y
PA202388664	BURGLARY:SECOND DEGREE (AUTO)	1 23F-19	460(B)	10/23/2023	10/24/2023	10/24/2023	RIO GRANDE ST / N LAKE AVE	771	Y
PA202388865	PETTY THEFT	1 23F-4	484(A)	10/24/2023		10/24/2023	2355 E COLORADO BLVD	1157	Y
PA2023800984	GRAND THEFT FROM VEHICLE	1 23F-5	487(A)	10/25/2023	10/25/2023	10/25/2023	49 MARION AVE	946	Y
PA202389383	BURGLARY:SECOND DEGREE (AUTO)	1 23F-19	460(B)	10/25/2023	10/26/2023	10/26/2023	2166 LOMA VISTA ST	1136	Y
PA202390345	VEH BURG W/ LOSS	1 23F-0	459	10/28/2023		10/28/2023	1004 TOPEKA ST	772	Y
PA202391631	VEH BURG W/ LOSS	1 23F-0	459	10/28/2023	11/1/2023	11/1/2023	120 N CRAIG AVE	1125	Y
PA2023800973	VEH BURG W/ LOSS	1 23F-0	459	11/1/2023	11/1/2023	11/1/2023	N GRAND OAKS AVE / E WALNL	1125	Y
PA202391416	BURGLARY:SECOND DEGREE (AUTO)	1 23F-19	460(B)	11/1/2023		11/1/2023	1920 E VILLA ST	1057	Y
PA202391809	BURGLARY:SECOND DEGREE (AUTO)	1 23F-19	460(B)	11/2/2023	11/2/2023	11/2/2023	1035 N HILL AVE	896	Y
PA2023801019	PETTY THEFT	1 23F-4	484(A)	11/17/2023	11/17/2023	11/19/2023	1214 E COLORADO BLVD	860	Y
PA202397132	PETTY THEFT FROM VEHICLE:NO FORCE	1 23F-1	488	11/19/2023	11/20/2023	11/20/2023	530 N WILSON AVE	832	Y
PA202398039	BURGLARY:SECOND DEGREE (AUTO)	1 23F-19	460(B)	11/23/2023	11/24/2023	11/24/2023	1904 LOMA VISTA ST	1049	Y

Theft of Vehicle Parts

	Total	9/2023	10/2023	11/2023
Total	6	3	1	2
BURGLARY:AUTO: PARTS/ACCESSORIES:FEL	1	1	0	0
THEFT:GRAND:CATALYTIC CONVERTER	5	2	1	2

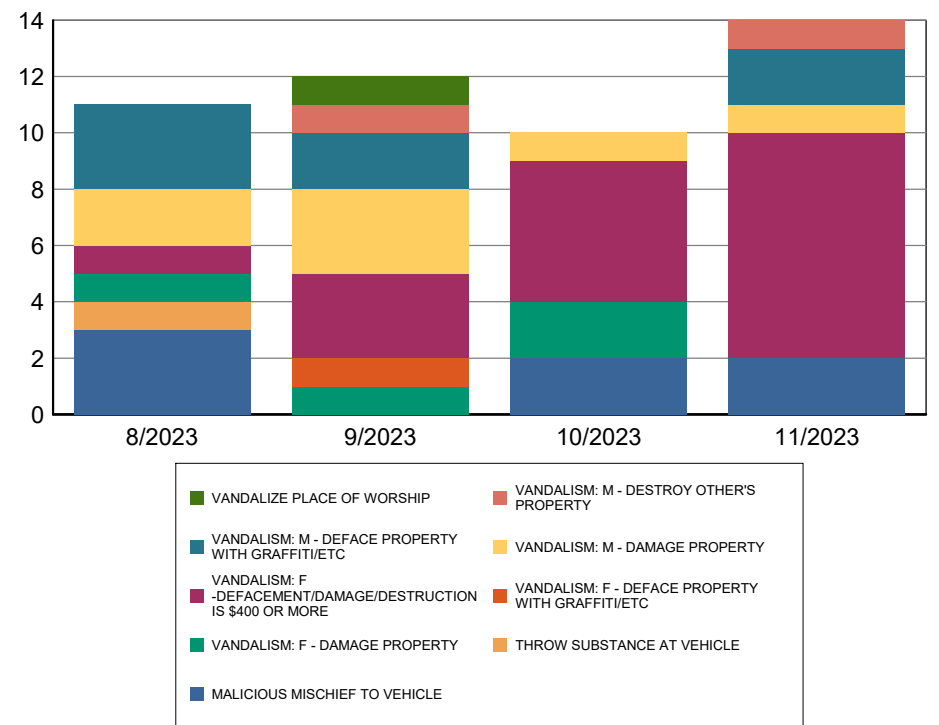


PA202372780	BURGLARY:AUTO: PARTS/ACCESSORIES:FEL	1	23G-1	459
PA2023800847	THEFT:GRAND:CATALYTIC CONVERTER	1	23G-11	487(A)
PA2023800853	THEFT:GRAND:CATALYTIC CONVERTER	1	23G-11	487(A)
PA2023800950	THEFT:GRAND:CATALYTIC CONVERTER	1	23G-11	487(A)
PA2023801034	THEFT:GRAND:CATALYTIC CONVERTER	1	23G-11	487(A)
PA202397227	THEFT:GRAND:CATALYTIC CONVERTER	1	23G-11	487(A)

9/1/2023		9/1/2023	974 E CLAREMONT ST	779	Y
9/18/2023	9/18/2023	9/18/2023	449 N MICHIGAN AVE	854	Y
9/16/2023	9/16/2023	9/20/2023	1450 MAR VISTA AVE	847	Y
10/25/2023	10/25/2023	10/25/2023	1070 N LAKE AVE	751	Y
11/21/2023	11/21/2023	11/21/2023	276 N WILSON AVE	833	Y
11/21/2023		11/21/2023	1656 LOCUST ST	1002	Y

Vandalism

	Total	8/2023	9/2023	10/2023	11/2023
Total	47	11	12	10	14
MALICIOUS MISCHIEF TO VEHICLE	7	3	0	2	2
THROW SUBSTANCE AT VEHICLE	1	1	0	0	0
VANDALISM: F - DAMAGE PROPERTY	4	1	1	2	0
VANDALISM: F - DEFACE PROPERTY WITH GF	1	0	1	0	0
VANDALISM: F -DEFACEMENT/DAMAGE/DEST	17	1	3	5	8
VANDALISM: M - DAMAGE PROPERTY	7	2	3	1	1
VANDALISM: M - DEFACE PROPERTY WITH GI	7	3	2	0	2
VANDALISM: M - DESTROY OTHER'S PROPER	2	0	1	0	1
VANDALIZE PLACE OF WORSHIP	1	0	1	0	0



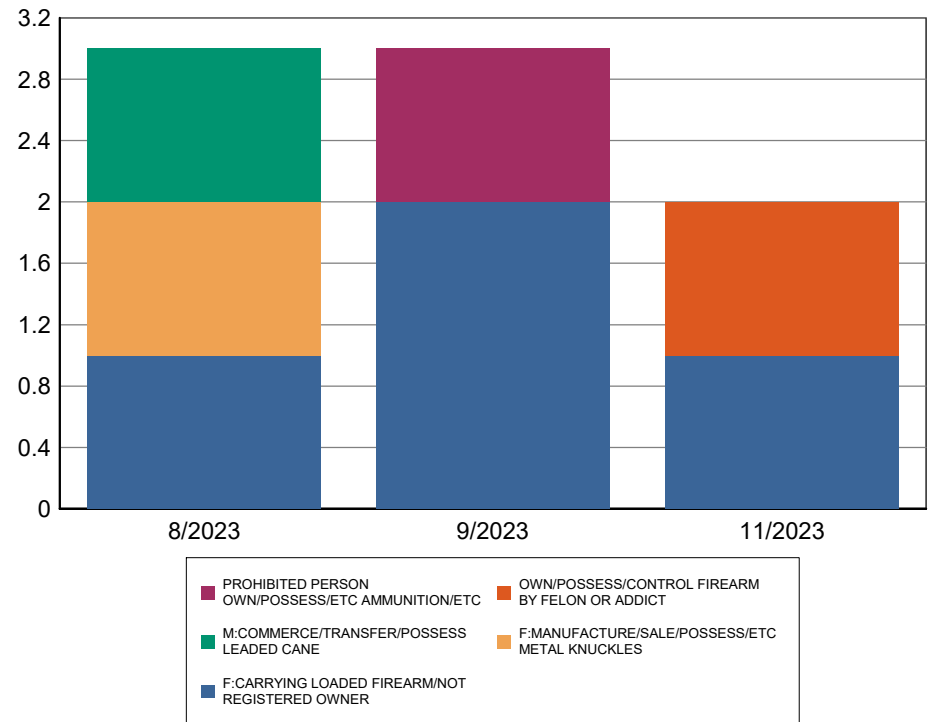
PA2023800706	MALICIOUS MISCHIEF TO VEHICLE	1	290-17	10853
PA202364617	VANDALISM: M - DAMAGE PROPERTY	1	290-34	594(A)(2)
PA202365142	VANDALISM: F -DEFACEMENT/DAMAGE/DESTRUCTION IS \$400 OR MORE	1	290-37	594(B)(1)
PA2023800726	THROW SUBSTANCE AT VEHICLE	1	290-20	23110(A)
PA202367429	VANDALISM: M - DEFACE PROPERTY WITH GRAFFITI/ETC	1	290-32	594(A)(1)
PA202367435	VANDALISM: M - DEFACE PROPERTY WITH GRAFFITI/ETC	1	290-32	594(A)(1)
PA202368216	MALICIOUS MISCHIEF TO VEHICLE	2	290-17	10853
PA2023800735	MALICIOUS MISCHIEF TO VEHICLE	1	290-17	10853
PA202369455	VANDALISM: M - DEFACE PROPERTY WITH GRAFFITI/ETC	1	290-32	594(A)(1)
PA202369433	VANDALISM: M - DAMAGE PROPERTY	1	290-34	594(A)(2)
PA202370390	VANDALISM: F - DAMAGE PROPERTY	1	290-33	594(A)(2)
PA2023800800	VANDALIZE PLACE OF WORSHIP	1	290-41	594.3(A)
PA202373356	VANDALISM: F - DAMAGE PROPERTY	1	290-33	594(A)(2)
PA202375614	VANDALISM: M - DAMAGE PROPERTY	2	290-34	594(A)(2)
PA202377271	VANDALISM: M - DEFACE PROPERTY WITH GRAFFITI/ETC	2	290-32	594(A)(1)
PA202377229	VANDALISM: M - DAMAGE PROPERTY	1	290-34	594(A)(2)
PA202377271	VANDALISM: M - DAMAGE PROPERTY	1	290-34	594(A)(2)
PA202379253	VANDALISM: F - DEFACE PROPERTY WITH GRAFFITI/ETC	1	290-31	594(A)(1)
PA202379387	VANDALISM: M - DEFACE PROPERTY WITH GRAFFITI/ETC	1	290-32	594(A)(1)
PA202380885	VANDALISM: M - DESTROY OTHER'S PROPERTY	1	290-36	594(A)(3)
PA202381329	VANDALISM: F -DEFACEMENT/DAMAGE/DESTRUCTION IS \$400 OR MORE	1	290-37	594(B)(1)
PA202381529	VANDALISM: F -DEFACEMENT/DAMAGE/DESTRUCTION IS \$400 OR MORE	1	290-37	594(B)(1)
PA202381548	VANDALISM: F -DEFACEMENT/DAMAGE/DESTRUCTION IS \$400 OR MORE	1	290-37	594(B)(1)

8/2/2023	8/3/2023	8/4/2023	159 S SIERRA MADRE BLVD	1153	Y
8/5/2023	8/5/2023	8/6/2023	1547 LOCUST ST	940	Y
8/8/2023		8/8/2023	2156 E COLORADO BLVD	1124	Y
8/14/2023	8/14/2023	8/14/2023	1771 E COLORADO BLVD	1029	Y
8/14/2023		8/15/2023	1727 E VILLA ST	1020	Y
8/14/2023		8/15/2023	504 N ALLEN AVE	1045	Y
8/17/2023		8/17/2023	514 N WILSON AVE	832	Y
8/18/2023	8/19/2023	8/19/2023	145 S HOLLISTON AVE	882	Y
8/22/2023		8/22/2023	2063 E FOOTHILL BLVD	1101	Y
8/22/2023		8/22/2023	260 N MICHIGAN AVE	870	Y
8/25/2023		8/25/2023	1272 N LAKE AVE	754	Y
9/2/2023	9/2/2023	9/2/2023	61 N HILL AVE	905	Y
8/31/2023		9/3/2023	255 N MICHIGAN AVE	857	Y
9/9/2023		9/9/2023	585 N HILL AVE	899	Y
9/15/2023		9/15/2023	955 N MICHIGAN AVE	853	Y
9/15/2023		9/15/2023	471 N HOLLISTON AVE	885	Y
9/15/2023		9/15/2023	955 N MICHIGAN AVE	853	Y
9/22/2023		9/22/2023	392 N LAKE AVE	755	Y
9/22/2023		9/22/2023	1087 E MOUNTAIN ST	805	Y
9/27/2023		9/27/2023	2302 E COLORADO BLVD	1153	Y
9/28/2023		9/28/2023	E WALNUT ST / N ALLEN AVE	1070	Y
9/29/2023		9/29/2023	451 MAR VISTA AVE	834	Y
9/29/2023		9/29/2023	1203 E COLORADO BLVD	858	Y

	<u>translation</u>	<u>UCR and</u>	<u>occ_date</u>	<u>to_occ_date</u>	<u>rep_date</u>	<u>location</u>	<u>grid</u>	<u>nibrs</u>
PA202383113	VANDALISM: F - DAMAGE PROPERTY	1 290-33 594(A)(2)	10/5/2023		10/5/2023	720 N LAKE AVE	752	Y
PA202383615	VANDALISM: F -DEFACEMENT/DAMAGE/DESTRUCTION IS \$400 OR MORE	1 290-37 594(B)(1)	10/6/2023		10/6/2023	670 N LAKE AVE	753	Y
PA202384658	VANDALISM: F -DEFACEMENT/DAMAGE/DESTRUCTION IS \$400 OR MORE	1 290-37 594(B)(1)	10/10/2023		10/10/2023	1435 MONTE VISTA ST	920	Y
PA2023800921	MALICIOUS MISCHIEF TO VEHICLE	1 290-17 10853	10/11/2023	10/11/2023	10/14/2023	1367 N HILL AVE	895	Y
PA202386305	VANDALISM: M - DAMAGE PROPERTY	2 290-34 594(A)(2)	10/15/2023		10/15/2023	N LAKE AVE / E MAPLE ST	755	Y
PA202386376	VANDALISM: F -DEFACEMENT/DAMAGE/DESTRUCTION IS \$400 OR MORE	1 290-37 594(B)(1)	10/16/2023		10/16/2023	2424 WHITE ST	1187	Y
PA2023800940	MALICIOUS MISCHIEF TO VEHICLE	2 290-17 10853	10/19/2023	10/19/2023	10/19/2023	955 BOYLSTON ST	750	Y
PA202387822	VANDALISM: F - DAMAGE PROPERTY	1 290-33 594(A)(2)	10/21/2023		10/21/2023	1194 E COLORADO BLVD	860	Y
PA202387992	VANDALISM: F -DEFACEMENT/DAMAGE/DESTRUCTION IS \$400 OR MORE	1 290-37 594(B)(1)	10/21/2023		10/21/2023	161 N HILL AVE	905	Y
PA202387953	VANDALISM: F -DEFACEMENT/DAMAGE/DESTRUCTION IS \$400 OR MORE	1 290-37 594(B)(1)	10/20/2023	10/21/2023	10/21/2023	2181 E FOOTHILL BLVD	1147	Y
PA202391964	VANDALISM: M - DEFACE PROPERTY WITH GRAFFITI/ETC	2 290-32 594(A)(1)	11/2/2023		11/2/2023	43 N CHESTER AVE	871	Y
PA202393080	VANDALISM: F -DEFACEMENT/DAMAGE/DESTRUCTION IS \$400 OR MORE	2 290-37 594(B)(1)	11/5/2023		11/5/2023	S CHESTER AVE / CORDOVA S	882	Y
PA202393158	VANDALISM: M - DEFACE PROPERTY WITH GRAFFITI/ETC	1 290-32 594(A)(1)	11/6/2023		11/6/2023	670 N LAKE AVE	753	Y
PA202393729	VANDALISM: F -DEFACEMENT/DAMAGE/DESTRUCTION IS \$400 OR MORE	2 290-37 594(B)(1)	11/8/2023		11/8/2023	1648 E CORSON ST	995	Y
PA202393667	VANDALISM: F -DEFACEMENT/DAMAGE/DESTRUCTION IS \$400 OR MORE	1 290-37 594(B)(1)	11/8/2023		11/8/2023	N ROOSEVELT AVE / E COLORA	1157	Y
PA202394332	VANDALISM: F -DEFACEMENT/DAMAGE/DESTRUCTION IS \$400 OR MORE	1 290-37 594(B)(1)	11/8/2023		11/10/2023	269 N OAK AVE	1101	Y
PA202396919	VANDALISM: F -DEFACEMENT/DAMAGE/DESTRUCTION IS \$400 OR MORE	1 290-37 594(B)(1)	11/19/2023		11/19/2023	2270 CASA GRANDE ST	1132	Y
PA202396920	VANDALISM: F -DEFACEMENT/DAMAGE/DESTRUCTION IS \$400 OR MORE	1 290-37 594(B)(1)	11/19/2023		11/19/2023	2417 LAMBERT DR	1194	Y
PA202396992	VANDALISM: F -DEFACEMENT/DAMAGE/DESTRUCTION IS \$400 OR MORE	1 290-37 594(B)(1)	11/20/2023		11/20/2023	2210 WOODLYN RD	1144	Y
PA202396944	VANDALISM: F -DEFACEMENT/DAMAGE/DESTRUCTION IS \$400 OR MORE	1 290-37 594(B)(1)	11/20/2023		11/20/2023	2166 LAS LUNAS ST	1140	Y
PA2023801033	VANDALISM: M - DAMAGE PROPERTY	1 290-34 594(A)(2)	11/22/2023	11/22/2023	11/22/2023	1181 MAR VISTA AVE	828	Y
PA2023801053	MALICIOUS MISCHIEF TO VEHICLE	1 290-17 10853	11/25/2023	11/25/2023	11/25/2023	206 S GREENWOOD AVE	1075	Y
PA2023801065	MALICIOUS MISCHIEF TO VEHICLE	1 290-17 10853	11/29/2023	11/29/2023	11/29/2023	111 S ROOSEVELT AVE	1146	Y
PA202399523	VANDALISM: M - DESTROY OTHER'S PROPERTY	2 290-36 594(A)(3)	11/29/2023		11/29/2023	392 N WILSON AVE	834	Y

Weapons

	Total	8/2023	9/2023	11/2023
Total	8	3	3	2
F:CARRYING LOADED FIREARM/NOT REGISTERED OWNER	4	1	2	1
F:MANUFACTURE/SALE/POSSESS/ETC METAL KNUCKLES	1	1	0	0
M:COMMERCE/TRANSFER/POSSESS LEADED CANE	1	1	0	0
OWN/POSSESS/CONTROL FIREARM BY FELON OR ADDICT	1	0	0	1
PROHIBITED PERSON OWN/POSSESS/ETC AMMUNITION/ETC	1	0	1	0



PA202363233	F:MANUFACTURE/SALE/POSSESS/ETC METAL KNUCKLES	1 520-43 21810	8/2/2023		8/2/2023	N LAKE AVE / E ORANGE GROV	752	Y
PA202366462	M:COMMERCE/TRANSFER/POSSESS LEADED CANE	1 520-46 22210	8/12/2023		8/12/2023	E COLORADO BLVD / N OAK AV	1117	Y
PA202366668	F:CARRYING LOADED FIREARM/NOT REGISTERED OWNER	1 520-154 25850(C)(6)	8/12/2023		8/13/2023	E COLORADO BLVD / N ALLEN /	1038	Y
PA202373410	F:CARRYING LOADED FIREARM/NOT REGISTERED OWNER	2 520-154 25850(C)(6)	9/3/2023		9/3/2023	1540 N HILL AVE	911	Y
PA202376334	F:CARRYING LOADED FIREARM/NOT REGISTERED OWNER	2 520-154 25850(C)(6)	9/12/2023		9/12/2023	N ALLEN AVE / QUEENSBERRY	1037	Y
PA202380668	PROHIBITED PERSON OWN/POSSESS/ETC AMMUNITION/ETC	1 520-192 30305(A)(1)	9/26/2023		9/27/2023	1025 N MENTOR AVE	751	Y
PA202393084	F:CARRYING LOADED FIREARM/NOT REGISTERED OWNER	2 520-154 25850(C)(6)	11/5/2023		11/5/2023	1010 E WASHINGTON BLVD	778	Y
PA202393847	OWN/POSSESS/CONTROL FIREARM BY FELON OR ADDICT	2 520-173 29800(A)(1)	11/9/2023		11/9/2023	247 N OAK AVE	1101	Y

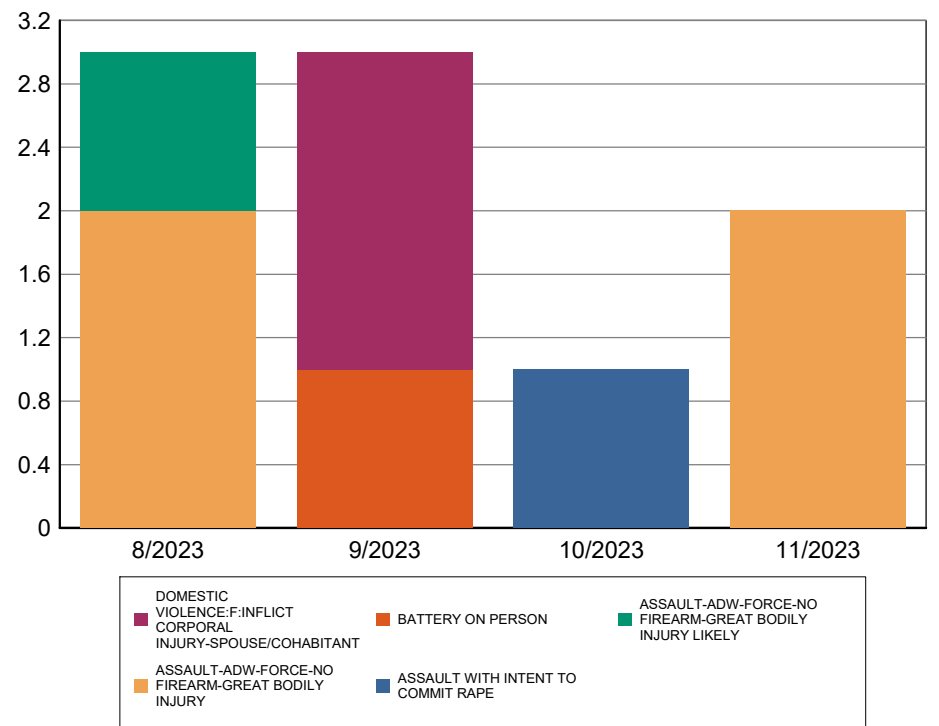
CSA 4

Violations by Month

	8/2023	9/2023	10/2023	11/2023	Total
Aggravated Assault	3	3	1	2	9
Arson	0	0	1	1	2
Burglary	10	8	6	10	34
Counterfeit/Forgery	3	2	3	0	8
Drug Equip Violations	8	5	7	5	25
Drug Violations	5	7	8	4	24
Embezzlement	0	0	0	1	1
False Pretense/Swindle	6	2	3	2	13
ID Theft	0	2	0	3	5
Impersonation	4	2	1	1	8
Intimidation	1	1	0	1	3
Kidnapping/Abduction	0	0	1	0	1
Larceny-All Other	10	11	10	17	48
Motor Vehicle Theft	1	3	2	6	12
Other	84	90	67	52	293
Pocket Picking	2	1	0	1	4
Purse Snatching	0	0	1	0	1
Robbery	1	4	5	4	14
Sex Offenses (Force)	0	2	1	0	3
Shoplifting	15	22	19	19	75
Simple Assault	2	7	6	6	21
Stolen Property	2	1	0	1	4
Theft from Building	3	3	2	3	11
Theft from Vehicle	11	5	6	13	35
Theft of Vehicle Parts	1	1	1	0	3
Vandalism	4	7	7	18	36
Weapons	2	0	1	0	3
Total	178	189	159	170	696

Aggravated Assault

	Total	8/2023	9/2023	10/2023	11/2023
Total	9	3	3	1	2
ASSAULT WITH INTENT TO COMMIT RAPE	1	0	0	1	0
ASSAULT-ADW-FORCE-NO FIREARM-GREAT BODILY INJURY	4	2	0	0	2
ASSAULT-ADW-FORCE-NO FIREARM-GREAT BODILY INJURY LIKELY	1	1	0	0	0
BATTERY ON PERSON	1	0	1	0	0
DOMESTIC VIOLENCE:F:INFLECT CORPORAL INJURY-SPOUSE/COHABITANT	2	0	2	0	0

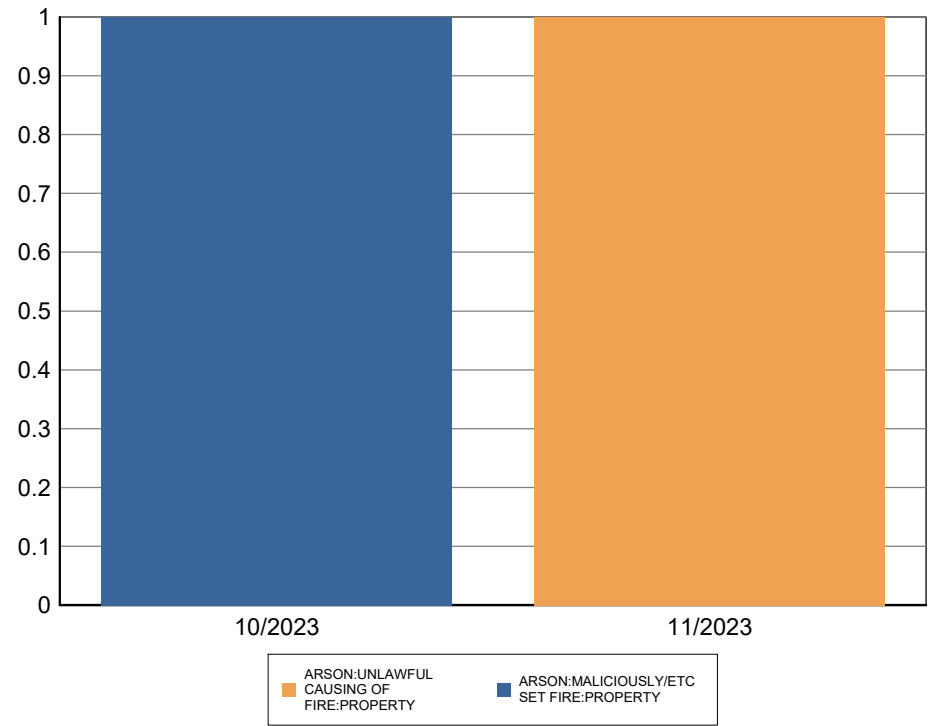


PA202362979	ASSAULT-ADW-FORCE-NO FIREARM-GREAT BODILY INJURY	1	13A-74	245(A)(1)
PA202363845	ASSAULT-ADW-FORCE-NO FIREARM-GREAT BODILY INJURY LIKELY	1	13A-75	245(A)(1)
PA202364688	ASSAULT-ADW-FORCE-NO FIREARM-GREAT BODILY INJURY	1	13A-74	245(A)(1)
PA202375916	DOMESTIC VIOLENCE:F:INFLECT CORPORAL INJURY-SPOUSE/COHABITANT	1	13A-88	273.5(A)
PA202380159	DOMESTIC VIOLENCE:F:INFLECT CORPORAL INJURY-SPOUSE/COHABITANT	1	13A-88	273.5(A)
PA202381628	BATTERY ON PERSON	1	13A-63	243(A)
PA202389009	ASSAULT WITH INTENT TO COMMIT RAPE	1	13A-10	220
PA202395945	ASSAULT-ADW-FORCE-NO FIREARM-GREAT BODILY INJURY	1	13A-74	245(A)(1)
PA202397318	ASSAULT-ADW-FORCE-NO FIREARM-GREAT BODILY INJURY	1	13A-74	245(A)(1)

8/1/2023	8/1/2023	180 N SAN GABRIEL BLVD	1256	Y
8/3/2023	8/3/2023	2462 E COLORADO BLVD	1182	Y
8/6/2023	8/6/2023	3883 E FOOTHILL BLVD	1412	Y
9/11/2023	9/11/2023	E COLORADO BLVD / N DAISY /	1284	Y
9/25/2023	9/25/2023	2462 E COLORADO BLVD	1182	Y
9/29/2023	9/29/2023	450 CASTANO AVE	1297	Y
10/25/2023	10/25/2023	2562 E COLORADO BLVD	1207	Y
11/16/2023	11/16/2023	3130 E COLORADO BLVD	1325	Y
11/21/2023	11/21/2023	3247 LA TIERRA ST	1342	Y

Arson

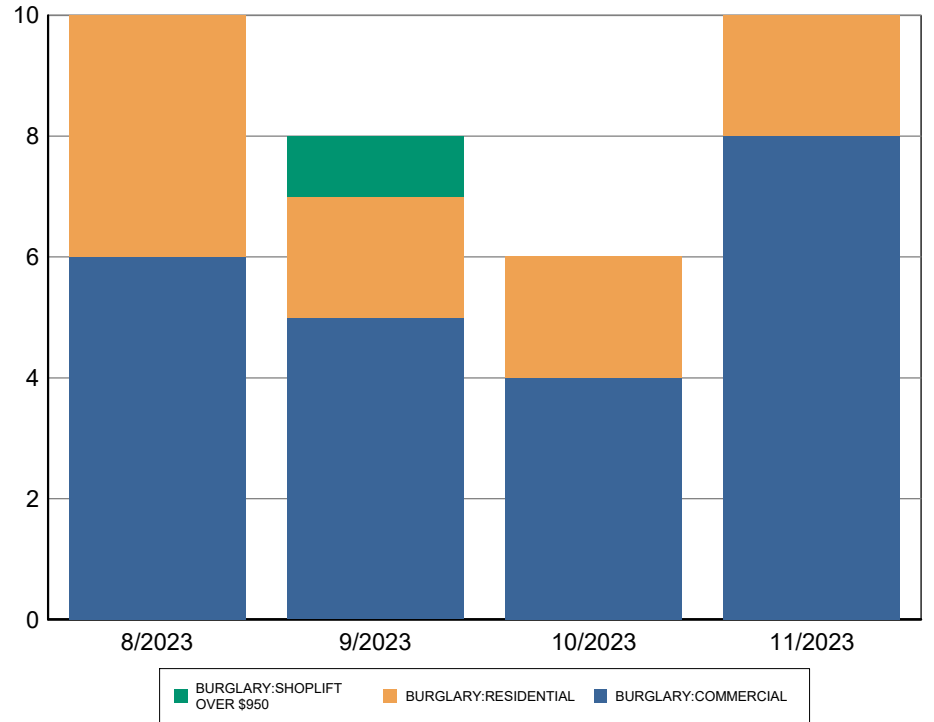
	Total	10/2023	11/2023
Total	2	1	1
ARSON:MALICIOUSLY/ETC SET FIRE:PROPER	1	1	0
ARSON:UNLAWFUL CAUSING OF FIRE:PROPE	1	0	1



PA202387737	ARSON:MALICIOUSLY/ETC SET FIRE:PROPERTY	1	200-5	451(D)	10/20/2023	10/20/2023	300 MADRE ST	1356	Y
PA202396665	ARSON:UNLAWFUL CAUSING OF FIRE:PROPERTY	1	200-13	452(D)	11/18/2023	11/18/2023	E WALNUT ST / N KINNELOA AV	1335	Y

Burglary

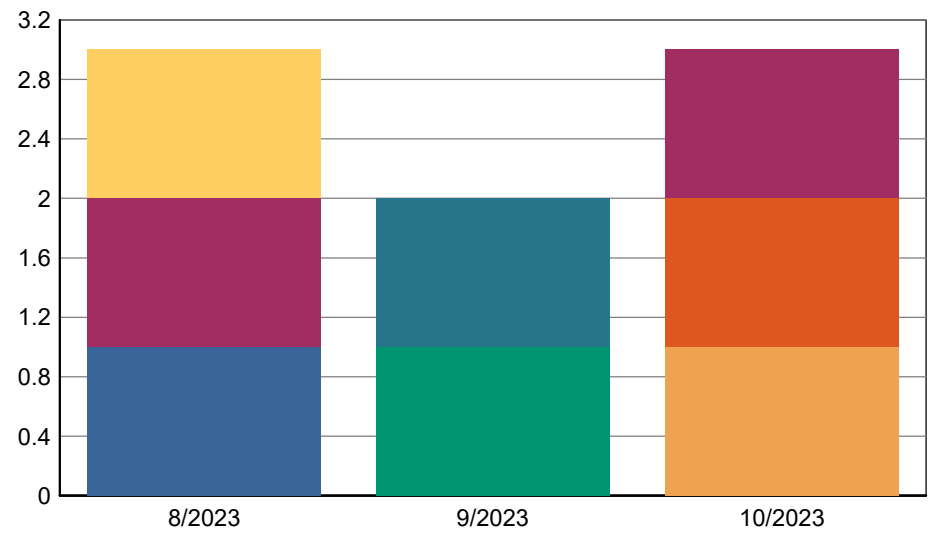
	Total	8/2023	9/2023	10/2023	11/2023
Total	34	10	8	6	10
BURGLARY:COMMERCIAL	23	6	5	4	8
BURGLARY:RESIDENTIAL	10	4	2	2	2
BURGLARY:SHOPLIFT OVER \$950	1	0	1	0	0



PA202363670	BURGLARY:COMMERCIAL	1	220-2	459	7/29/2023	8/3/2023	8/3/2023	259 SIERRA MADRE VILLA AVE	1341	Y
PA202364264	BURGLARY:COMMERCIAL	1	220-2	459	7/24/2023		8/5/2023	3740 E SIERRA MADRE BLVD	1408	Y
PA202364529	BURGLARY:COMMERCIAL	1	220-2	459	8/6/2023		8/6/2023	3740 E SIERRA MADRE BLVD	1408	Y
PA202366233	BURGLARY:RESIDENTIAL	1	220-0	459	8/11/2023	8/11/2023	8/11/2023	3565 FAIRMEADE RD	1386	Y
PA202366500	BURGLARY:COMMERCIAL	1	220-2	459	8/12/2023		8/12/2023	2797 E FOOTHILL BLVD	1451	Y
PA202367194	BURGLARY:RESIDENTIAL	1	220-0	459	8/12/2023		8/14/2023	3360 E FOOTHILL BLVD	1366	Y
PA202368350	BURGLARY:RESIDENTIAL	1	220-0	459	8/4/2023	8/18/2023	8/18/2023	1160 DAVERIC DR	1373	Y
PA202368700	BURGLARY:COMMERCIAL	1	220-2	459	8/19/2023		8/19/2023	3360 E COLORADO BLVD	1359	Y
PA202371283	BURGLARY:RESIDENTIAL	1	220-0	459	8/26/2023		8/28/2023	515 CLIFF DR	1377	Y
PA202371884	BURGLARY:COMMERCIAL	1	220-2	459	8/30/2023		8/30/2023	3239 E FOOTHILL BLVD	1339	Y
PA202373319	BURGLARY:COMMERCIAL	1	220-2	459	9/3/2023		9/3/2023	259 SIERRA MADRE VILLA AVE	1341	Y
PA202373325	BURGLARY:COMMERCIAL	1	220-2	459	9/3/2023		9/3/2023	259 SIERRA MADRE VILLA AVE	1341	Y
PA202375921	BURGLARY:COMMERCIAL	1	220-2	459	9/8/2023		9/11/2023	3280 E FOOTHILL BLVD	1322	Y
PA202375965	BURGLARY:COMMERCIAL	1	220-2	459	9/11/2023		9/11/2023	184 N HALSTEAD ST	1366	Y
PA202377765	BURGLARY:COMMERCIAL	1	220-2	459	9/17/2023		9/17/2023	473 N ROSEMEAD BLVD	1372	Y
PA202378144	BURGLARY:SHOPLIFT OVER \$950	1	220-1	459	9/18/2023		9/18/2023	3121 E COLORADO BLVD	1335	Y
PA202378730	BURGLARY:RESIDENTIAL	1	220-0	459	9/20/2023		9/20/2023	1100 PINE BLUFF DR	1365	Y
PA202379077	BURGLARY:RESIDENTIAL	1	220-0	459	9/21/2023		9/21/2023	1623 HASTINGS HEIGHTS LANE	1390	Y
PA202382425	BURGLARY:RESIDENTIAL	1	220-0	459	10/2/2023	10/2/2023	10/2/2023	36 ELOISE AVE	1197	Y
PA202382636	BURGLARY:COMMERCIAL	1	220-2	459	10/2/2023		10/3/2023	3660 E FOOTHILL BLVD	1393	Y
PA202386937	BURGLARY:COMMERCIAL	1	220-2	459	10/17/2023	10/18/2023	10/18/2023	2717 E DEL MAR BLVD	1263	Y
PA202388399	BURGLARY:COMMERCIAL	1	220-2	459	10/23/2023		10/23/2023	259 SIERRA MADRE VILLA AVE	1341	Y
PA202388417	BURGLARY:COMMERCIAL	1	220-2	459	10/21/2023		10/23/2023	259 SIERRA MADRE VILLA AVE	1341	Y
PA202389294	BURGLARY:RESIDENTIAL	1	220-0	459	10/25/2023	10/25/2023	10/25/2023	3360 E FOOTHILL BLVD	1366	Y
PA202391531	BURGLARY:RESIDENTIAL	1	220-0	459	11/1/2023		11/1/2023	3121 LA TIERRA ST	1328	Y
PA202391740	BURGLARY:COMMERCIAL	1	220-2	459	11/1/2023	11/2/2023	11/2/2023	430 HASTINGS RANCH DR	1401	Y
PA202394940	BURGLARY:COMMERCIAL	1	220-2	459	11/13/2023		11/13/2023	2900 BRADLEY ST	1310	Y
PA202394929	BURGLARY:COMMERCIAL	1	220-2	459	11/13/2023		11/13/2023	2840 E FOOTHILL BLVD	1283	Y
PA202395810	BURGLARY:COMMERCIAL	1	220-2	459	11/16/2023		11/16/2023	3801 E FOOTHILL BLVD	1412	Y
PA202395613	BURGLARY:COMMERCIAL	1	220-2	459	11/16/2023		11/16/2023	3539 E FOOTHILL BLVD	1372	Y
PA202396493	BURGLARY:COMMERCIAL	1	220-2	459	11/17/2023		11/18/2023	2840 E FOOTHILL BLVD	1283	Y
PA202398136	BURGLARY:RESIDENTIAL	1	220-0	459	11/23/2023		11/24/2023	3060 SAN PASQUAL ST	1316	Y
PA202398052	BURGLARY:COMMERCIAL	1	220-2	459	11/24/2023		11/24/2023	3601 E FOOTHILL BLVD	1372	Y
PA202399779	BURGLARY:COMMERCIAL	1	220-2	459	11/30/2023		11/30/2023	2640 E COLORADO BLVD	1240	Y

Counterfeit/Forgery

	Total	8/2023	9/2023	10/2023
Total	8	3	2	3
FORGE/ALTER VEHICLE REGISTRATION/ETC:	1	1	0	0
FORGERY: F - MAKE/ALTER/FORGE FALSE C	1	0	0	1
FORGERY: M - MAKE/ALTER/FORGE FALSE C	1	0	1	0
FORGERY:F:MAKE/ALTER ACCESS CARD ACI	1	0	0	1
FORGERY:FELONY	2	1	0	1
FORGERY:MISD	1	1	0	0
MAKE UNAUTHORIZED PAPER MONEY/CHEC	1	0	1	0

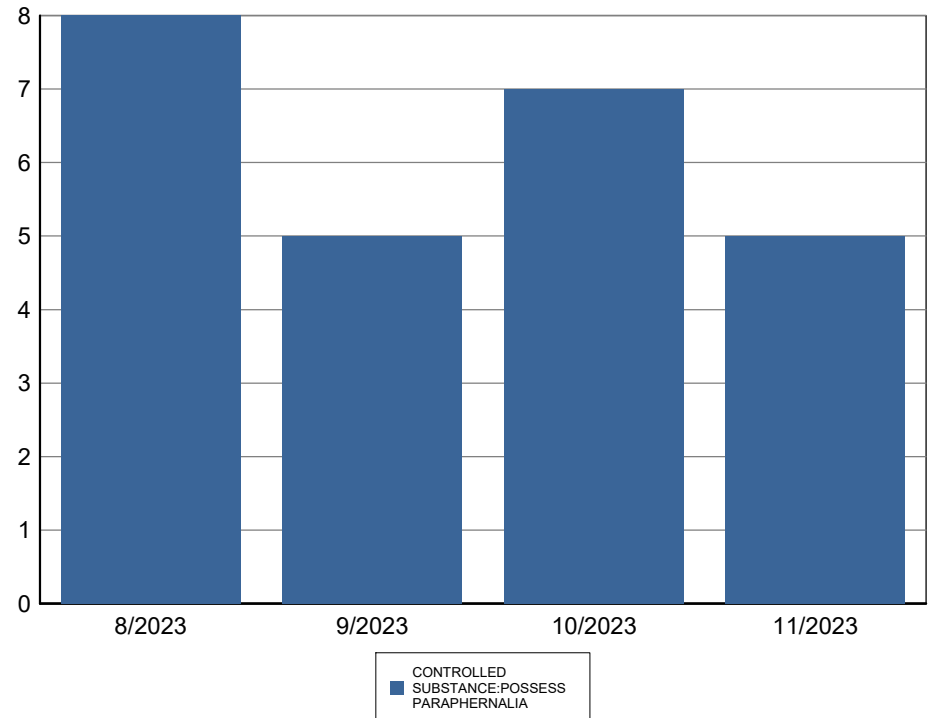


PA202364175	FORGERY:MISD	1	250-41	470(A)
PA202366124	FORGE/ALTER VEHICLE REGISTRATION/ETC:F	1	250-35	4463(A)(1)
PA202369297	FORGERY:FELONY	1	250-40	470(A)
PA202378039	FORGERY: M - MAKE/ALTER/FORGE FALSE CHECK/CERTIFICATE/ETC UNDER \$950	1	250-46	470(D)
PA202381292	MAKE UNAUTHORIZED PAPER MONEY/CHECK/BILL/ETC WITH PRIOR: F	1	250-14	648
PA202382980	FORGERY:FELONY	1	250-40	470(A)
PA202385822	FORGERY:F:MAKE/ALTER ACCESS CARD ACCOUNT INFORMATION	1	250-59	484(B)
PA202388688	FORGERY: F - MAKE/ALTER/FORGE FALSE CHECK/CERTIFICATE/ETC OVER \$950	1	250-45	470(D)

8/5/2023	8/5/2023	2870 E COLORADO BLVD	1291	Y
8/11/2023	8/11/2023	E MAPLE ST / N SAN GABRIEL E	1265	Y
8/21/2023	8/21/2023	3299 E COLORADO BLVD	1335	Y
9/18/2023	9/18/2023	3520 ALEGRIA ST	1390	Y
6/19/2023	9/28/2023	3810 FAIRMEADE RD	1406	Y
9/24/2023	10/4/2023	3128 E COLORADO BLVD	1325	Y
10/14/2023	10/14/2023	941 N MICHILLINDA AVE	1423	Y
9/15/2023	10/24/2023	3003 E COLORADO BLVD	1462	Y

Drug Equip Violations

	Total	8/2023	9/2023	10/2023	11/2023
Total	25	8	5	7	5
CONTROLLED SUBSTANCE:POSSESS PARAP	25	8	5	7	5

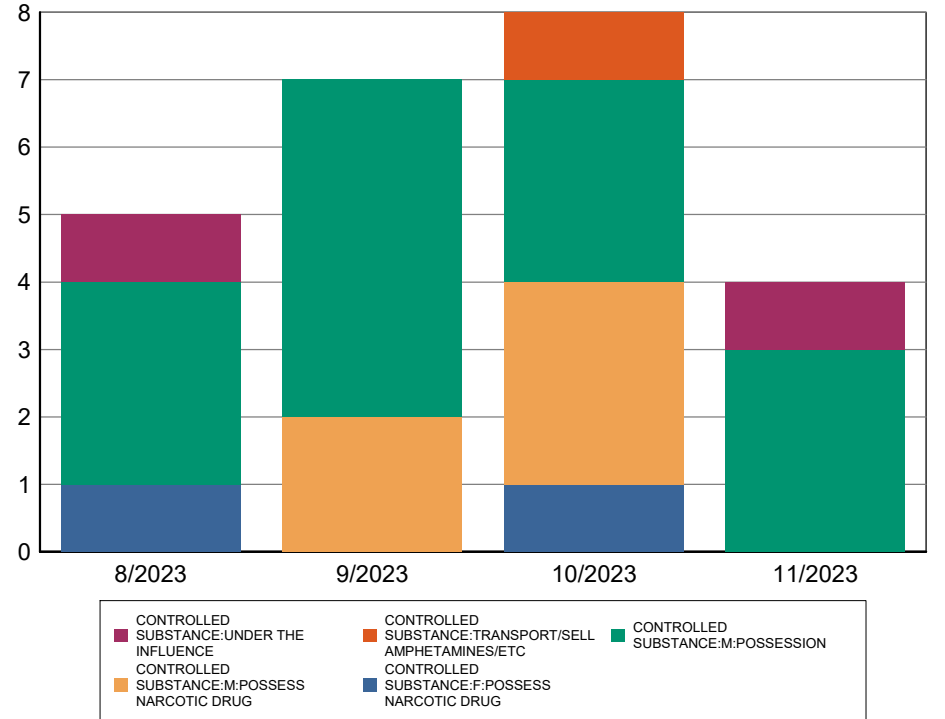


PA202363826	CONTROLLED SUBSTANCE:POSSESS PARAPHERNALIA	2	35B-4	11364(A)	8/3/2023	8/3/2023	3359 E FOOTHILL BLVD	1353	Y
PA202363981	CONTROLLED SUBSTANCE:POSSESS PARAPHERNALIA	3	35B-4	11364(A)	8/4/2023	8/4/2023	3359 E FOOTHILL BLVD	1353	Y
PA202364175	CONTROLLED SUBSTANCE:POSSESS PARAPHERNALIA	4	35B-4	11364(A)	8/5/2023	8/5/2023	2870 E COLORADO BLVD	1291	Y
PA202364777	CONTROLLED SUBSTANCE:POSSESS PARAPHERNALIA	2	35B-4	11364(A)	8/7/2023	8/7/2023	3359 E FOOTHILL BLVD	1353	Y
PA202364914	CONTROLLED SUBSTANCE:POSSESS PARAPHERNALIA	2	35B-4	11364(A)	8/7/2023	8/7/2023	158 S SIERRA MADRE BLVD	1185	Y
PA202368447	CONTROLLED SUBSTANCE:POSSESS PARAPHERNALIA	1	35B-4	11364(A)	8/18/2023	8/18/2023	3299 E COLORADO BLVD	1335	Y
PA202371320	CONTROLLED SUBSTANCE:POSSESS PARAPHERNALIA	1	35B-4	11364(A)	8/28/2023	8/28/2023	3121 E COLORADO BLVD	1335	Y
PA202372566	CONTROLLED SUBSTANCE:POSSESS PARAPHERNALIA	3	35B-4	11364(A)	8/31/2023	8/31/2023	3341 E FOOTHILL BLVD	1353	Y
PA202375249	CONTROLLED SUBSTANCE:POSSESS PARAPHERNALIA	2	35B-4	11364(A)	9/8/2023	9/8/2023	N ALTADENA DR / E FOOTHILL I	1202	Y
PA202376018	CONTROLLED SUBSTANCE:POSSESS PARAPHERNALIA	2	35B-4	11364(A)	9/11/2023	9/11/2023	3601 E FOOTHILL BLVD	1372	Y
PA202375895	CONTROLLED SUBSTANCE:POSSESS PARAPHERNALIA	1	35B-4	11364(A)	9/11/2023	9/11/2023	470 N HALSTEAD ST	1372	Y
PA202380025	CONTROLLED SUBSTANCE:POSSESS PARAPHERNALIA	5	35B-4	11364(A)	9/24/2023	9/24/2023	3299 E COLORADO BLVD	1335	Y
PA202380921	CONTROLLED SUBSTANCE:POSSESS PARAPHERNALIA	2	35B-4	11364(A)	9/27/2023	9/27/2023	3140 E CALIFORNIA BLVD	1320	Y
PA202383404	CONTROLLED SUBSTANCE:POSSESS PARAPHERNALIA	2	35B-4	11364(A)	10/6/2023	10/6/2023	2870 E COLORADO BLVD	1291	Y
PA202385611	CONTROLLED SUBSTANCE:POSSESS PARAPHERNALIA	1	35B-4	11364(A)	10/13/2023	10/13/2023	3359 E FOOTHILL BLVD	1353	Y
PA202387958	CONTROLLED SUBSTANCE:POSSESS PARAPHERNALIA	1	35B-4	11364(A)	10/21/2023	10/21/2023	3601 E FOOTHILL BLVD	1372	Y
PA202389159	CONTROLLED SUBSTANCE:POSSESS PARAPHERNALIA	3	35B-4	11364(A)	10/25/2023	10/25/2023	3121 E COLORADO BLVD	1335	Y
PA202389747	CONTROLLED SUBSTANCE:POSSESS PARAPHERNALIA	1	35B-4	11364(A)	10/26/2023	10/26/2023	SIERRA MADRE VILLA AVE / MA	1340	Y

	<u>translation</u>	<u>UCR and</u>	<u>occ_date</u>	<u>to_occ_date</u>	<u>rep_date</u>	<u>location</u>	<u>grid</u>	<u>nibrs</u>
PA202390011	CONTROLLED SUBSTANCE:POSSESS PARAPHERNALIA	3 35B-4 11364(A)	10/27/2023		10/27/2023	3363 E FOOTHILL BLVD	1353	Y
PA202390635	CONTROLLED SUBSTANCE:POSSESS PARAPHERNALIA	3 35B-4 11364(A)	10/29/2023		10/29/2023	E COLORADO BLVD / EL NIDO #	1301	Y
PA202392563	CONTROLLED SUBSTANCE:POSSESS PARAPHERNALIA	2 35B-4 11364(A)	11/4/2023		11/4/2023	2531 E COLORADO BLVD	1214	Y
PA202393818	CONTROLLED SUBSTANCE:POSSESS PARAPHERNALIA	1 35B-4 11364(A)	11/8/2023		11/8/2023	COOK AVE / E FOOTHILL BLVD	1180	Y
PA202394583	CONTROLLED SUBSTANCE:POSSESS PARAPHERNALIA	2 35B-4 11364(A)	11/11/2023		11/11/2023	3363 E FOOTHILL BLVD	1353	Y
PA202395121	CONTROLLED SUBSTANCE:POSSESS PARAPHERNALIA	3 35B-4 11364(A)	11/13/2023		11/13/2023	3359 E FOOTHILL BLVD	1353	Y
PA202394992	CONTROLLED SUBSTANCE:POSSESS PARAPHERNALIA	1 35B-4 11364(A)	11/13/2023		11/13/2023	2555 E COLORADO BLVD	1214	Y

Drug Violations

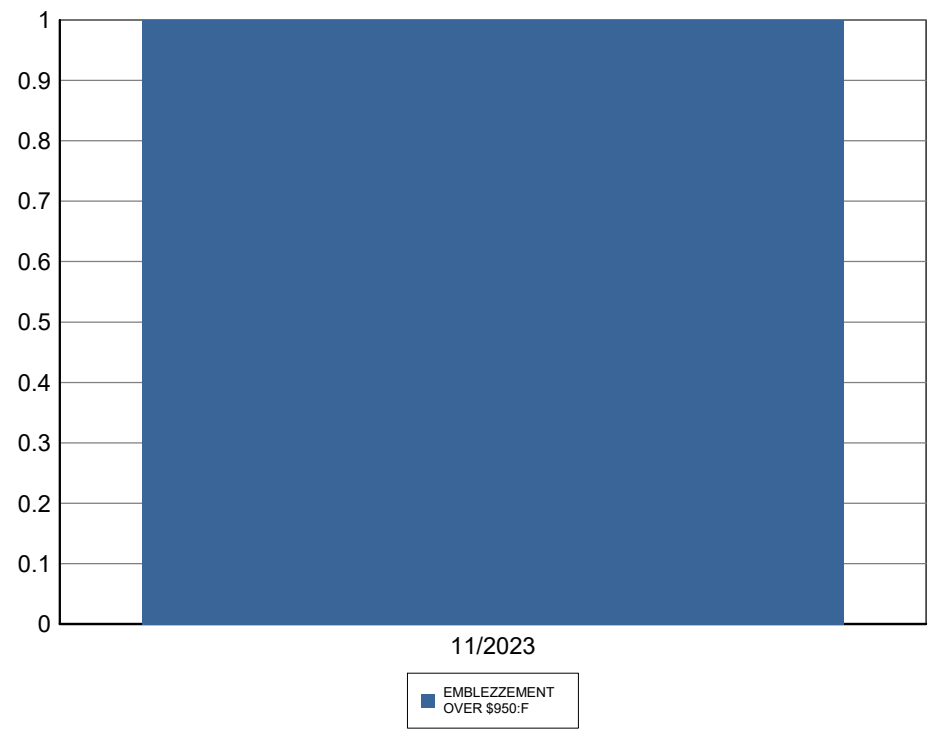
	Total	8/2023	9/2023	10/2023	11/2023
Total	24	5	7	8	4
CONTROLLED SUBSTANCE:F:POSSESS NARC	2	1	0	1	0
CONTROLLED SUBSTANCE:M:POSSESS NAR	5	0	2	3	0
CONTROLLED SUBSTANCE:M:POSSESSION	14	3	5	3	3
CONTROLLED SUBSTANCE:TRANSPORT/SEL	1	0	0	1	0
CONTROLLED SUBSTANCE:UNDER THE INFLI	2	1	0	0	1



PA202363826	CONTROLLED SUBSTANCE:M:POSSESSION	1 35A-64 11377(A)	8/3/2023		8/3/2023	3359 E FOOTHILL BLVD	1353	Y
PA202363981	CONTROLLED SUBSTANCE:M:POSSESSION	2 35A-64 11377(A)	8/4/2023		8/4/2023	3359 E FOOTHILL BLVD	1353	Y
PA202364175	CONTROLLED SUBSTANCE:M:POSSESSION	3 35A-64 11377(A)	8/5/2023		8/5/2023	2870 E COLORADO BLVD	1291	Y
PA202366643	CONTROLLED SUBSTANCE:F:POSSESS NARCOTIC DRUG	2 35A-33 11350(A)	8/12/2023		8/12/2023	3363 E FOOTHILL BLVD	1353	Y
PA202368421	CONTROLLED SUBSTANCE:UNDER THE INFLUENCE	3 35A-71 11550(A)	8/18/2023		8/18/2023	N SAN GABRIEL BLVD / E FOOT	1449	Y
PA202374451	CONTROLLED SUBSTANCE:M:POSSESSION	1 35A-64 11377(A)	9/6/2023		9/6/2023	3121 E COLORADO BLVD	1335	Y
PA202375249	CONTROLLED SUBSTANCE:M:POSSESSION	1 35A-64 11377(A)	9/8/2023		9/8/2023	N ALTADENA DR / E FOOTHILL I	1202	Y
PA202376018	CONTROLLED SUBSTANCE:M:POSSESS NARCOTIC DRUG	1 35A-34 11350(A)	9/11/2023		9/11/2023	3601 E FOOTHILL BLVD	1372	Y
PA202377799	CONTROLLED SUBSTANCE:M:POSSESSION	1 35A-64 11377(A)	9/17/2023		9/17/2023	2914 E WALNUT ST	1462	Y
PA202380025	CONTROLLED SUBSTANCE:M:POSSESSION	4 35A-64 11377(A)	9/24/2023		9/24/2023	3299 E COLORADO BLVD	1335	Y
PA202380921	CONTROLLED SUBSTANCE:M:POSSESSION	1 35A-64 11377(A)	9/27/2023		9/27/2023	3140 E CALIFORNIA BLVD	1320	Y
PA202380995	CONTROLLED SUBSTANCE:M:POSSESS NARCOTIC DRUG	2 35A-34 11350(A)	9/27/2023		9/28/2023	E COLORADO BLVD / MADRE S	1359	Y
PA202382077	CONTROLLED SUBSTANCE:M:POSSESSION	1 35A-64 11377(A)	10/1/2023		10/1/2023	N SUNNYSLOPE AVE / E FOOTH	1298	Y
PA202383235	CONTROLLED SUBSTANCE:TRANSPORT/SELL AMPHETAMINES/ETC	5 35A-66 11379(A)	10/5/2023		10/5/2023	2424 E WALNUT ST	1176	Y
PA202383404	CONTROLLED SUBSTANCE:M:POSSESSION	1 35A-64 11377(A)	10/6/2023		10/6/2023	2870 E COLORADO BLVD	1291	Y
PA202385247	CONTROLLED SUBSTANCE:M:POSSESSION	1 35A-64 11377(A)	10/12/2023		10/12/2023	3018 E COLORADO BLVD	1317	Y
PA202388541	CONTROLLED SUBSTANCE:M:POSSESS NARCOTIC DRUG	1 35A-34 11350(A)	10/23/2023		10/23/2023	N SAN GABRIEL BLVD / E MAPL	1265	Y
PA202389159	CONTROLLED SUBSTANCE:M:POSSESS NARCOTIC DRUG	2 35A-34 11350(A)	10/25/2023		10/25/2023	3121 E COLORADO BLVD	1335	Y
PA202390011	CONTROLLED SUBSTANCE:M:POSSESS NARCOTIC DRUG	2 35A-34 11350(A)	10/27/2023		10/27/2023	3363 E FOOTHILL BLVD	1353	Y
PA202390635	CONTROLLED SUBSTANCE:F:POSSESS NARCOTIC DRUG	2 35A-33 11350(A)	10/29/2023		10/29/2023	E COLORADO BLVD / EL NIDO #	1301	Y
PA202391647	CONTROLLED SUBSTANCE:M:POSSESSION	2 35A-64 11377(A)	10/20/2023		11/1/2023	3363 E FOOTHILL BLVD	1353	Y
PA202395121	CONTROLLED SUBSTANCE:M:POSSESSION	2 35A-64 11377(A)	11/13/2023		11/13/2023	3359 E FOOTHILL BLVD	1353	Y
PA202396837	CONTROLLED SUBSTANCE:UNDER THE INFLUENCE	2 35A-71 11550(A)	11/19/2023		11/19/2023	3415 E FOOTHILL BLVD	1353	Y
PA202399334	CONTROLLED SUBSTANCE:M:POSSESSION	1 35A-64 11377(A)	11/29/2023		11/29/2023	2619 E COLORADO BLVD	1214	Y

Embezzlement

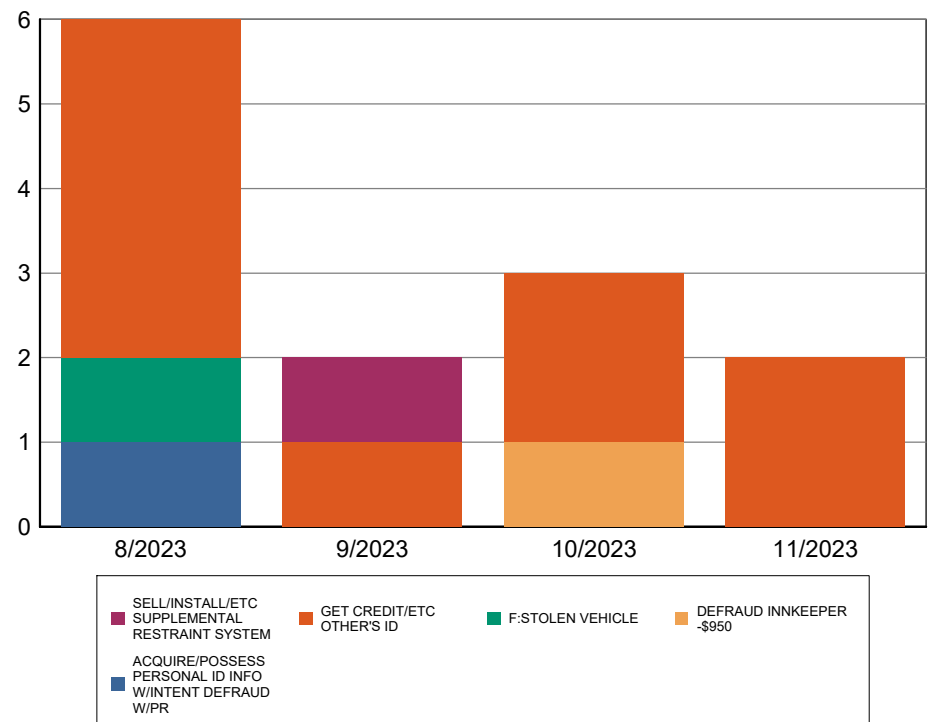
	Total	11/2023
Total	1	1
EMBLEZZEMENT OVER \$950:F	1	1



PA202399498 EMBLEZZEMENT OVER \$950:F 1 270-3 503 11/29/2023 11/29/2023 3819 E FOOTHILL BLVD 1412 Y

False Pretense/Swindle

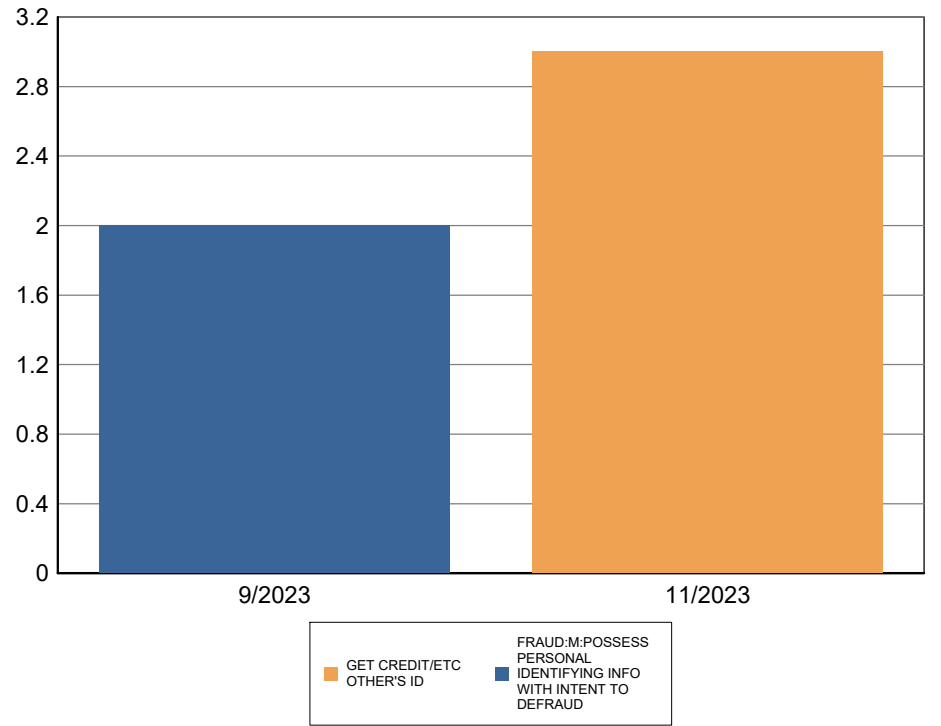
	Total	8/2023	9/2023	10/2023	11/2023
Total	13	6	2	3	2
ACQUIRE/POSSESS PERSONAL ID INFO W/INTENT DEFRAUD W/PR	1	1	0	0	0
DEFRAUD INNKEEPER -\$950	1	0	0	1	0
F:STOLEN VEHICLE	1	1	0	0	0
GET CREDIT/ETC OTHER'S ID	9	4	1	2	2
SELL/INSTALL/ETC SUPPLEMENTAL RESTRAINT SYSTEM	1	0	1	0	0



PA202364807	GET CREDIT/ETC OTHER'S ID	1 26A-105	530.5(A)	8/6/2023	8/7/2023	467 N ROSEMEAD BLVD	1372	Y
PA202364914	GET CREDIT/ETC OTHER'S ID	1 26A-84	530.5(A)	8/7/2023	8/7/2023	158 S SIERRA MADRE BLVD	1185	Y
PA202364794	ACQUIRE/POSSESS PERSONAL ID INFO W/INTENT DEFRAUD W/PR	1 26A-85	530.5(C)(2)	2/7/2023	8/7/2023	3699 E FOOTHILL BLVD	1372	Y
PA202365512	GET CREDIT/ETC OTHER'S ID	1 26A-105	530.5(A)	8/9/2023	8/9/2023	133 N ALTADENA DR	1186	Y
PA202371402	GET CREDIT/ETC OTHER'S ID	3 26A-84	530.5(A)	8/28/2023	8/28/2023	3121 E COLORADO BLVD	1335	Y
PA202371690	F:STOLEN VEHICLE	1 26A-31	10851(A)	8/29/2023	8/29/2023	3485 E COLORADO BLVD	1363	Y
PA202380025	GET CREDIT/ETC OTHER'S ID	1 26A-105	530.5(A)	9/24/2023	9/24/2023	3299 E COLORADO BLVD	1335	Y
PA202381932	SELL/INSTALL/ETC SUPPLEMENTAL RESTRAINT SYSTEM	1 26A-108	27317	9/30/2023	9/30/2023	E DEL MAR BLVD / MADRE ST	1336	Y
PA202388290	DEFRAUD INNKEEPER -\$950	1 26A-91	537(A)	10/23/2023	10/23/2023	3333 E FOOTHILL BLVD	1353	Y
PA202390011	GET CREDIT/ETC OTHER'S ID	1 26A-84	530.5(A)	10/27/2023	10/27/2023	3363 E FOOTHILL BLVD	1353	Y
PA202391003	GET CREDIT/ETC OTHER'S ID	1 26A-84	530.5(A)	10/30/2023	10/30/2023	3770 FAIRMEADE RD	1406	Y
PA202396409	GET CREDIT/ETC OTHER'S ID	2 26A-84	530.5(A)	11/17/2023	11/17/2023	355 N ROSEMEAD BLVD	1372	Y
PA202399797	GET CREDIT/ETC OTHER'S ID	1 26A-105	530.5(A)	11/30/2023	11/30/2023	640 CARROLL WAY	1320	Y

ID Theft

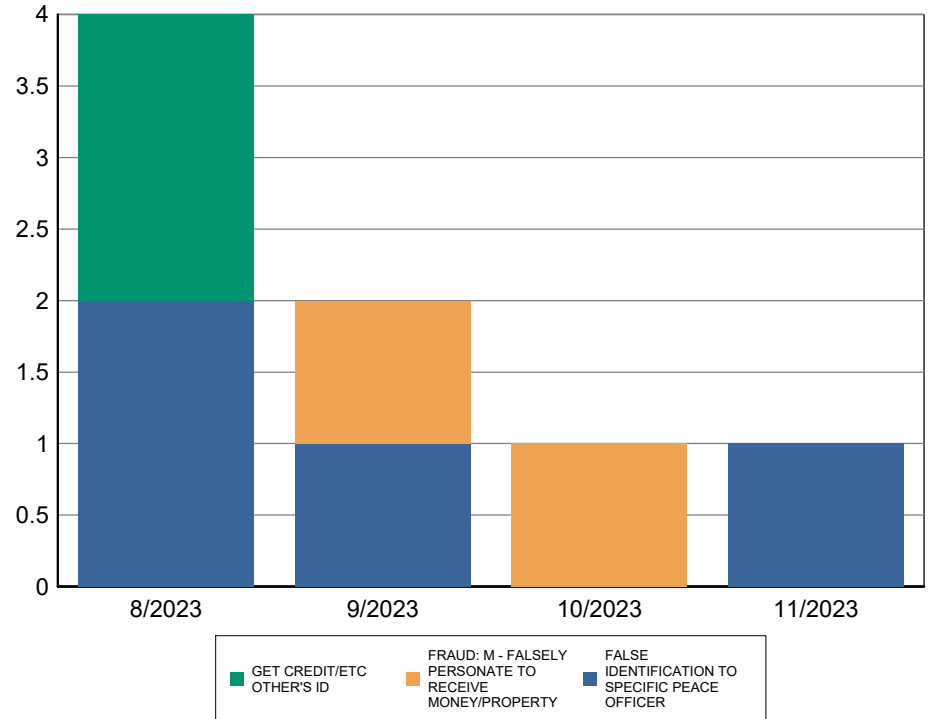
	Total	9/2023	11/2023
Total	5	2	3
FRAUD:M:POSSESS PERSONAL IDENTIFYING	2	2	0
GET CREDIT/ETC OTHER'S ID	3	0	3



PA202377224	FRAUD:M:POSSESS PERSONAL IDENTIFYING INFO WITH INTENT TO DEFRAUD	1	26F-3	530.5(C)(1)	8/1/2022	9/15/2023	9/15/2023	2636 E COLORADO BLVD	1240	Y
PA202379402	FRAUD:M:POSSESS PERSONAL IDENTIFYING INFO WITH INTENT TO DEFRAUD	1	26F-3	530.5(C)(1)	9/22/2020	9/22/2023	9/22/2023	355 CLIFF DR	1377	Y
PA202392105	GET CREDIT/ETC OTHER'S ID	1	26F-9	530.5(A)	11/3/2023		11/3/2023	640 CARROLL WAY	1320	Y
PA202393637	GET CREDIT/ETC OTHER'S ID	1	26F-9	530.5(A)	11/7/2023		11/8/2023	2842 NINA ST	1284	Y
PA202397687	GET CREDIT/ETC OTHER'S ID	1	26F-2	530.5(A)	11/22/2023		11/22/2023	62 S SUNNYSLOPE AVE	1302	Y

Impersonation

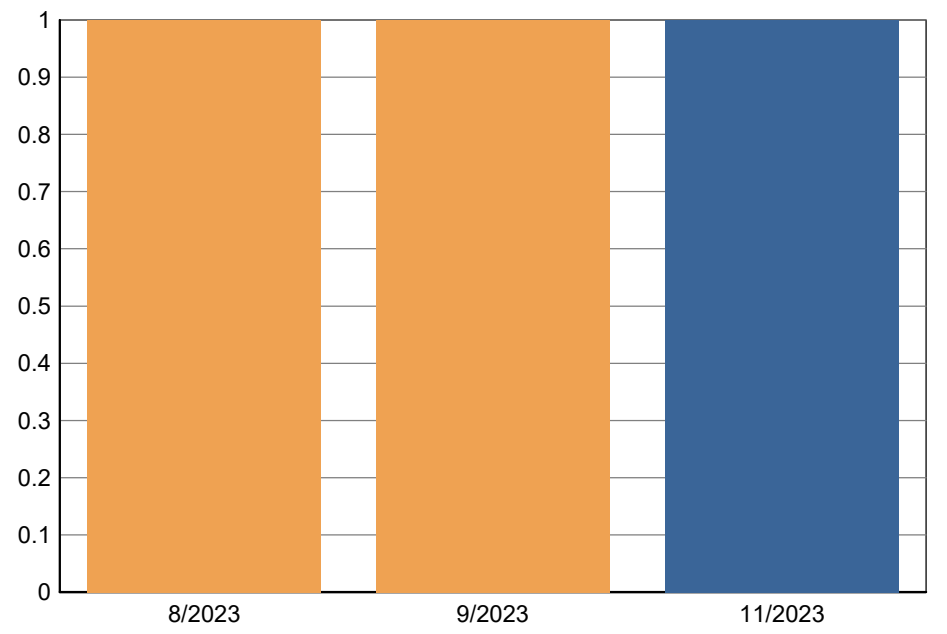
	Total	8/2023	9/2023	10/2023	11/2023
Total	8	4	2	1	1
FALSE IDENTIFICATION TO SPECIFIC PEACE OFFICER	4	2	1	0	1
FRAUD: M - FALSELY PERSONATE TO RECEIVE MONEY/PROPERTY	2	0	1	1	0
GET CREDIT/ETC OTHER'S ID	2	2	0	0	0



PA202371402	GET CREDIT/ETC OTHER'S ID	2	26C-41	530.5(A)	8/28/2023		8/28/2023	3121 E COLORADO BLVD	1335	Y
PA202371390	GET CREDIT/ETC OTHER'S ID	1	26C-41	530.5(A)	8/28/2023		8/28/2023	2789 PALOMA ST	1279	Y
PA202372566	FALSE IDENTIFICATION TO SPECIFIC PEACE OFFICER	1	26C-20	148.9(A)	8/31/2023		8/31/2023	3341 E FOOTHILL BLVD	1353	Y
PA202372349	FALSE IDENTIFICATION TO SPECIFIC PEACE OFFICER	2	26C-20	148.9(A)	8/31/2023		8/31/2023	3121 E COLORADO BLVD	1335	Y
PA202372741	FRAUD: M - FALSELY PERSONATE TO RECEIVE MONEY/PROPERTY	1	26C-3	530	8/28/2023		9/1/2023	2432 MOHAWK ST	1185	Y
PA202377209	FALSE IDENTIFICATION TO SPECIFIC PEACE OFFICER	2	26C-20	148.9(A)	9/15/2023		9/15/2023	3121 E COLORADO BLVD	1335	Y
PA202384301	FRAUD: M - FALSELY PERSONATE TO RECEIVE MONEY/PROPERTY	1	26C-3	530	10/9/2023		10/9/2023	1035 RIVIERA DR	1390	Y
PA202397098	FALSE IDENTIFICATION TO SPECIFIC PEACE OFFICER	2	26C-20	148.9(A)	11/20/2023		11/20/2023	3121 E COLORADO BLVD	1335	Y

Intimidation

	Total	8/2023	9/2023	11/2023
Total	3	1	1	1
FIGHT/CHALLENGE TO FIGHT IN PUBLIC PLAC	1	0	0	1
WITH INTENT TO ANNOY OR HARASS WITH RI	2	1	1	0




PA202369293	WITH INTENT TO ANNOY OR HARASS WITH REPEAT CALLS/CONTACT	1	13C-46	653M(B)
PA202378138	WITH INTENT TO ANNOY OR HARASS WITH REPEAT CALLS/CONTACT	1	13C-46	653M(B)
PA202396112	FIGHT/CHALLENGE TO FIGHT IN PUBLIC PLACE	1	13C-33	415(1)

8/21/2023	8/21/2023	3485 E COLORADO BLVD	1363	Y
9/18/2023	9/18/2023	2889 SAN PASQUAL ST	1278	Y
11/16/2023	11/16/2023	3545 E FOOTHILL BLVD	1372	Y

Kidnapping/Abduction

	Total	10/2023
Total	1	1
KIDNAPPING:FORCIBLY STEAL/TAKE	1	1

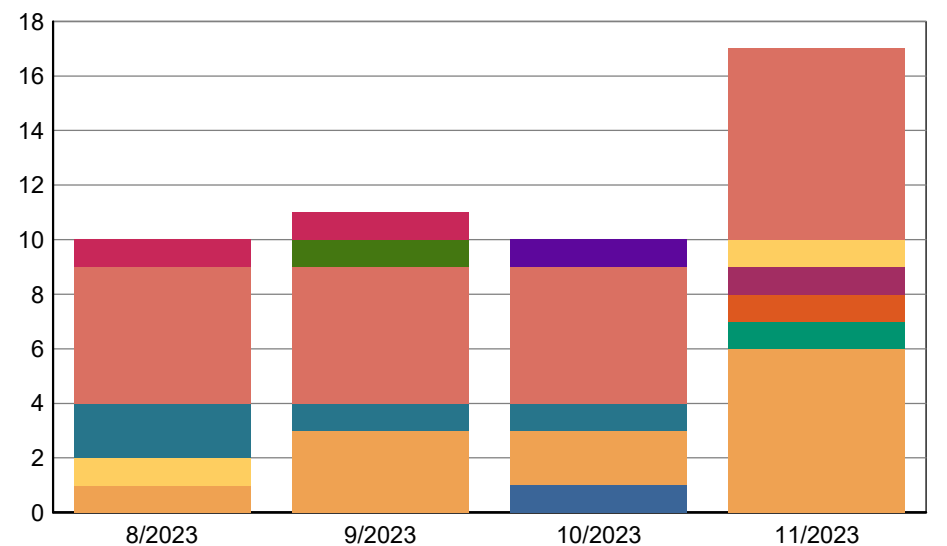


PA202389009	KIDNAPPING:FORCIBLY STEAL/TAKE	2	100-5	207(A)
-------------	--------------------------------	---	-------	--------

10/25/2023	10/25/2023	2562 E COLORADO BLVD	1207	Y
------------	------------	----------------------	------	---

Larceny-All Other

	Total	8/2023	9/2023	10/2023	11/2023
Total	48	10	11	10	17
FRAUD:COMMIT MAIL THEFT	1	0	0	1	0
GRAND THEFT	12	1	3	2	6
GRAND THEFT CONVRT RL PROP	1	0	0	0	1
GRAND THEFT:STOLEN COPPER MATERIALS	1	0	0	0	1
MAIL THEFT: TITLE 18 USC SECTION 1708	1	0	0	0	1
PACKAGE THEFT:GRAND:OVER \$950	2	1	0	0	1
PACKAGE THEFT:PETTY	4	2	1	1	0
PETTY THEFT	22	5	5	5	7
PETTY THEFT: - \$950	1	0	1	0	0
THEFT:GRAND:BICYCLE	2	1	1	0	0
THEFT:PETTY:LICENSE PLATE	1	0	0	1	0



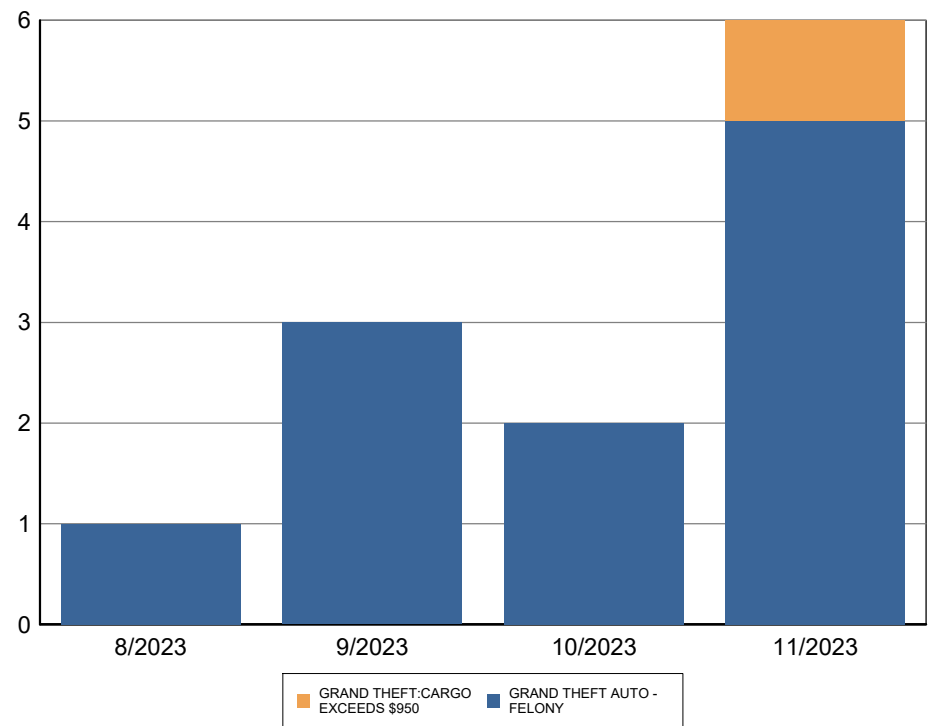
PA202363117	PETTY THEFT	1	23H-17	484(A)
PA202363036	GRAND THEFT	1	23H-60	487(A)
PA2023800702	PACKAGE THEFT:PETTY	1	23H-4	488
PA202365286	PETTY THEFT	1	23H-17	484(A)
PA2023800837	PETTY THEFT	1	23H-17	484(A)
PA202367121	THEFT:GRAND:BICYCLE	1	23H-26	487(A)
PA202368812	PETTY THEFT	1	23H-17	484(A)
PA2023800744	PACKAGE THEFT:GRAND:OVER \$950	1	23H-25	487(A)

8/1/2023	8/1/2023	3601 E FOOTHILL BLVD	1372	Y
8/1/2023	8/1/2023	409 MERCEDES AVE	1265	Y
8/5/2023	8/5/2023	8/7/2023	2810 ASHLEY DR	1254
8/8/2023	8/8/2023	3363 E FOOTHILL BLVD	1353	Y
8/9/2023	8/9/2023	8/12/2023	3227 BRANDON ST	1337
8/14/2023	8/14/2023	3601 E FOOTHILL BLVD	1372	Y
8/19/2023	8/19/2023	8/19/2023	467 N ROSEMEAD BLVD	1372
8/18/2023	8/18/2023	8/20/2023	1020 CYNTHIA AVE	1425

	<u>translation</u>	<u>UCR and</u>	<u>occ_date</u>	<u>to_occ_date</u>	<u>rep_date</u>	<u>location</u>	<u>grid</u>	<u>nibrs</u>
PA202369971	PETTY THEFT	1 23H-17 484(A)	8/23/2023		8/23/2023	3601 E FOOTHILL BLVD	1372	Y
PA202372267	PACKAGE THEFT:PETTY	1 23H-4 488	8/31/2023		8/31/2023	3360 E FOOTHILL BLVD	1366	Y
PA202373687	PETTY THEFT	1 23H-17 484(A)	9/4/2023		9/4/2023	3359 E FOOTHILL BLVD	1353	Y
PA2023800809	THEFT:GRAND:BICYCLE	1 23H-26 487(A)	6/14/2023	6/14/2023	9/4/2023	2376 E COLORADO BLVD	1182	Y
PA202373946	GRAND THEFT	1 23H-60 487(A)	9/4/2023	9/4/2023	9/5/2023	3139 E SIERRA MADRE BLVD	1310	Y
PA202375067	PETTY THEFT	1 23H-17 484(A)	9/8/2023		9/8/2023	3803 E FOOTHILL BLVD	1412	Y
PA2023800836	PACKAGE THEFT:PETTY	1 23H-4 488	9/4/2023	9/4/2023	9/13/2023	650 SIERRA MADRE VILLA AVE	1358	Y
PA202377411	GRAND THEFT	1 23H-60 487(A)	9/15/2023		9/16/2023	3545 E FOOTHILL BLVD	1372	Y
PA202378360	PETTY THEFT	1 23H-17 484(A)	9/19/2023		9/19/2023	3803 E FOOTHILL BLVD	1412	Y
PA202381520	PETTY THEFT: - \$950	1 23H-6 490.2	9/24/2023		9/29/2023	3801 E FOOTHILL BLVD	1412	Y
PA202381784	PETTY THEFT	1 23H-17 484(A)	9/29/2023		9/30/2023	2561 E COLORADO BLVD	1214	Y
PA202381812	PETTY THEFT	1 23H-17 484(A)	9/30/2023		9/30/2023	3121 E COLORADO BLVD	1335	Y
PA202381865	GRAND THEFT	1 23H-60 487(A)	9/30/2023		9/30/2023	3359 E FOOTHILL BLVD	1353	Y
PA202384117	PETTY THEFT	1 23H-17 484(A)	10/8/2023		10/8/2023	2881 E WALNUT ST	1281	Y
PA2023800903	PACKAGE THEFT:PETTY	1 23H-4 488	9/9/2023	9/9/2023	10/10/2023	270 S SAN GABRIEL BLVD	1260	Y
PA2023800917	PETTY THEFT	1 23H-17 484(A)	9/29/2023	9/29/2023	10/13/2023	3880 E SIERRA MADRE BLVD	1408	Y
PA202385925	GRAND THEFT	1 23H-60 487(A)	10/14/2023		10/14/2023	3393 E FOOTHILL BLVD	1353	Y
PA202386571	PETTY THEFT	1 23H-17 484(A)	10/16/2023		10/16/2023	3369 E FOOTHILL BLVD	1353	Y
PA2023800933	FRAUD:COMMIT MAIL THEFT	1 23H-51 530.5(E)	9/27/2023	10/11/2023	10/18/2023	E COLORADO BLVD / EL NIDO AVE	1301	Y
PA202386984	GRAND THEFT	1 23H-60 487(A)	10/18/2023		10/18/2023	2881 E WALNUT ST	1281	Y
PA2023800946	PETTY THEFT	1 23H-17 484(A)	9/29/2023	9/29/2023	10/20/2023	3880 E SIERRA MADRE BLVD	1408	Y
PA202390282	THEFT:PETTY:LICENSE PLATE	1 23H-1 488	10/27/2023		10/28/2023	26 S VIRGINIA AVE	1223	Y
PA202390491	PETTY THEFT	1 23H-17 484(A)	10/28/2023	10/28/2023	10/28/2023	3121 E COLORADO BLVD	1335	Y
PA202391802	PACKAGE THEFT:GRAND:OVER \$950	1 23H-25 487(A)	11/2/2023		11/2/2023	3579 E FOOTHILL BLVD	1372	Y
PA202393200	GRAND THEFT	1 23H-60 487(A)	11/6/2023		11/6/2023	2660 E COLORADO BLVD	1240	Y
PA202394387	PETTY THEFT	1 23H-17 484(A)	11/10/2023	11/10/2023	11/10/2023	3280 E FOOTHILL BLVD	1322	Y
PA202394319	GRAND THEFT	1 23H-60 487(A)	11/10/2023		11/10/2023	3359 E FOOTHILL BLVD	1353	Y
PA2023801001	GRAND THEFT	1 23H-60 487(A)	9/15/2023	9/15/2023	11/10/2023	1225 DEL REY AVE	1212	Y
PA202395428	PETTY THEFT	1 23H-17 484(A)	11/14/2023		11/14/2023	3363 E FOOTHILL BLVD	1353	Y
PA202395488	GRAND THEFT CONVRT RL PROP	1 23H-32 487B	11/14/2023		11/14/2023	1280 RIVIERA DR	1378	Y
PA202396828	GRAND THEFT	1 23H-60 487(A)	11/18/2023		11/19/2023	MERCEDES AVE / E MAPLE ST	1270	Y
PA202397073	PETTY THEFT	1 23H-17 484(A)	11/20/2023		11/20/2023	S SAN GABRIEL BLVD / MORNIN	1262	Y
PA202397228	GRAND THEFT	1 23H-60 487(A)	11/20/2023		11/21/2023	2870 LA TIERRA ST	1450	Y
PA2023801049	MAIL THEFT: TITLE 18 USC SECTION 1708	1 23H-11 18 1708	11/21/2023	11/21/2023	11/22/2023	25 N SUNNYSLOPE AVE	1284	Y
PA202398905	PETTY THEFT	1 23H-17 484(A)	11/27/2023		11/27/2023	3700 HAMPTON RD	1385	Y
PA202398783	GRAND THEFT:STOLEN COPPER MATERIALS	1 23H-37 487J	11/27/2023		11/27/2023	MERCEDES AVE / DEL VINA ST	1273	Y
PA202398964	GRAND THEFT	1 23H-60 487(A)	11/27/2023		11/27/2023	2660 E COLORADO BLVD	1240	Y
PA202399905	PETTY THEFT	1 23H-17 484(A)	11/30/2023		11/30/2023	3745 E FOOTHILL BLVD	1403	Y
PA202399896	PETTY THEFT	1 23H-17 484(A)	11/30/2023		11/30/2023	3745 E FOOTHILL BLVD	1403	Y
PA202399903	PETTY THEFT	1 23H-17 484(A)	11/30/2023		11/30/2023	3745 E FOOTHILL BLVD	1403	Y

Motor Vehicle Theft

	Total	8/2023	9/2023	10/2023	11/2023
Total	12	1	3	2	6
GRAND THEFT AUTO - FELONY	11	1	3	2	5
GRAND THEFT:CARGO EXCEEDS \$950	1	0	0	0	1



PA202370516	GRAND THEFT AUTO - FELONY	1 240-8 487(D)(1)	8/25/2023		8/25/2023	517 N DAISY AVE	1271	Y
PA202372916	GRAND THEFT AUTO - FELONY	1 240-8 487(D)(1)	9/1/2023		9/1/2023	2640 E COLORADO BLVD	1240	Y
PA202373575	GRAND THEFT AUTO - FELONY	1 240-8 487(D)(1)	9/4/2023		9/4/2023	2754 E COLORADO BLVD	1258	Y
PA202381492	GRAND THEFT AUTO - FELONY	1 240-8 487(D)(1)	9/28/2023	9/29/2023	9/29/2023	270 BELLA VISTA AVE	1232	Y
PA202383828	GRAND THEFT AUTO - FELONY	1 240-8 487(D)(1)	10/7/2023		10/7/2023	2473 OSWEGO ST	1185	Y
PA202390930	GRAND THEFT AUTO - FELONY	1 240-8 487(D)(1)	10/30/2023		10/30/2023	3456 E COLORADO BLVD	1359	Y
PA202392572	GRAND THEFT AUTO - FELONY	1 240-8 487(D)(1)	11/4/2023		11/4/2023	150 N HALSTEAD ST	1366	Y
PA202393383	GRAND THEFT AUTO - FELONY	1 240-8 487(D)(1)	11/3/2023		11/7/2023	3456 E COLORADO BLVD	1359	Y
PA202396544	GRAND THEFT AUTO - FELONY	1 240-8 487(D)(1)	11/17/2023		11/18/2023	626 N SIERRA MADRE BLVD	1266	Y
PA202397066	GRAND THEFT:CARGO EXCEEDS \$950	1 240-3 487H(A)	5/3/2023		11/20/2023	E COLORADO BLVD / ELOISE AVE	1197	Y
PA202397094	GRAND THEFT AUTO - FELONY	1 240-8 487(D)(1)	11/18/2023	11/20/2023	11/20/2023	2555 E COLORADO BLVD	1214	Y
PA202397110	GRAND THEFT AUTO - FELONY	1 240-8 487(D)(1)	11/17/2023	11/17/2023	11/20/2023	E WALNUT ST / COOK AVE	1186	Y

Other

	Total	8/2023	9/2023	10/2023	11/2023
Total	293	84	90	67	52
ALTER / PAINT LICENSE PLATE TO AVOID VIS	1	0	1	0	0
BENCH WARRANT/FAILURE TO APPEAR ON F	18	5	6	3	4
BENCH WARRANT/FAILURE TO APPEAR ON M	25	6	11	4	4
BICYCLE EQUIPMENT: LAMP - WHITE LIGHT V	1	1	0	0	0
BURGLARY:POSSESS BURGLARY TOOLS	3	0	0	2	1
CONTEMPT OF COURT:VIOLATE PROTECTIVE	1	0	0	0	1
COURTESY REPORT	1	1	0	0	0
DECEASED PERSON	7	4	1	2	0
DISORD COND:DISTRIBUTE IMAGES OF INTIM	1	1	0	0	0
DOCUMENTATION PURPOSES ONLY	1	0	1	0	0
DOMESTIC VIOLENCE:VIOLATION OF PROTEC	2	0	2	0	0
DRIVING TO LEFT OF DOUBLE LINES	1	0	0	1	0
DRIVING WITH SUSPENDED/REVOKED LICENS	1	1	0	0	0
DRIVING WITH SUSPENDED/REVOKED LICENS	1	0	0	1	0
DRUNK IN PUBLIC	7	1	2	1	3
DUI PROBATIONER DRIVING WITH .01% BAC	1	0	0	1	0
DUI:ALCOHOL:CAUSING BODILY INJURY:FELI	1	0	1	0	0
DUI:DRUG	1	0	0	0	1
DUI:M:ALCOHOL	1	0	0	1	0
DUI:M:ALCOHOL/0.08 PERCENT OR MORE	1	0	0	1	0
F:EVAD PEACE OFFICER:DISREGARD SAFE	1	0	1	0	0
FAILURE TO STOP AT STOP SIGN - LIMIT LINE	1	1	0	0	0
FOUND PROPERTY	10	4	4	1	1
GANG INJUNCTION-VIOLATE COURT ORDER	1	0	1	0	0
HIT AND RUN RESULTING IN INJURY	3	0	1	0	2
HIT AND RUN RESULTING IN INJURY: M	1	1	0	0	0
HIT AND RUN:CAUSE PROPERTY DAMAGE	21	6	4	6	5
HIT AND RUN:RUNAWAY VEHICLE:CAUSE PR	1	0	0	1	0
INADEQUATE MUFFLERS	1	0	1	0	0
INDECENT EXPOSURE: M	2	0	1	0	1
INJURY COLLISION - CITY PROPERTY DAMAG	2	0	0	0	2
INJURY TRAFFIC COLLISION	22	6	6	4	6
INJURY TRAFFIC COLLISION - CITY PROPERT	1	0	1	0	0
LIGHTING EQUIPMENT TO BE LIGHTED DURIN	1	0	0	1	0
LODGING/CAMPING IN THE PARK	1	0	1	0	0
LOITER/ETC:PRIVATE PROPERTY	1	0	0	1	0
LOST PROPERTY	11	3	3	4	1
MENTAL HEALTH 5150 WIC	9	3	5	0	1
MISSING ADULT	3	0	1	0	2
MISSING JUVENILE	2	1	1	0	0
NON INJURY TRAFFIC COLLISION - CITY PROI	3	0	0	1	2
NON-INJURY TRAFFIC COLLISION	12	2	2	5	3
OTHER ACCIDENT	2	1	0	0	1
OUTSIDE WARRANT - FELONY	16	7	3	5	1
OUTSIDE WARRANT -MISD	28	9	11	5	3
OVERDOSE	4	3	0	1	0
PAROLE REVOCATION	1	0	0	1	0
Post Release Community Supervision (PRCS)	4	1	1	2	0
PROBATION VIOLATION-PROBABLE CAUSE T	1	0	1	0	0
PUBLIC NUISANCE	1	0	1	0	0
RECOVERED OUTSIDE STOLEN VEHICLE	3	1	0	0	2
RESIST/DELAY/OBSTRUCT PEACE OFFICER	5	3	0	0	2
RETURNED MISSING ADULT	1	1	0	0	0
RETURNED MISSING JUVENILE	2	0	1	1	0



translation

UCR and

occ_date

to_occ_date

rep_date

location

grid

nibrs

	Total	8/2023	9/2023	10/2023	11/2023
RIDING BICYCLE ON THE SIDEWALK	1	1	0	0	0
SAFEKEEPING	2	1	0	1	0
SEX CRIME:INTERCOURSE WITH MINOR UNDE	1	0	1	0	0
SMOG DEVICE: MODIFIED OR MISSING	1	0	1	0	0
SOLICIT LEWD ACT IN PUBLIC PLACE	1	0	0	0	1
SPEEDING	3	1	1	1	0
SUSPICIOUS CIRCUMSTANCE	6	0	3	3	0
TRESPASS: REFUSE TO LEAVE PROPERTY:PI	1	0	1	0	0
TRESPASS:ENTER/OCCUPY PROPERTY/STRU	1	0	1	0	0
TRESPASS:REFUSE TO LEAVE PROPERTY	2	1	1	0	0
TRESPASS:REFUSE TO LEAVE PROPERTY:OV	1	1	0	0	0
TRESPASSING	3	1	1	1	0
UNLICENSED DRIVER	15	5	4	5	1
URINATION/DEFECATION IN PUBLIC	1	0	0	0	1

PA202362925	BENCH WARRANT/FAILURE TO APPEAR ON MISDEMEANOR CHARGE	1	90Z-37		8/1/2023		8/1/2023	3369 E FOOTHILL BLVD	1353	Y
PA202363019	MISSING JUVENILE	1	INC-17	MISSING JUVENILE	8/1/2023		8/1/2023	N ROSEMEAD BLVD / E FOOTHILL	1403	X
PA202362925	OUTSIDE WARRANT -MISD	2	INC-19	OSJ MISD WARRANT	8/1/2023		8/1/2023	3369 E FOOTHILL BLVD	1353	X
PA202363257	Post Release Community Supervision (PRCS)	2	90Z-332	3455(B)(1)	8/2/2023		8/2/2023	N DAISY AVE / E WALNUT ST	1257	X
PA202363257	BENCH WARRANT/FAILURE TO APPEAR ON FELONY CHARGE	1	90Z-36	978.5	8/2/2023		8/2/2023	N DAISY AVE / E WALNUT ST	1257	Y
PA202363538	DECEASED PERSON	1	INC-12	DECEASED	8/1/2023	8/2/2023	8/2/2023	2875 E DEL MAR BLVD	1293	X
PA202363386	INJURY TRAFFIC COLLISION	1	INC-2	901T	8/2/2023		8/2/2023	E FOOTHILL BLVD / N MICHILLINDA	1412	X
PA202363468	NON-INJURY TRAFFIC COLLISION	1	INC-4	902T	8/2/2023		8/2/2023	N SIERRA MADRE BLVD / E COLORADO	1176	X
PA202363499	UNLICENSED DRIVER	1	VC-83	12500(A)	8/2/2023		8/2/2023	E FOOTHILL BLVD / N ROSEMEAD	1403	X
PA202363720	DECEASED PERSON	1	INC-12	DECEASED	8/3/2023		8/3/2023	3815 VALLEYLIGHTS DR	1419	X
PA202364009	DISORD COND:DISTRIBUTE IMAGES OF INTIMATE BODY PARTS OF ID'D PERSON W/ INTENT TO CAUSE SERIOUS EMOTIONAL DISTRESS	1	90Z-277	647(J)(4)(A)	8/3/2023		8/4/2023	1015 N MICHILLINDA AVE	1428	Y
PA202363981	OUTSIDE WARRANT -MISD	4	INC-19	OSJ MISD WARRANT	8/4/2023		8/4/2023	3359 E FOOTHILL BLVD	1353	X
PA202363820	INJURY TRAFFIC COLLISION	1	INC-2	901T	8/3/2023		8/4/2023	HAMPTON RD / N MICHILLINDA	1429	X
PA202364012	COURTESY REPORT	1	INC-8	COURTESY	8/4/2023		8/4/2023	1340 SIERRA MADRE VILLA AVE	1318	X
PA202364175	BENCH WARRANT/FAILURE TO APPEAR ON MISDEMEANOR CHARGE	5	90Z-37	978.5	8/5/2023		8/5/2023	2870 E COLORADO BLVD	1291	Y
PA202364468	DRUNK IN PUBLIC	1	90C-24	647(F)	8/6/2023		8/6/2023	NEW YORK DR / EATON CANYON	1198	Y
PA202364689	TRESPASS:REFUSE TO LEAVE PROPERTY	1	90J-26	602(O)	8/6/2023		8/6/2023	2632 E WASHINGTON BLVD	1250	Y
PA202364643	RESIST/DELAY/OBSTRUCT PEACE OFFICER	2	90Z-116	148(A)(1)	8/6/2023		8/6/2023	3359 E FOOTHILL BLVD	1353	Y
PA202364559	BENCH WARRANT/FAILURE TO APPEAR ON FELONY CHARGE	1	90Z-36	978.5	8/6/2023		8/6/2023	3121 E COLORADO BLVD	1335	Y
PA202364529	BENCH WARRANT/FAILURE TO APPEAR ON MISDEMEANOR CHARGE	2	90Z-37	3962	8/6/2023		8/6/2023	3740 E SIERRA MADRE BLVD	1408	Y
PA202364559	OUTSIDE WARRANT - FELONY	2	INC-18	OSJ FEL WARRANT	8/6/2023		8/6/2023	3121 E COLORADO BLVD	1335	X
PA202364559	OUTSIDE WARRANT -MISD	3	INC-19	OSJ MISD WARRANT	8/6/2023		8/6/2023	3121 E COLORADO BLVD	1335	X
PA202364662	OVERDOSE	1	INC-22	OVERDOSE	8/6/2023		8/6/2023	3566 E FOOTHILL BLVD	1366	X
PA202365211	RETURNED MISSING ADULT	1	INC-26		8/8/2023		8/8/2023	136 COOK AVE	1186	X
PA2023800700	HIT AND RUN:CAUSE PROPERTY DAMAGE	1	VC-115	20002(A)	8/8/2023	8/8/2023	8/8/2023	N ROSEMEAD BLVD / HASTING	1403	X
PA2023800705	HIT AND RUN:CAUSE PROPERTY DAMAGE	1	VC-115	20002(A)	8/9/2023	8/9/2023	8/9/2023	SIERRA MADRE VILLA AVE / E C	1354	X
PA202365520	HIT AND RUN:CAUSE PROPERTY DAMAGE	1	VC-115	20002(A)	8/9/2023		8/9/2023	E COLORADO BLVD / N HALSTE	1363	X
PA202366058	BENCH WARRANT/FAILURE TO APPEAR ON FELONY CHARGE	1	90Z-36	978.5	8/10/2023		8/10/2023	3121 E COLORADO BLVD	1335	Y
PA202366095	BENCH WARRANT/FAILURE TO APPEAR ON MISDEMEANOR CHARGE	1	90Z-37	978.5	8/10/2023		8/10/2023	N ALTADENA DR / E COLORADO	1214	Y
PA202366058	OUTSIDE WARRANT - FELONY	3	INC-18	OSJ FEL WARRANT	8/10/2023		8/10/2023	3121 E COLORADO BLVD	1335	X
PA202366058	OUTSIDE WARRANT -MISD	2	INC-19	OSJ MISD WARRANT	8/10/2023		8/10/2023	3121 E COLORADO BLVD	1335	X
PA202366124	OUTSIDE WARRANT -MISD	3	INC-19	OSJ MISD WARRANT	8/11/2023		8/11/2023	E MAPLE ST / N SAN GABRIEL E	1265	X
PA202366213	INJURY TRAFFIC COLLISION	1	INC-2	901T	8/11/2023		8/11/2023	2690 E WASHINGTON BLVD	1250	X
PA202366124	DRIVING WITH SUSPENDED/REVOKED LICENSE	2	VC-98	14601.1(A)	8/11/2023		8/11/2023	E MAPLE ST / N SAN GABRIEL E	1265	X
PA202366951	HIT AND RUN RESULTING IN INJURY: M	1	90Z-155	20001(B)(1)	8/13/2023		8/13/2023	N SIERRA MADRE BLVD / E CO	1220	Y
PA202367218	BENCH WARRANT/FAILURE TO APPEAR ON MISDEMEANOR CHARGE	1	90Z-37	978.5	8/14/2023		8/14/2023	2881 E WALNUT ST	1281	Y
PA202367366	DECEASED PERSON	1	INC-12		8/15/2023		8/15/2023	1540 SIERRA MADRE VILLA AVE	1318	X
PA202367950	OTHER ACCIDENT	1	INC-20	OTHACC	8/16/2023		8/16/2023	E WALNUT ST / N HALSTEAD ST	1354	X
PA2023800731	HIT AND RUN:CAUSE PROPERTY DAMAGE	1	VC-115	20002(A)	8/16/2023	8/16/2023	8/16/2023	3280 E FOOTHILL BLVD	1322	X
PA202368143	TRESPASS:REFUSE TO LEAVE PROPERTY:OWNER REQUEST	1	90J-28	602(O)(2)	8/17/2023		8/17/2023	3016 E COLORADO BLVD	1317	Y
PA202368282	BENCH WARRANT/FAILURE TO APPEAR ON FELONY CHARGE	1	90Z-36	978.5	8/17/2023		8/17/2023	E COLORADO BLVD / N DAISY A	1284	Y
PA202368221	BENCH WARRANT/FAILURE TO APPEAR ON FELONY CHARGE	1	90Z-36	978.5	8/17/2023		8/17/2023	3003 E COLORADO BLVD	1462	Y
PA202368221	OUTSIDE WARRANT - FELONY	3	INC-18	OSJ FEL WARRANT	8/17/2023		8/17/2023	3003 E COLORADO BLVD	1462	X
PA202368221	OUTSIDE WARRANT -MISD	2	INC-19	OSJ MISD WARRANT	8/17/2023		8/17/2023	3003 E COLORADO BLVD	1462	X
PA202368282	RIDING BICYCLE ON THE SIDEWALK	4	MC-18	10.60.140(A)	8/17/2023		8/17/2023	E COLORADO BLVD / N DAISY A	1284	X
PA202368282	BICYCLE EQUIPMENT: LAMP - WHITE LIGHT VISIBLE 300 FEET DURING DARKENSS REQUIRED	3	VC-119	21201(D)(1)	8/17/2023		8/17/2023	E COLORADO BLVD / N DAISY A	1284	X
PA202368421	RESIST/DELAY/OBSTRUCT PEACE OFFICER	4	90Z-116	148(A)(1)	8/18/2023		8/18/2023	N SAN GABRIEL BLVD / E FOOT	1449	Y
PA202368447	OUTSIDE WARRANT - FELONY	2	INC-18	OSJ FEL WARRANT	8/18/2023		8/18/2023	3299 E COLORADO BLVD	1335	X
PA202368314	OUTSIDE WARRANT - FELONY	1	INC-18		8/17/2023		8/18/2023	2860 E COLORADO BLVD	1291	X
PA202368341	SAFEKEEPING	1	INC-35	SAFEKEEPING	8/18/2023		8/18/2023	78 EL NIDO AVE	1317	X
PA2023800740	LOST PROPERTY	1	INC-15	LOST PROPERTY	8/18/2023	8/18/2023	8/19/2023	180 N SAN GABRIEL BLVD	1256	X
PA202368796	INJURY TRAFFIC COLLISION	1	INC-2	901T	8/19/2023		8/19/2023	E COLORADO BLVD / MADRE S	1359	X
PA2023800738	HIT AND RUN:CAUSE PROPERTY DAMAGE	1	VC-115	20002(A)	8/18/2023	8/19/2023	8/19/2023	2860 E COLORADO BLVD	1291	X
PA202369035	INJURY TRAFFIC COLLISION	1	INC-2	901T	8/20/2023		8/20/2023	N ROSEMEAD BLVD / N HALSTE	1358	X
PA202368743	OVERDOSE	1	INC-22	OVERDOSE	8/19/2023		8/20/2023	2870 E COLORADO BLVD	1291	X
PA2023800748	HIT AND RUN:CAUSE PROPERTY DAMAGE	1	VC-115	20002(A)	8/21/2023	8/21/2023	8/21/2023	2881 E WALNUT ST	1281	X
PA202367775	MENTAL HEALTH 5150 WIC	1	INC-0	5150WIC	8/16/2023		8/22/2023	2462 E COLORADO BLVD	1182	X
PA202369204	MENTAL HEALTH 5150 WIC	1	INC-0	5150WIC	8/22/2023		8/22/2023	3707 E FOOTHILL BLVD	1403	X
PA2023800755	LOST PROPERTY	1	INC-15	LOST PROPERTY	8/16/2023	8/16/2023	8/22/2023	ASHLEY DR / E WASHINGTON E	1295	X
PA2023800768	LOST PROPERTY	1	INC-15	LOST PROPERTY	8/19/2023	8/20/2023	8/22/2023	455 SANTA PAULA AVE	1333	X

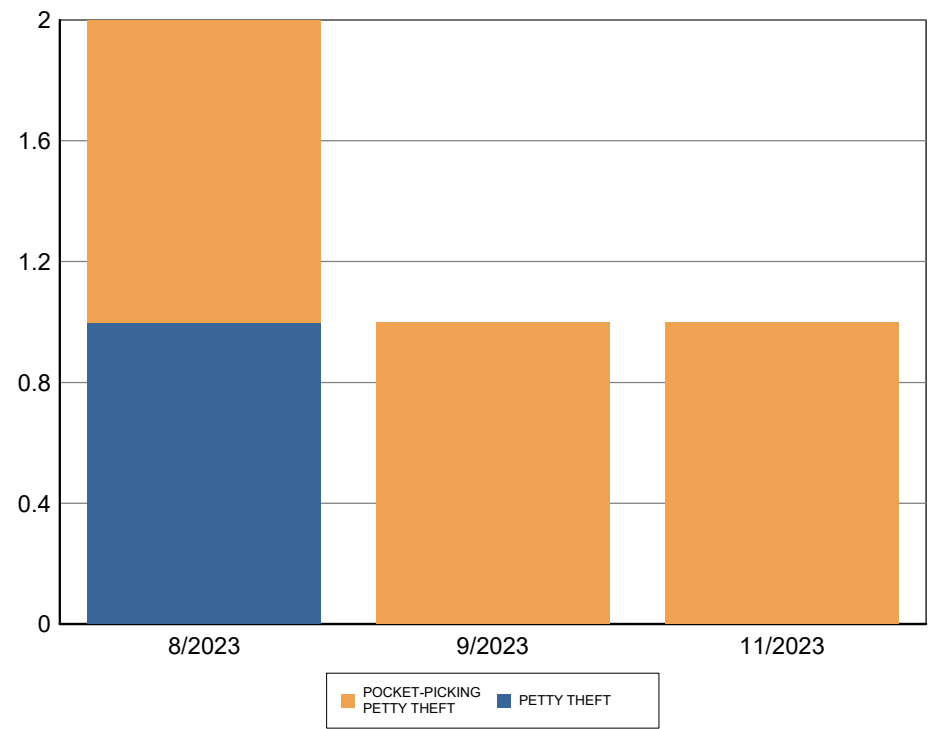
	<u>translation</u>	<u>UCR and</u>	<u>occ_date</u>	<u>to_occ_date</u>	<u>rep_date</u>	<u>location</u>	<u>grid</u>	<u>nibrs</u>
PA202369547	INJURY TRAFFIC COLLISION	1 INC-2 901T	8/22/2023		8/22/2023	S SIERRA MADRE BLVD / E DEL	1183	X
PA202369556	FAILURE TO STOP AT STOP SIGN - LIMIT LINE/CROSS WALK, ETC.	2 VC-208 22450(A)	8/22/2023		8/22/2023	N ALTADENA DR / E MAPLE ST	1204	X
PA202369556	UNLICENSED DRIVER	1 VC-83 12500(A)	8/22/2023		8/22/2023	N ALTADENA DR / E MAPLE ST	1204	X
PA202369886	RESIST/DELAY/OBSTRUCT PEACE OFFICER	2 90Z-116 148(A)(1)	8/23/2023		8/23/2023	3359 E FOOTHILL BLVD	1353	Y
PA202370018	FOUND PROPERTY	1 INC-14 FOUND PROPERTY	8/23/2023		8/23/2023	3452 E FOOTHILL BLVD	1366	X
PA202370476	FOUND PROPERTY	1 INC-14 FOUND PROPERTY	8/24/2023		8/25/2023	E FOOTHILL BLVD / SIERRA MA	1353	X
PA202370560	NON-INJURY TRAFFIC COLLISION	1 INC-4 902T	8/25/2023		8/25/2023	N ROSEMEAD BLVD / HASTING	1403	X
PA202370560	UNLICENSED DRIVER	2 VC-83 12500(A)	8/25/2023		8/25/2023	N ROSEMEAD BLVD / HASTING	1403	X
PA202369173	FOUND PROPERTY	1 INC-14 FOUND PROPERTY	8/21/2023		8/26/2023	MADRE ST / E COLORADO BLVI	1359	X
PA202371134	BENCH WARRANT/FAILURE TO APPEAR ON MISDEMEANOR CHARGE	1 90Z-37 978.5	8/27/2023		8/27/2023	3359 E FOOTHILL BLVD	1353	Y
PA202371134	OUTSIDE WARRANT -MISD	2 INC-19 OSJ MISD WARRANT	8/27/2023		8/27/2023	3359 E FOOTHILL BLVD	1353	X
PA202371414	FOUND PROPERTY	1 INC-14 FOUND PROPERTY	8/28/2023		8/28/2023	S ALTADENA DR / E DEL MAR B	1205	X
PA202371320	OUTSIDE WARRANT - FELONY	2 INC-18 OSJ FEL WARRANT	8/28/2023		8/28/2023	3121 E COLORADO BLVD	1335	X
PA202371306	OUTSIDE WARRANT -MISD	1 INC-19 OSJ MISD WARRANT	8/28/2023		8/28/2023	3121 E COLORADO BLVD	1335	X
PA202371320	OUTSIDE WARRANT -MISD	3 INC-19 OSJ MISD WARRANT	8/28/2023		8/28/2023	3121 E COLORADO BLVD	1335	X
PA202371823	TRESPASSING	2 90J-2 602	8/29/2023		8/29/2023	3121 E COLORADO BLVD	1335	Y
PA202371818	OVERDOSE	1 INC-22 OVERDOSE	8/29/2023		8/29/2023	3160 E DEL MAR BLVD	1336	X
PA202371624	UNLICENSED DRIVER	1 VC-83 12500(A)	8/29/2023		8/29/2023	HASTINGS RANCH DR / HAMPT	1401	X
PA202372084	RECOVERED OUTSIDE STOLEN VEHICLE	1 90Z-330 RECVEH	8/30/2023		8/30/2023	3503 RANCH TOP RD	1390	Y
PA202371968	MENTAL HEALTH 5150 WIC	1 INC-0 5150WIC	8/30/2023		8/30/2023	2925 E SIERRA MADRE BLVD	1254	X
PA202372326	DECEASED PERSON	1 INC-12 DECEASED	8/31/2023		8/31/2023	3121 E COLORADO BLVD	1335	X
PA202372566	OUTSIDE WARRANT - FELONY	4 INC-18 OSJ FEL WARRANT	8/31/2023		8/31/2023	3341 E FOOTHILL BLVD	1353	X
PA202372380	SPEEDING	2 VC-31 22350	8/31/2023		8/31/2023	MADRE ST / E DEL MAR BLVD	1336	X
PA202372380	UNLICENSED DRIVER	1 VC-83 12500(A)	8/31/2023		8/31/2023	MADRE ST / E DEL MAR BLVD	1336	X
PA202372640	DECEASED PERSON	1 INC-12 DECEASED	9/1/2023		9/1/2023	1395 TROPICAL AVE	1421	X
PA202372785	LOST PROPERTY	1 INC-15 LOST PROPERTY	12/1/2022		9/1/2023	3485 E COLORADO BLVD	1363	X
PA202372861	OUTSIDE WARRANT -MISD	3 INC-19 OSJ MISD WARRANT	9/1/2023		9/1/2023	3121 E COLORADO BLVD	1335	X
PA202373263	MENTAL HEALTH 5150 WIC	1 INC-0 5150WIC	9/2/2023		9/2/2023	2717 E COLORADO BLVD	1259	X
PA202373137	FOUND PROPERTY	1 INC-14 FOUND PROPERTY	9/2/2023		9/2/2023	3121 E COLORADO BLVD	1335	X
PA202373138	INJURY TRAFFIC COLLISION	1 INC-2 901T	9/2/2023		9/2/2023	E MAPLE ST / N ALTADENA DR	1204	X
PA2023800803	HIT AND RUN:CAUSE PROPERTY DAMAGE	1 VC-115 20002(A)	9/3/2023	9/3/2023	9/3/2023	E FOOTHILL BLVD / SIERRA MA	1353	X
PA202373605	DRUNK IN PUBLIC	1 90C-24 647(F)	9/4/2023		9/4/2023	3601 E FOOTHILL BLVD	1372	Y
PA202373600	TRESPASS: REFUSE TO LEAVE PROPERTY:PEACE OFFICER REQUEST	2 90J-27 602(O)(1)	9/4/2023		9/4/2023	3121 E COLORADO BLVD	1335	Y
PA202373687	OUTSIDE WARRANT - FELONY	4 INC-18 OSJ FEL WARRANT	9/4/2023		9/4/2023	3359 E FOOTHILL BLVD	1353	X
PA202373687	OUTSIDE WARRANT -MISD	3 INC-19 OSJ MISD WARRANT	9/4/2023		9/4/2023	3359 E FOOTHILL BLVD	1353	X
PA202373656	SUSPICIOUS CIRCUMSTANCE	1 INC-29 SUSPICIOUS CIRC	9/4/2023		9/4/2023	2960 E COLORADO BLVD	1301	X
PA202373751	DUI:ALCOHOL:CAUSING BODILY INJURY:FELONY	2 90D-11 23153(A)	9/4/2023		9/5/2023	85 S SAN GABRIEL BLVD	1240	Y
PA202374057	TRESPASS:ENTER/OCCUPY PROPERTY/STRUCTURE WITHOUT CONSENT	1 90J-24 602(M)	9/5/2023		9/5/2023	2632 E WASHINGTON BLVD	1250	Y
PA202374069	BENCH WARRANT/FAILURE TO APPEAR ON MISDEMEANOR CHARGE	1 90Z-41 979	9/5/2023		9/5/2023	171 N ALTADENA DR	1186	Y
PA202374024	UNLICENSED DRIVER	1 VC-83 12500(A)	9/5/2023		9/5/2023	MADRE ST/COLORADO BLVD	1359	X
PA202374109	BENCH WARRANT/FAILURE TO APPEAR ON FELONY CHARGE	1 90Z-36 978.5	9/6/2023		9/6/2023	NINA ST / N ALTADENA DR	1214	Y
PA202374212	FOUND PROPERTY	1 INC-14 FOUND PROPERTY	5/5/2023		9/6/2023	2500 E FOOTHILL BLVD	1216	X
PA202374429	SUSPICIOUS CIRCUMSTANCE	1 INC-29 SUSPICIOUS CIRC	9/2/2023	9/3/2023	9/6/2023	2900 E DEL MAR BLVD	1278	X
PA202374112	SPEEDING	2 VC-31 22350	9/6/2023		9/6/2023	E DEL MAR BLVD / S SAN GABR	1263	X
PA202374130	UNLICENSED DRIVER	1 VC-83 12500(A)	9/6/2023		9/6/2023	E SIERRA MADRE BLVD / PALO	1279	X
PA202374112	UNLICENSED DRIVER	1 VC-83 12500(A)	9/6/2023		9/6/2023	E DEL MAR BLVD / S SAN GABR	1263	X
PA202374712	GANG INJUNCTION-VIOLATE COURT ORDER	1 90Z-132 166(A)(4)	9/7/2023		9/7/2023	3601 E FOOTHILL BLVD	1372	Y
PA202374632	BENCH WARRANT/FAILURE TO APPEAR ON MISDEMEANOR CHARGE	1 90Z-37 978.5	9/7/2023		9/7/2023	N HALSTEAD ST / E FOOTHILL E	1372	Y
PA202374632	OUTSIDE WARRANT -MISD	2 INC-19 OSJ MISD WARRANT	9/7/2023		9/7/2023	N HALSTEAD ST / E FOOTHILL E	1372	X
PA202374778	HIT AND RUN:CAUSE PROPERTY DAMAGE	1 VC-115 20002(A)	9/7/2023		9/7/2023	3601 E FOOTHILL BLVD	1372	X
PA202374726	HIT AND RUN:CAUSE PROPERTY DAMAGE	1 VC-115 20002(A)	9/7/2023		9/7/2023	2800 E FOOTHILL BLVD	1283	X
PA202374812	INDECENT EXPOSURE: M	1 90C-11 314(1)	9/8/2023		9/8/2023	33 EASTERN AVE	1275	Y
PA202375249	BENCH WARRANT/FAILURE TO APPEAR ON FELONY CHARGE	3 90Z-36 978.5	9/8/2023		9/8/2023	N ALTADENA DR / E FOOTHILL I	1202	Y
PA202375428	BENCH WARRANT/FAILURE TO APPEAR ON FELONY CHARGE	1 90Z-36 978.5	9/9/2023		9/9/2023	THOMPSON ALY / S DAISY AVE	1258	Y
PA202375741	F:EVASD PEACE OFFICER:DISREGARD SAFETY	1 90Z-193 2800.2(A)	9/10/2023		9/10/2023	E COLORADO BLVD / N KINNEL	1335	Y
PA202375829	BENCH WARRANT/FAILURE TO APPEAR ON MISDEMEANOR CHARGE	2 90Z-37 978.5	9/10/2023		9/10/2023	3601 E FOOTHILL BLVD	1372	Y
PA202376018	BENCH WARRANT/FAILURE TO APPEAR ON MISDEMEANOR CHARGE	3 90Z-37 978.5	9/11/2023		9/11/2023	3601 E FOOTHILL BLVD	1372	Y
PA202375907	FOUND PROPERTY	1 INC-14 FOUND PROPERTY	9/11/2023		9/11/2023	2540 E COLORADO BLVD	1207	X
PA202376018	OUTSIDE WARRANT -MISD	4 INC-19 OSJ MISD WARRANT	9/11/2023		9/11/2023	3601 E FOOTHILL BLVD	1372	X
PA202375913	INJURY TRAFFIC COLLISION	1 INC-2 901T	9/11/2023		9/11/2023	E COLORADO BLVD / MADRE S	1359	X
PA202376971	PUBLIC NUISANCE	1 90C-1	9/14/2023		9/14/2023	2450 E WALNUT ST	1197	Y
PA202376753	TRESPASSING	1 90J-2 602	9/14/2023		9/14/2023	2632 E WASHINGTON BLVD	1250	Y
PA202377009	MENTAL HEALTH 5150 WIC	1 INC-0 5150WIC	9/14/2023		9/14/2023	2800 E COLORADO BLVD	1274	X
PA202376859	MISSING JUVENILE	1 INC-17 MISSING JUVENILE	9/13/2023		9/14/2023	E FOOTHILL BLVD / N ROSEME	1403	X
PA202376933	OUTSIDE WARRANT -MISD	1 INC-19 OSJ MISD WARRANT	9/14/2023		9/14/2023	3359 E FOOTHILL BLVD	1353	X
PA202376933	OUTSIDE WARRANT -MISD	2 INC-19 OSJ MISD WARRANT	9/14/2023		9/14/2023	3359 E FOOTHILL BLVD	1353	X
PA202376880	INJURY TRAFFIC COLLISION	1 INC-2 901T	9/14/2023		9/14/2023	N SIERRA MADRE BLVD / N ALT	1202	X
PA202377209	BENCH WARRANT/FAILURE TO APPEAR ON MISDEMEANOR CHARGE	3 90Z-37 978.5	9/15/2023		9/15/2023	3121 E COLORADO BLVD	1335	Y
PA202377323	BENCH WARRANT/FAILURE TO APPEAR ON MISDEMEANOR CHARGE	1 90Z-37 978.5	9/15/2023		9/15/2023	E COLORADO BLVD / N VINEDC	1238	Y
PA202377261	MENTAL HEALTH 5150 WIC	1 INC-0 5150WIC	9/15/2023		9/15/2023	2925 E SIERRA MADRE BLVD	1254	X
PA202377186	INJURY TRAFFIC COLLISION	1 INC-2 901T	9/15/2023		9/15/2023	N ALTADENA DR / PALOMA ST	1254	X
PA202377043	RETURNED MISSING JUVENILE	1 INC-27	9/14/2023		9/15/2023	53 S DAISY AVE	1267	X
PA202377512	BENCH WARRANT/FAILURE TO APPEAR ON MISDEMEANOR CHARGE	1 90Z-37 978.5	9/16/2023		9/16/2023	3359 E FOOTHILL BLVD	1353	Y
PA202378144	PROBATION VIOLATION-PROBABLE CAUSE TO REARREST/REVOKE	4 90Z-110 1203.2(A)	9/18/2023		9/18/2023	3121 E COLORADO BLVD	1335	Y
PA202378170	HIT AND RUN RESULTING IN INJURY	1 90Z-153 20001(A)	9/18/2023		9/18/2023	E DEL MAR BLVD / EL NIDO AVE	1317	Y
PA202378050	OUTSIDE WARRANT -MISD	2 INC-19 OSJ MISD WARRANT	9/18/2023		9/18/2023	2717 E COLORADO BLVD	1259	X
PA202378116	SUSPICIOUS CIRCUMSTANCE	1 INC-29 SUSPICIOUS CIRC	9/18/2023		9/18/2023	40 N ALTADENA DR	1214	X
PA202378375	SEX CRIME:INTERCOURSE WITH MINOR UNDER 18	1 36B-0 261.5(A)	9/19/2023		9/19/2023	1395 TROPICAL AVE	1421	Y
PA202378209	BENCH WARRANT/FAILURE TO APPEAR ON FELONY CHARGE	1 90Z-36 978.5	9/19/2023		9/19/2023	SIERRA MADRE VILLA AVE / E C	1354	Y
PA202378279	INJURY TRAFFIC COLLISION	1 INC-2 901T	9/19/2023		9/19/2023	N SAN GABRIEL BLVD / E FOOT	1449	X
PA202378798	LODGING/CAMPING IN THE PARK	1 90Z-304 3.24.110(A)(8)	9/20/2023		9/20/2023	3100 E DEL MAR BLVD	1336	Y
PA202378707	INJURY TRAFFIC COLLISION	1 INC-2 901T	9/20/2023		9/20/2023	E MAPLE ST / N ALTADENA DR	1204	X

	<u>translation</u>	<u>UCR and</u>	<u>occ_date</u>	<u>to_occ_date</u>	<u>rep_date</u>	<u>location</u>	<u>grid</u>	<u>nibrs</u>
PA202378835	BENCH WARRANT/FAILURE TO APPEAR ON FELONY CHARGE	1 90Z-36 978.5	9/21/2023		9/21/2023	OSWEGO ST / S ALTADENA DR	1185	Y
PA202378975	MENTAL HEALTH 5150 WIC	1 INC-0 5150WIC	9/21/2023		9/21/2023	2925 E SIERRA MADRE BLVD	1254	X
PA202378879	FOUND PROPERTY	1 INC-14 FOUND PROPERT	9/21/2023		9/21/2023	NINA ST / N SUNNYSLOPE AVE	1462	X
PA202378835	OUTSIDE WARRANT - FELONY	2 INC-18 OSJ FEL WARRANT	9/21/2023		9/21/2023	OSWEGO ST / S ALTADENA DR	1185	X
PA202379485	OUTSIDE WARRANT -MISD	2 INC-19 OSJ MISD WARRANT	9/22/2023		9/22/2023	3363 E FOOTHILL BLVD	1353	X
PA202379394	NON-INJURY TRAFFIC COLLISION	2 INC-4 902T	9/22/2023		9/22/2023	N ALTADENA DR / N SIERRA M/	1202	X
PA202379394	UNLICENSED DRIVER	1 VC-83 12500(A)	9/22/2023		9/22/2023	N ALTADENA DR / N SIERRA M/	1202	X
PA202380048	DRUNK IN PUBLIC	1 90C-24 647(F)	9/24/2023		9/24/2023	E ORANGE GROVE BLVD / N AL	1230	Y
PA202379938	TRESPASS:REFUSE TO LEAVE PROPERTY	1 90J-26 602(O)	9/24/2023		9/24/2023	169 N HALSTEAD ST	1366	Y
PA202379919	DOMESTIC VIOLENCE:VIOLATION OF PROTECTIVE ORDER	1 90Z-183 273.6(A)	9/24/2023		9/24/2023	2860 E COLORADO BLVD	1291	Y
PA202379950	BENCH WARRANT/FAILURE TO APPEAR ON MISDEMEANOR CHARGE	1 90Z-37 978.5	9/24/2023		9/24/2023	3360 E COLORADO BLVD	1359	Y
PA202379938	BENCH WARRANT/FAILURE TO APPEAR ON MISDEMEANOR CHARGE	2 90Z-37 978.5	9/24/2023		9/24/2023	169 N HALSTEAD ST	1366	Y
PA202380122	MENTAL HEALTH 5150 WIC	1 INC-0 5150WIC	9/24/2023		9/24/2023	2870 E COLORADO BLVD	1291	X
PA202380048	OUTSIDE WARRANT -MISD	2 INC-19 OSJ MISD WARRANT	9/24/2023		9/24/2023	E ORANGE GROVE BLVD / N AL	1230	X
PA202379938	OUTSIDE WARRANT -MISD	3 INC-19 OSJ MISD WARRANT	9/24/2023		9/24/2023	169 N HALSTEAD ST	1366	X
PA202380255	BENCH WARRANT/FAILURE TO APPEAR ON MISDEMEANOR CHARGE	2 90Z-37 978.5	8/25/2023		9/25/2023	3359 E FOOTHILL BLVD	1353	Y
PA202380600	INJURY TRAFFIC COLLISION - CITY PROPERTY DAMAGE	1 901CPD- 901CPD	9/26/2023		9/26/2023	N ALTADENA DR / E FOOTHILL I	1202	X
PA202380560	DOMESTIC VIOLENCE:VIOLATION OF PROTECTIVE ORDER	1 90Z-183 273.6(A)	9/26/2023		9/26/2023	3160 E DEL MAR BLVD	1336	Y
PA202380921	Post Release Community Supervision (PRCS)	4 90Z-332 3455(B)(1)	9/27/2023		9/27/2023	3140 E CALIFORNIA BLVD	1320	X
PA202380921	BENCH WARRANT/FAILURE TO APPEAR ON FELONY CHARGE	3 90Z-36 978.5	9/27/2023		9/27/2023	3140 E CALIFORNIA BLVD	1320	Y
PA202380789	NON-INJURY TRAFFIC COLLISION	1 INC-4 902T	9/27/2023		9/27/2023	2986 NEW YORK DR	1310	X
PA202381401	BENCH WARRANT/FAILURE TO APPEAR ON MISDEMEANOR CHARGE	1 90Z-37 978.5	9/28/2023		9/28/2023	3601 E FOOTHILL BLVD	1372	Y
PA202381187	LOST PROPERTY	1 INC-15 LOST PROPERTY	2/1/2023		9/28/2023	355 CLIFF DR	1377	X
PA202381209	MISSING ADULT	1 INC-16 MISSING ADULT	9/28/2023		9/28/2023	2900 E DEL MAR BLVD	1278	X
PA202381401	OUTSIDE WARRANT -MISD	2 INC-19 OSJ MISD WARRANT	9/28/2023		9/28/2023	3601 E FOOTHILL BLVD	1372	X
PA202381534	LOST PROPERTY	1 INC-15 LOST PROPERTY	2/1/2023		9/29/2023	355 CLIFF DR	1377	X
PA202381620	HIT AND RUN:CAUSE PROPERTY DAMAGE	1 VC-115 20002(A)	9/29/2023		9/29/2023	2376 E COLORADO BLVD	1182	X
PA202381865	OUTSIDE WARRANT - FELONY	2 INC-18 OSJ FEL WARRANT	9/30/2023		9/30/2023	3359 E FOOTHILL BLVD	1353	X
PA202381717	DOCUMENTATION PURPOSES ONLY	1 INC-36 DOCUMENTATION	9/29/2023		9/30/2023	990 VALLEY VIEW AVE	1428	X
PA202381932	INADEQUATE MUFFLERS	4 VC-318 27150(A)	9/30/2023		9/30/2023	E DEL MAR BLVD / MADRE ST	1336	X
PA202381932	SMOG DEVICE: MODIFIED OR MISSING	2 VC-322 27156(B)	9/30/2023		9/30/2023	E DEL MAR BLVD / MADRE ST	1336	X
PA202381932	ALTER / PAINT LICENSE PLATE TO AVOID VISUAL OR ELECTRONIC CAPTURE	3 VC-394 5201.1(C)	9/30/2023		9/30/2023	E DEL MAR BLVD / MADRE ST	1336	X
PA202382183	BURGLARY:POSSESS BURGLARY TOOLS	2 90Z-24 466	10/1/2023		10/1/2023	3855 E FOOTHILL BLVD	1412	Y
PA202382077	OUTSIDE WARRANT - FELONY	2 INC-18 OSJ FEL WARRANT	10/1/2023		10/1/2023	N SUNNYSLOPE AVE / E FOOTH	1298	X
PA202382410	DUI:M:ALCOHOL/0.08 PERCENT OR MORE	1 90D-7 23152(B)	10/2/2023		10/2/2023	E DEL MAR BLVD / S SAN GABR	1263	Y
PA202382288	LOST PROPERTY	1 INC-15 LOST PROPERTY	10/1/2023		10/2/2023	SIERRA MADRE VILLA AVE / E C	1354	X
PA202382317	OVERDOSE	1 INC-22 OVERDOSE	10/2/2023		10/2/2023	2870 E COLORADO BLVD	1291	X
PA202382410	DUI PROBATIONER DRIVING WITH .01% BAC	3 VC-246 23154(A)	10/2/2023		10/2/2023	E DEL MAR BLVD / S SAN GABR	1263	X
PA202382759	DRUNK IN PUBLIC	1 90C-24 647(F)	10/3/2023		10/3/2023	3735 E FOOTHILL BLVD	1403	Y
PA2023800877	HIT AND RUN:CAUSE PROPERTY DAMAGE	1 VC-115 20002(A)	10/3/2023	10/3/2023	10/3/2023	3699 E FOOTHILL BLVD	1372	X
PA202382911	BENCH WARRANT/FAILURE TO APPEAR ON MISDEMEANOR CHARGE	1 90Z-37 978.5	10/4/2023		10/4/2023	227 S ROSEMEAD BLVD	1317	Y
PA202383057	SPEEDING	2 VC-31 22350	10/4/2023		10/4/2023	E DEL MAR BLVD / S VINEDO A'	1243	X
PA202383057	UNLICENSED DRIVER	1 VC-83 12500(A)	10/4/2023		10/4/2023	E DEL MAR BLVD / S VINEDO A'	1243	X
PA202383235	OUTSIDE WARRANT - FELONY	6 INC-18 OSJ FEL WARRANT	10/5/2023		10/5/2023	2424 E WALNUT ST	1176	X
PA202383223	SUSPICIOUS CIRCUMSTANCE	1 INC-29 SUSPICIOUS CIRC	10/5/2017		10/5/2023	355 CLIFF DR	1377	X
PA202383415	BENCH WARRANT/FAILURE TO APPEAR ON FELONY CHARGE	1 90Z-36 978.5	10/6/2023		10/6/2023	2717 E COLORADO BLVD	1259	Y
PA202383404	DRIVING TO LEFT OF DOUBLE LINES	5 VC-149 21460(A)	10/6/2023		10/6/2023	2870 E COLORADO BLVD	1291	X
PA202383404	LIGHTING EQUIPMENT TO BE LIGHTED DURING DARKNESS	4 VC-45 24250	10/6/2023		10/6/2023	2870 E COLORADO BLVD	1291	X
PA202383404	UNLICENSED DRIVER	3 VC-83 12500(A)	10/6/2023		10/6/2023	2870 E COLORADO BLVD	1291	X
PA202383879	INJURY TRAFFIC COLLISION	1 INC-2 901T	10/7/2023		10/7/2023	N ALTADENA DR / E ORANGE G	1230	X
PA2023800884	HIT AND RUN:RUNAWAY VEHICLE:CAUSE PROPERTY DAMAGE	1 VC-116 20002(B)	10/7/2023	10/7/2023	10/7/2023	3429 E FOOTHILL BLVD	1353	X
PA202384027	NON-INJURY TRAFFIC COLLISION	1 INC-4 902T	10/8/2023		10/8/2023	E FOOTHILL BLVD / QUIGLEY A'	1412	X
PA202384382	DUI:M:ALCOHOL	1 90D-6 23152(A)	10/9/2023		10/9/2023	E COLORADO BLVD / N SAN GA	1259	Y
PA202384382	OUTSIDE WARRANT -MISD	4 INC-19 OSJ MISD WARRANT	10/9/2023		10/9/2023	E COLORADO BLVD / N SAN GA	1259	X
PA202384264	SUSPICIOUS CIRCUMSTANCE	1 INC-29 SUSPICIOUS CIRC	10/9/2023		10/9/2023	2885 MORNINGSIDE ST	1292	X
PA202384382	UNLICENSED DRIVER	3 VC-83 12500(A)	10/9/2023		10/9/2023	E COLORADO BLVD / N SAN GA	1259	X
PA202384591	NON-INJURY TRAFFIC COLLISION	1 INC-4 902T	10/10/2023		10/10/2023	3600 E FOOTHILL BLVD	1366	X
PA202384591	UNLICENSED DRIVER	2 VC-83 12500(A)	10/10/2023		10/10/2023	3600 E FOOTHILL BLVD	1366	X
PA202385018	Post Release Community Supervision (PRCS)	1 90Z-332 3455(B)(1)	10/11/2023		10/11/2023	NINA ST / N ALTADENA DR	1214	X
PA202385018	OUTSIDE WARRANT - FELONY	2 INC-18 OSJ FEL WARRANT	10/11/2023		10/11/2023	NINA ST / N ALTADENA DR	1214	X
PA202384882	OUTSIDE WARRANT -MISD	1 INC-19 OSJ MISD WARRANT	10/11/2023		10/11/2023	3745 E FOOTHILL BLVD	1403	X
PA202384983	INJURY TRAFFIC COLLISION	1 INC-2 901T	10/11/2023		10/11/2023	N ALTADENA DR / PALOMA ST	1254	X
PA202385247	BENCH WARRANT/FAILURE TO APPEAR ON MISDEMEANOR CHARGE	2 90Z-37 978.5	10/12/2023		10/12/2023	3018 E COLORADO BLVD	1317	Y
PA202385247	OUTSIDE WARRANT -MISD	3 INC-19 OSJ MISD WARRANT	10/12/2023		10/12/2023	3018 E COLORADO BLVD	1317	X
PA202385592	BENCH WARRANT/FAILURE TO APPEAR ON MISDEMEANOR CHARGE	2 90Z-37 978.5	10/13/2023		10/13/2023	3121 E COLORADO BLVD	1335	Y
PA2023800910	LOST PROPERTY	1 INC-15 LOST PROPERTY	10/6/2023	10/6/2023	10/13/2023	3369 E FOOTHILL BLVD	1353	X
PA202385611	OUTSIDE WARRANT -MISD	2 INC-19 OSJ MISD WARRANT	10/13/2023		10/13/2023	3359 E FOOTHILL BLVD	1353	X
PA202385592	OUTSIDE WARRANT -MISD	3 INC-19 OSJ MISD WARRANT	10/13/2023		10/13/2023	3121 E COLORADO BLVD	1335	X
PA2023800915	HIT AND RUN:CAUSE PROPERTY DAMAGE	1 VC-115 20002(A)	10/14/2023	10/14/2023	10/14/2023	355 N ROSEMEAD BLVD	1372	X
PA202386071	FOUND PROPERTY	1 INC-14	10/15/2023		10/15/2023	2570 E FOOTHILL BLVD	1216	X
PA202386323	RETURNED MISSING JUVENILE	1 INC-27 RETURN JUVENILE	10/15/2023		10/15/2023	3803 E FOOTHILL BLVD	1412	X
PA202386429	LOST PROPERTY	1 INC-15 LOST PROPERTY	10/14/2023	10/14/2023	10/16/2023	2885 NINA ST	1280	X
PA202387101	TRESPASSING	1 90J-2 602	10/18/2023		10/18/2023	3200 RIDA ST	1348	Y
PA202387102	NON-INJURY TRAFFIC COLLISION	1 INC-4 902T	10/18/2023		10/18/2023	LA TIERRA ST / N SAN GABRIEL	1437	X
PA202386901	HIT AND RUN:CAUSE PROPERTY DAMAGE	1 VC-115 20002(A)	10/18/2023		10/18/2023	E WALNUT ST / N HALSTEAD ST	1354	X
PA202387457	DECEASED PERSON	1 INC-12 DECEASED	10/19/2023		10/19/2023	3250 PRIMAVERA ST	1345	X
PA2023800938	HIT AND RUN:CAUSE PROPERTY DAMAGE	1 VC-115 20002(A)	10/18/2023	10/18/2023	10/19/2023	N SAN GABRIEL BLVD / LA TIER	1437	X
PA202387555	BENCH WARRANT/FAILURE TO APPEAR ON FELONY CHARGE	1 90Z-36 978.5	10/20/2023		10/20/2023	139 S DAISY AVE	1263	Y
PA202387536	LOST PROPERTY	1 INC-15 LOST PROPERTY	10/18/2023	10/18/2023	10/20/2023	E WALNUT ST / N HALSTEAD ST	1354	X
PA202387607	BURGLARY:POSSESS BURGLARY TOOLS	2 90Z-24 466	10/21/2023		10/21/2023	3363 E FOOTHILL BLVD	1353	Y
PA202388227	Post Release Community Supervision (PRCS)	1 90Z-332 3455(B)(1)	10/22/2023		10/22/2023	E COLORADO BLVD / N KINNEL	1335	X
PA202388227	OUTSIDE WARRANT - FELONY	2 INC-18 OSJ FEL WARRANT	10/22/2023		10/22/2023	E COLORADO BLVD / N KINNEL	1335	X

	<u>translation</u>	<u>UCR and</u>	<u>occ_date</u>	<u>to_occ_date</u>	<u>rep_date</u>	<u>location</u>	<u>grid</u>	<u>nibrs</u>
PA202388349	HIT AND RUN:CAUSE PROPERTY DAMAGE	1 VC-115 20002(A)	10/22/2023		10/22/2023	2569 E COLORADO BLVD	1214	X
PA202388497	PAROLE REVOCATION	1 90Z-329 3000.8	10/23/2023		10/23/2023	E FOOTHILL BLVD / N HALSTEA	1372	Y
PA202388541	BENCH WARRANT/FAILURE TO APPEAR ON FELONY CHARGE	2 90Z-36 978.5	10/23/2023		10/23/2023	N SAN GABRIEL BLVD / E MAPL	1265	Y
PA202388497	OUTSIDE WARRANT - FELONY	2 INC-18 OSJ FEL WARRANT	10/23/2023		10/23/2023	E FOOTHILL BLVD / N HALSTEA	1372	X
PA202388494	INJURY TRAFFIC COLLISION	1 INC-2 901T	10/23/2023		10/23/2023	3452 E FOOTHILL BLVD	1366	X
PA202388468	NON INJURY TRAFFIC COLLISION - CITY PROPERTY DAMAGE	1 INC-3 902CPD	10/23/2023		10/23/2023	NEW YORK DR / EATON CANYC	1198	X
PA202388422	NON-INJURY TRAFFIC COLLISION	1 INC-4 902T	10/23/2023		10/23/2023	149 N HALSTEAD ST	1366	X
PA202388509	NON-INJURY TRAFFIC COLLISION	1 INC-4 902T	10/23/2023		10/23/2023	N HALSTEAD ST / E FOOTHILL E	1372	X
PA202388511	UNLICENSED DRIVER	1 VC-83 12500(A)	10/23/2023		10/23/2023	E FOOTHILL BLVD / SANTA PAL	1339	X
PA202388541	DRIVING WITH SUSPENDED/REVOKED LICENSE:DUI:SPECIFIC	4 VC-99 14601.2(A)	10/23/2023		10/23/2023	N SAN GABRIEL BLVD / E MAPL	1265	X
PA202388730	HIT AND RUN:CAUSE PROPERTY DAMAGE	1 VC-115 20002(A)	10/24/2023		10/24/2023	355 N ROSEMEAD BLVD	1372	X
PA202389159	BENCH WARRANT/FAILURE TO APPEAR ON MISDEMEANOR CHARGE	4 90Z-37 978.5	10/25/2023		10/25/2023	3121 E COLORADO BLVD	1335	Y
PA202389066	SAFEKEEPING	1 INC-35 SAFEKEEPING	10/25/2023		10/25/2023	425 MERCEDES AVE	1265	X
PA202390612	INJURY TRAFFIC COLLISION	1 INC-2 901T	10/29/2023		10/29/2023	N ROSEMEAD BLVD / E FOOTHI	1403	X
PA202391003	LOITER/ETC:PRIVATE PROPERTY	2 90B-15 647(H)	10/30/2023		10/30/2023	3770 FAIRMEADE RD	1406	Y
PA202391137	DECEASED PERSON	1 INC-12 DECEASED	10/31/2023		10/31/2023	N SAN GABRIEL BLVD / E MAPL	1265	X
PA202391281	SUSPICIOUS CIRCUMSTANCE	1 INC-29 SUSPICIOUS CIRC	10/31/2023		10/31/2023	3580 NEWHAVEN RD	1383	X
PA202391647	BURGLARY:POSSESS BURGLARY TOOLS	3 90Z-24 466	10/20/2023		11/1/2023	3363 E FOOTHILL BLVD	1353	Y
PA202391614	BENCH WARRANT/FAILURE TO APPEAR ON MISDEMEANOR CHARGE	1 90Z-37 978.5	11/1/2023		11/1/2023	2371 E COLORADO BLVD	1176	Y
PA202391652	MENTAL HEALTH 5150 WIC	1 INC-0 5150WIC	11/1/2023		11/1/2023	E COLORADO BLVD / MADRE S	1359	X
PA202391855	HIT AND RUN RESULTING IN INJURY	1 90Z-153 20001(A)	10/31/2023	11/1/2023	11/2/2023	2995 E MAPLE ST	1329	Y
PA202392353	INJURY TRAFFIC COLLISION	1 INC-2 901T	11/3/2023		11/3/2023	E FOOTHILL BLVD / SANTA PAL	1339	X
PA202392563	INDECENT EXPOSURE: M	1 90C-11 314(1)	11/4/2023		11/4/2023	2531 E COLORADO BLVD	1214	Y
PA202392572	RESIST/DELAY/OBSTRUCT PEACE OFFICER	2 90Z-116 148(A)(1)	11/4/2023		11/4/2023	150 N HALSTEAD ST	1366	Y
PA202392647	INJURY TRAFFIC COLLISION	1 INC-2 901T	11/4/2023		11/4/2023	E COLORADO BLVD / N VINEDC	1238	X
PA202392580	OTHER ACCIDENT	1 INC-20 OTHACC	11/4/2023		11/4/2023	2581 E COLORADO BLVD	1214	X
PA202392632	NON-INJURY TRAFFIC COLLISION	1 INC-4 902T	11/4/2023		11/4/2023	2575 PALOMA ST	1254	X
PA202392902	CONTEMPT OF COURT:VIOLATE PROTECTIVE ORDER/ETC	1 90Z-137 166(C)(1)	11/5/2023		11/5/2023	499 VINEYARD PL	1333	Y
PA202392922	UNLICENSED DRIVER	1 VC-83 12500(A)	11/5/2023		11/5/2023	3415 E FOOTHILL BLVD	1353	X
PA202393147	HIT AND RUN:CAUSE PROPERTY DAMAGE	1 VC-115 20002(A)	11/6/2023		11/6/2023	E COLORADO BLVD / MADRE S	1359	X
PA202393388	RECOVERED OUTSIDE STOLEN VEHICLE	1 90Z-330 RECVEH	11/7/2023		11/7/2023	2750 E WASHINGTON BLVD	1250	Y
PA202393554	BENCH WARRANT/FAILURE TO APPEAR ON FELONY CHARGE	2 90Z-36 978.5	11/7/2023		11/8/2023	3360 E COLORADO BLVD	1359	Y
PA202393554	OUTSIDE WARRANT - FELONY	3 INC-18 OSJ FEL WARRANT	11/7/2023		11/8/2023	3360 E COLORADO BLVD	1359	X
PA202393554	OUTSIDE WARRANT -MISD	4 INC-19 OSJ MISD WARRANT	11/7/2023		11/8/2023	3360 E COLORADO BLVD	1359	X
PA202394111	HIT AND RUN RESULTING IN INJURY	1 90Z-153 20001(A)	11/9/2023		11/9/2023	E CALIFORNIA BLVD / S SAN G	1269	Y
PA202393848	BENCH WARRANT/FAILURE TO APPEAR ON FELONY CHARGE	1 90Z-36 978.5	11/9/2023		11/9/2023	2586 E WALNUT ST	1215	Y
PA202394071	HIT AND RUN:CAUSE PROPERTY DAMAGE	1 VC-115 20002(A)	11/9/2023		11/9/2023	E DEL MAR BLVD / S SIERRA M	1183	X
PA202394267	INJURY TRAFFIC COLLISION	1 INC-2 901T	11/10/2023		11/10/2023	N SIERRA MADRE BLVD / E MA	1248	X
PA202394577	LOST PROPERTY	1 INC-15 LOST PROPERTY	11/11/2023		11/11/2023	3131 E ORANGE GROVE BLVD	1311	X
PA202394764	DUI:DRUG	1 90D-9 23152(F)	11/12/2023		11/12/2023	2968 SAN PASQUAL ST	1316	Y
PA202395294	DRUNK IN PUBLIC	1 90C-24 647(F)	11/14/2023		11/14/2023	N ALTADENA DR / PALOMA ST	1254	Y
PA2023801006	HIT AND RUN:CAUSE PROPERTY DAMAGE	1 VC-115 20002(A)	11/13/2023	11/13/2023	11/14/2023	180 N DAISY AVE	1283	X
PA202395555	BENCH WARRANT/FAILURE TO APPEAR ON FELONY CHARGE	1 90Z-36 978.5	11/15/2023		11/15/2023	3121 E COLORADO BLVD	1335	Y
PA202395789	MISSING ADULT	1 INC-16 MISSING ADULT	11/15/2023		11/15/2023	295 S SAN GABRIEL BLVD	1241	X
PA202395760	NON-INJURY TRAFFIC COLLISION	1 INC-4 902T	11/15/2023		11/15/2023	E FOOTHILL BLVD / N SAN GAB	1449	X
PA202396003	DRUNK IN PUBLIC	1 90C-24 647(F)	11/16/2023		11/16/2023	SIERRA MADRE VILLA AVE / E C	1348	Y
PA202396054	INJURY COLLISION - CITY PROPERTY DAMAGE	1 INC-31 901CPD	11/16/2023		11/16/2023	E MAPLE ST / N ALTADENA DR	1204	X
PA202396261	INJURY TRAFFIC COLLISION	1 INC-2 901T	11/17/2023		11/17/2023	S SAN GABRIEL BLVD / ONEIDA	1241	X
PA202396581	BENCH WARRANT/FAILURE TO APPEAR ON MISDEMEANOR CHARGE	2 90Z-41 979	11/18/2023		11/18/2023	3359 E FOOTHILL BLVD	1353	Y
PA202396573	INJURY COLLISION - CITY PROPERTY DAMAGE	1 INC-31 901CPD	11/18/2023		11/19/2023	E SIERRA MADRE BLVD / SIERF	1326	X
PA2023801024	HIT AND RUN:CAUSE PROPERTY DAMAGE	1 VC-115 20002(A)	11/18/2023	11/18/2023	11/19/2023	415 DEL REY AVE	1204	X
PA202397098	BENCH WARRANT/FAILURE TO APPEAR ON MISDEMEANOR CHARGE	3 90Z-37 978.5	11/20/2023		11/20/2023	3121 E COLORADO BLVD	1335	Y
PA202397174	NON-INJURY TRAFFIC COLLISION	1 INC-4 902T	11/20/2023		11/20/2023	E WASHINGTON BLVD / WOODI	1250	X
PA202397236	RECOVERED OUTSIDE STOLEN VEHICLE	1 90Z-330 RECVEH	11/21/2023		11/21/2023	HERMANOS ST / N SIERRA MA	1266	Y
PA202397255	INJURY TRAFFIC COLLISION	1 INC-2 901T	11/21/2023		11/21/2023	E COLORADO BLVD / N KINNEL	1335	X
PA202397286	NON INJURY TRAFFIC COLLISION - CITY PROPERTY DAMAGE	1 INC-3 902CPD	11/21/2023		11/21/2023	HASTINGS RANCH DR / N ROSE	1403	X
PA202397873	FOUND PROPERTY	1 INC-14 FOUND PROPERTY	11/23/2023		11/23/2023	2575 PALOMA ST	1254	X
PA202398166	SOLICIT LEWD ACT IN PUBLIC PLACE	1 90C-23 647(A)	11/24/2023		11/24/2023	3657 E FOOTHILL BLVD	1372	Y
PA202398166	RESIST/DELAY/OBSTRUCT PEACE OFFICER	2 90Z-116 148(A)(1)	11/24/2023		11/24/2023	3657 E FOOTHILL BLVD	1372	Y
PA202398121	BENCH WARRANT/FAILURE TO APPEAR ON MISDEMEANOR CHARGE	1 90Z-37 978.5	11/24/2023		11/24/2023	E WALNUT ST / N SUNNYSLOPE	1280	Y
PA202398121	OUTSIDE WARRANT -MISD	2 INC-19 OSJ MISD WARRANT	11/24/2023		11/24/2023	E WALNUT ST / N SUNNYSLOPE	1280	X
PA202398166	OUTSIDE WARRANT -MISD	4 INC-19 OSJ MISD WARRANT	11/24/2023		11/24/2023	3657 E FOOTHILL BLVD	1372	X
PA202398166	URINATION/DEFECATION IN PUBLIC	3 MC-67 9.26.020	11/24/2023		11/24/2023	3657 E FOOTHILL BLVD	1372	X
PA202398366	INJURY TRAFFIC COLLISION	1 INC-2 901T	11/25/2023		11/25/2023	E COLORADO BLVD / MADRE S	1359	X
PA202398643	NON INJURY TRAFFIC COLLISION - CITY PROPERTY DAMAGE	1 INC-3 902CPD	11/26/2023		11/26/2023	N SIERRA MADRE BLVD / E WAI	1186	X
PA202398649	HIT AND RUN:CAUSE PROPERTY DAMAGE	1 VC-115 20002(A)	11/25/2023		11/26/2023	3363 E FOOTHILL BLVD	1353	X
PA202399124	DRUNK IN PUBLIC	1 90C-24 647(F)	11/28/2023		11/28/2023	2500 E COLORADO BLVD	1207	Y
PA202399334	BENCH WARRANT/FAILURE TO APPEAR ON FELONY CHARGE	2 90Z-36 978.5	11/29/2023		11/29/2023	2619 E COLORADO BLVD	1214	Y
PA202399438	MISSING ADULT	1 INC-16 MISSING ADULT	11/15/2023		11/29/2023	2488 MOHAWK ST	1185	X

Pocket Picking

	Total	8/2023	9/2023	11/2023
Total	4	2	1	1
PETTY THEFT	1	1	0	0
POCKET-PICKING PETTY THEFT	3	1	1	1

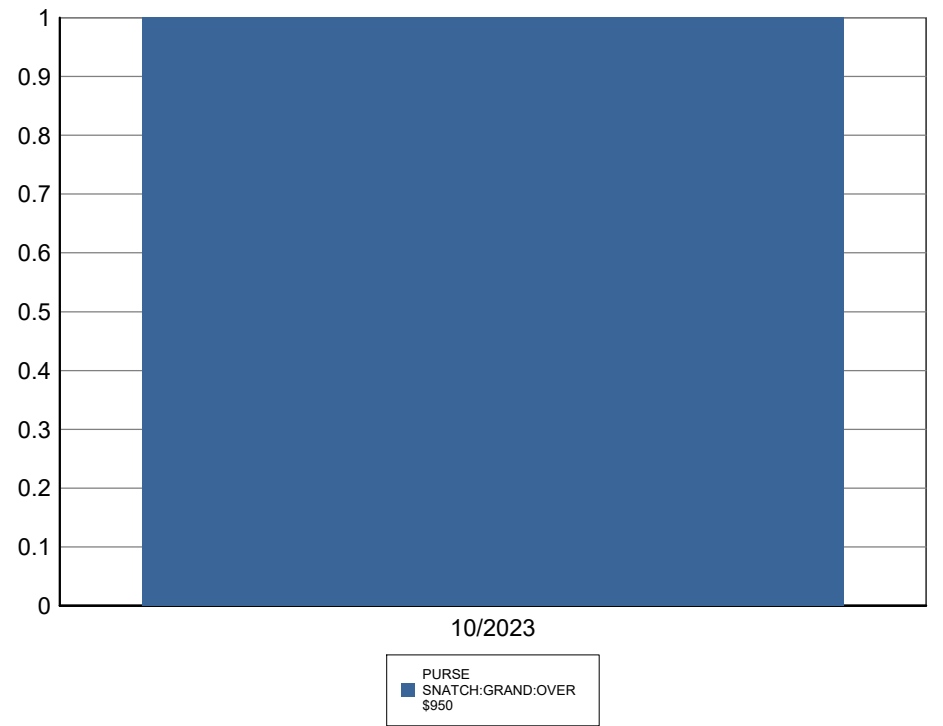


PA2023800733	PETTY THEFT	1	23A-7	484(A)
PA202369606	POCKET-PICKING PETTY THEFT	1	23A-0	488
PA2023800839	POCKET-PICKING PETTY THEFT	1	23A-0	488
PA2023801032	POCKET-PICKING PETTY THEFT	1	23A-0	488

8/15/2023	8/15/2023	8/16/2023	3803 E FOOTHILL BLVD	1412	Y
8/22/2023		8/22/2023	3803 E FOOTHILL BLVD	1412	Y
9/11/2023	9/11/2023	9/15/2023	3601 E FOOTHILL BLVD	1372	Y
11/6/2023	11/6/2023	11/6/2023	3601 E FOOTHILL BLVD	1372	Y

Purse Snatching

	Total	10/2023
Total	1	1
PURSE SNATCH:GRAND:OVER \$950	1	1

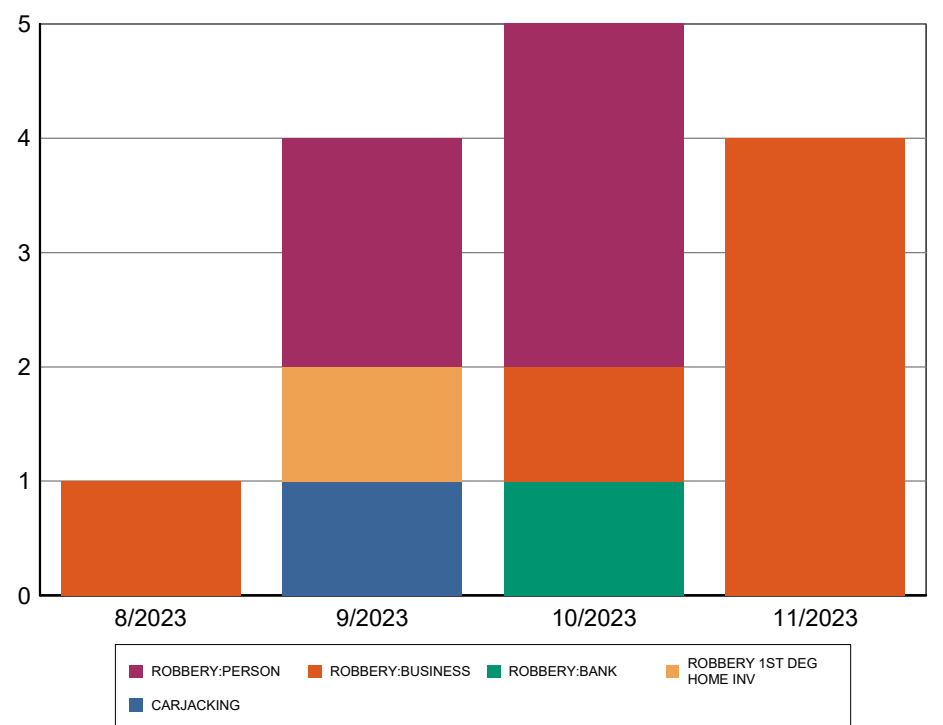


PA202383052	PURSE SNATCH:GRAND:OVER \$950	2	23B-8	487(A)
-------------	-------------------------------	---	-------	--------

10/4/2023		10/4/2023	3359 E FOOTHILL BLVD	1353	Y
-----------	--	-----------	----------------------	------	---

Robbery

	Total	8/2023	9/2023	10/2023	11/2023
Total	14	1	4	5	4
CARJACKING	1	0	1	0	0
ROBBERY 1ST DEG HOME INV	1	0	1	0	0
ROBBERY:BANK	1	0	0	1	0
ROBBERY:BUSINESS	6	1	0	1	4
ROBBERY:PERSON	5	0	2	3	0



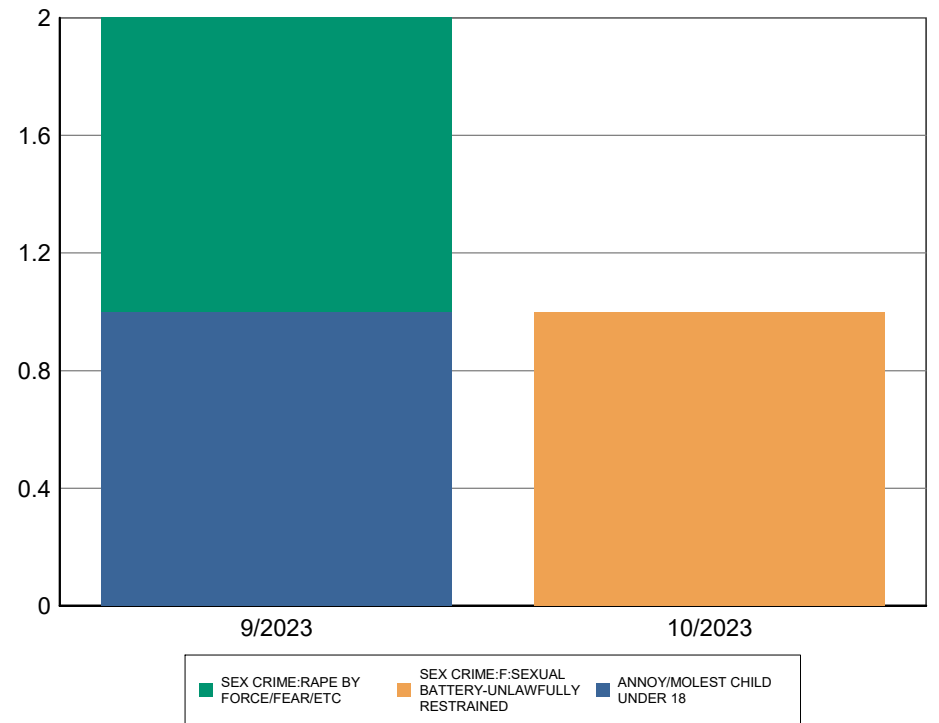
PA202367178	ROBBERY:BUSINESS	1	120-3	211
PA202375829	ROBBERY:PERSON	1	120-1	211
PA202380077	CARJACKING	1	120-13	215(A)
PA202380130	ROBBERY 1ST DEG HOME INV	1	120-4	211
PA202381595	ROBBERY:PERSON	1	120-1	211
PA202382396	ROBBERY:PERSON	1	120-1	211
PA202385023	ROBBERY:PERSON	1	120-1	211
PA202386507	ROBBERY:PERSON	1	120-1	211

8/14/2023		8/14/2023	3425 E COLORADO BLVD	1354	Y
9/10/2023		9/10/2023	3601 E FOOTHILL BLVD	1372	Y
9/24/2023		9/24/2023	3360 E FOOTHILL BLVD	1366	Y
9/24/2023		9/24/2023	2675 LAS LUNAS ST	1228	Y
9/29/2023		9/29/2023	2925 E SIERRA MADRE BLVD	1254	Y
10/2/2023		10/2/2023	3055 E DEL MAR BLVD	1317	Y
10/11/2023	10/11/2023	10/11/2023	2717 E COLORADO BLVD	1259	Y
10/14/2023		10/16/2023	3121 E COLORADO BLVD	1335	Y

	translation	UCR and	occ_date	to_occ_date	rep_date	location	grid	nibrs
PA202390341	ROBBERY:BUSINESS	1 120-3 211	10/28/2023		10/28/2023	3363 E FOOTHILL BLVD	1353	Y
PA202391284	ROBBERY:BANK	1 120-2 211	10/31/2023		10/31/2023	3701 E FOOTHILL BLVD	1403	Y
PA202392673	ROBBERY:BUSINESS	1 120-3 211	11/4/2023		11/4/2023	2480 E FOOTHILL BLVD	1186	Y
PA202393554	ROBBERY:BUSINESS	1 120-3 211	11/7/2023		11/8/2023	3360 E COLORADO BLVD	1359	Y
PA202396581	ROBBERY:BUSINESS	1 120-3 211	11/18/2023		11/18/2023	3359 E FOOTHILL BLVD	1353	Y
PA202396837	ROBBERY:BUSINESS	1 120-3 211	11/19/2023		11/19/2023	3415 E FOOTHILL BLVD	1353	Y

Sex Offenses (Force)

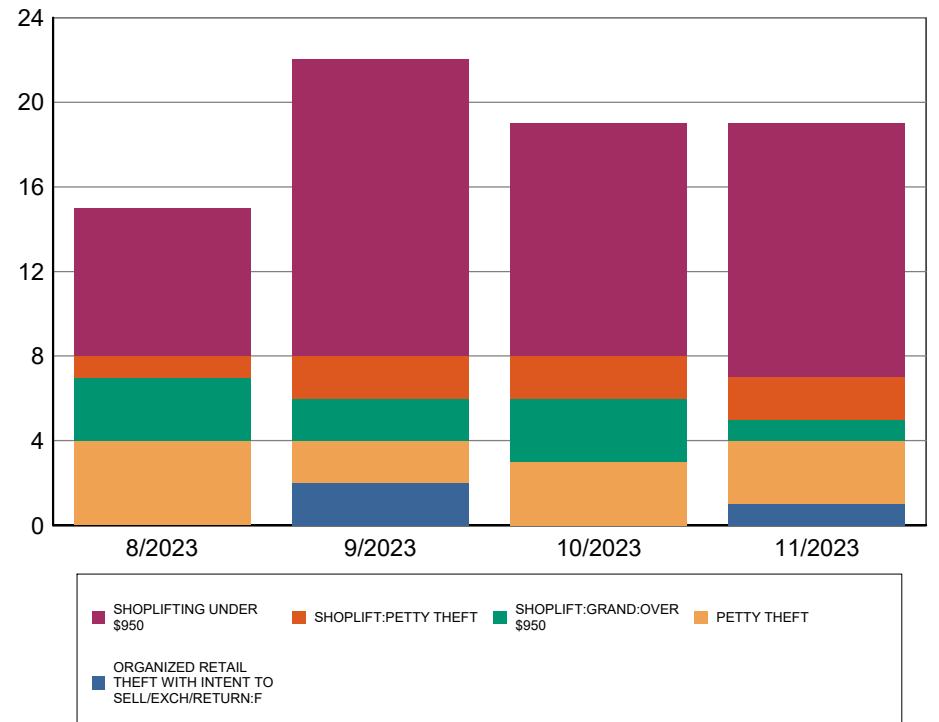
	Total	9/2023	10/2023
Total	3	2	1
ANNOY/MOLEST CHILD UNDER 18	1	1	0
SEX CRIME:F:SEXUAL BATTERY-UNLAWFULL	1	0	1
SEX CRIME:RAPE BY FORCE/FEAR/ETC	1	1	0



PA202378793	ANNOY/MOLEST CHILD UNDER 18	2 11D-17	647.6(A)(1)	9/15/2023	9/15/2023	9/20/2023	470 N HALSTEAD ST	1372	Y
PA202381259	SEX CRIME:RAPE BY FORCE/FEAR/ETC	1 11A-3	261(A)(2)	9/14/2023		9/28/2023	E FOOTHILL BLVD / N KINNELO	1322	Y
PA202389009	SEX CRIME:F:SEXUAL BATTERY-UNLAWFULLY RESTRAINED	3 11D-1	243.4(A)	10/25/2023		10/25/2023	2562 E COLORADO BLVD	1207	Y

Shoplifting

	Total	8/2023	9/2023	10/2023	11/2023
Total	75	15	22	19	19
ORGANIZED RETAIL THEFT WITH INTENT TO SELL/EXCH/RETURN:F	3	0	2	0	1
PETTY THEFT	12	4	2	3	3
SHOPLIFT:GRAND:OVER \$950	9	3	2	3	1
SHOPLIFT:PETTY THEFT	7	1	2	2	2
SHOPLIFTING UNDER \$950	44	7	14	11	12

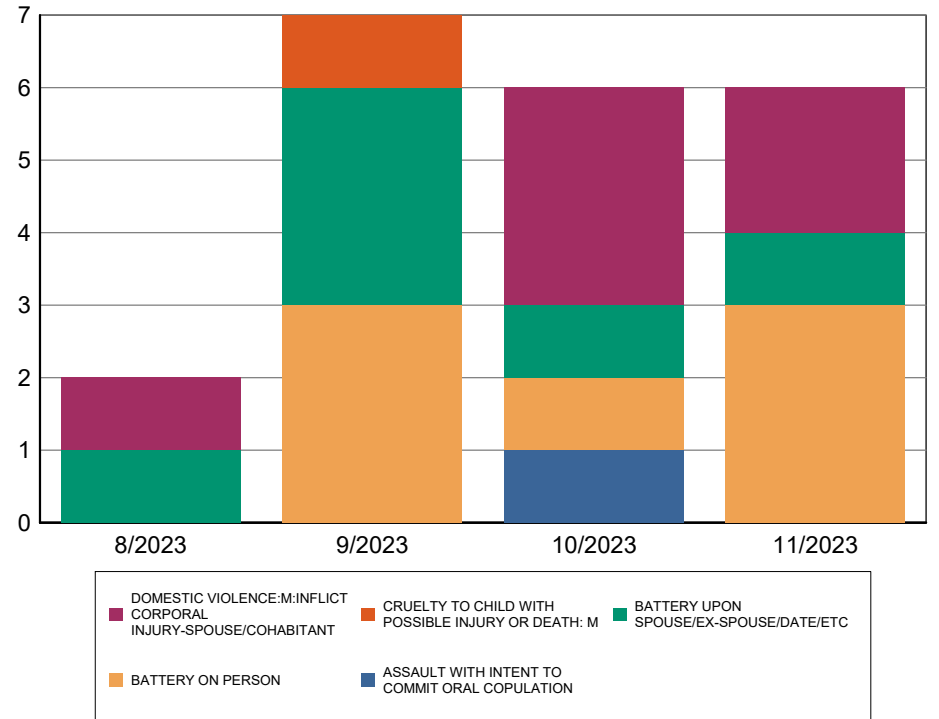


PA202363981	PETTY THEFT	1 23C-6	484(A)	8/4/2023		8/4/2023	3359 E FOOTHILL BLVD	1353	Y
PA202364643	SHOPLIFTING UNDER \$950	1 23C-3	459.5(A)	8/6/2023		8/6/2023	3359 E FOOTHILL BLVD	1353	Y
PA202364777	SHOPLIFTING UNDER \$950	1 23C-3	459.5(A)	8/7/2023		8/7/2023	3359 E FOOTHILL BLVD	1353	Y
PA202365169	SHOPLIFT:GRAND:OVER \$950	1 23C-7	487(A)	8/8/2023		8/8/2023	3359 E FOOTHILL BLVD	1353	Y
PA202365726	SHOPLIFT:PETTY THEFT	1 23C-0	488	8/9/2023		8/9/2023	3363 E FOOTHILL BLVD	1353	Y
PA202366643	SHOPLIFT:GRAND:OVER \$950	1 23C-7	487(A)	8/12/2023		8/12/2023	3363 E FOOTHILL BLVD	1353	Y
PA202368211	PETTY THEFT	1 23C-6	484(A)	8/17/2023		8/17/2023	3745 E FOOTHILL BLVD	1403	Y
PA202368752	SHOPLIFT:GRAND:OVER \$950	1 23C-7	487(A)	8/19/2023		8/19/2023	3660 E FOOTHILL BLVD	1393	Y
PA202369943	SHOPLIFTING UNDER \$950	1 23C-3	459.5(A)	8/23/2023		8/23/2023	3359 E FOOTHILL BLVD	1353	Y
PA202369886	SHOPLIFTING UNDER \$950	1 23C-3	459.5(A)	8/23/2023		8/23/2023	3359 E FOOTHILL BLVD	1353	Y
PA202369929	PETTY THEFT	1 23C-6	484(A)	8/22/2023		8/23/2023	3745 E FOOTHILL BLVD	1403	Y
PA202370202	SHOPLIFTING UNDER \$950	1 23C-3	459.5(A)	8/24/2023		8/24/2023	3745 E FOOTHILL BLVD	1403	Y
PA202371402	SHOPLIFTING UNDER \$950	1 23C-3	459.5(A)	8/28/2023		8/28/2023	3121 E COLORADO BLVD	1335	Y
PA202371823	PETTY THEFT	1 23C-6	484(A)	8/29/2023		8/29/2023	3121 E COLORADO BLVD	1335	Y
PA202372349	SHOPLIFTING UNDER \$950	1 23C-3	459.5(A)	8/31/2023		8/31/2023	3121 E COLORADO BLVD	1335	Y
PA202372861	PETTY THEFT	1 23C-6	484(A)	9/1/2023		9/1/2023	3121 E COLORADO BLVD	1335	Y
PA202372445	SHOPLIFT:GRAND:OVER \$950	1 23C-7	487(A)	8/25/2023		9/1/2023	3745 E FOOTHILL BLVD	1403	Y
PA202373600	SHOPLIFTING UNDER \$950	1 23C-3	459.5(A)	9/4/2023		9/4/2023	3121 E COLORADO BLVD	1335	Y
PA202373687	PETTY THEFT	2 23C-6	484(A)	9/4/2023		9/4/2023	3359 E FOOTHILL BLVD	1353	Y
PA202374435	SHOPLIFT:PETTY THEFT	1 23C-0	488	9/6/2023		9/6/2023	3359 E FOOTHILL BLVD	1353	Y
PA202376625	SHOPLIFTING UNDER \$950	1 23C-3	459.5(A)	9/13/2023		9/13/2023	3363 E FOOTHILL BLVD	1353	Y
PA202377306	SHOPLIFT:PETTY THEFT	1 23C-0	488	9/15/2023		9/15/2023	3359 E FOOTHILL BLVD	1353	Y
PA202377353	SHOPLIFTING UNDER \$950	1 23C-3	459.5(A)	9/15/2023		9/15/2023	3359 E FOOTHILL BLVD	1353	Y
PA202377209	SHOPLIFTING UNDER \$950	1 23C-3	459.5(A)	9/15/2023		9/15/2023	3121 E COLORADO BLVD	1335	Y
PA202377300	SHOPLIFTING UNDER \$950	1 23C-3	459.5(A)	9/15/2023		9/15/2023	3363 E FOOTHILL BLVD	1353	Y
PA202377501	SHOPLIFTING UNDER \$950	1 23C-3	459.5(A)	9/16/2023	9/17/2023	9/17/2023	3359 E FOOTHILL BLVD	1353	Y
PA202378398	SHOPLIFTING UNDER \$950	1 23C-3	459.5(A)	9/19/2023		9/19/2023	3363 E FOOTHILL BLVD	1353	Y
PA202377225	SHOPLIFTING UNDER \$950	1 23C-3	459.5(A)	9/15/2023		9/19/2023	3415 E FOOTHILL BLVD	1353	Y
PA202379485	SHOPLIFTING UNDER \$950	1 23C-3	459.5(A)	9/22/2023		9/22/2023	3363 E FOOTHILL BLVD	1353	Y

	<u>translation</u>	<u>UCR and</u>	<u>occ_date</u>	<u>to_occ_date</u>	<u>rep_date</u>	<u>location</u>	<u>grid</u>	<u>nibrs</u>
PA202380255	SHOPLIFTING UNDER \$950	1 23C-3 459.5(A)	8/25/2023		9/25/2023	3359 E Foothill Blvd	1353	Y
PA202380554	ORGANIZED RETAIL THEFT WITH INTENT TO SELL/EXCH/RETURN:F	1 23C-14 490.4(A)(1)	9/26/2023		9/26/2023	3363 E Foothill Blvd	1353	Y
PA202380055	ORGANIZED RETAIL THEFT WITH INTENT TO SELL/EXCH/RETURN:F	1 23C-14 490.4(A)(1)	9/24/2023		9/26/2023	3359 E Foothill Blvd	1353	Y
PA202381019	SHOPLIFTING UNDER \$950	1 23C-3 459.5(A)	9/27/2023		9/27/2023	3363 E Foothill Blvd	1353	Y
PA202381663	SHOPLIFTING UNDER \$950	1 23C-3 459.5(A)	9/29/2023		9/29/2023	3745 E Foothill Blvd	1403	Y
PA202381648	SHOPLIFTING UNDER \$950	1 23C-3 459.5(A)	9/29/2023		9/29/2023	3359 E Foothill Blvd	1353	Y
PA202381660	SHOPLIFT:GRAND:OVER \$950	1 23C-7 487(A)	9/29/2023		9/29/2023	3745 E Foothill Blvd	1403	Y
PA202381966	SHOPLIFTING UNDER \$950	1 23C-3 459.5(A)	9/30/2023		9/30/2023	3363 E Foothill Blvd	1353	Y
PA202382183	SHOPLIFTING UNDER \$950	1 23C-3 459.5(A)	10/1/2023		10/1/2023	3855 E Foothill Blvd	1412	Y
PA202383052	SHOPLIFT:GRAND:OVER \$950	1 23C-7 487(A)	10/4/2023		10/4/2023	3359 E Foothill Blvd	1353	Y
PA202383871	SHOPLIFTING UNDER \$950	1 23C-3 459.5(A)	10/7/2023		10/7/2023	3745 E Foothill Blvd	1403	Y
PA2023800904	SHOPLIFT:PETTY THEFT	1 23C-0 488	10/2/2023	10/2/2023	10/10/2023	3121 E Colorado Blvd	1335	Y
PA202384590	SHOPLIFT:GRAND:OVER \$950	1 23C-7 487(A)	10/10/2023		10/10/2023	3855 E Foothill Blvd	1412	Y
PA202385311	SHOPLIFTING UNDER \$950	1 23C-3 459.5(A)	10/12/2023		10/12/2023	3363 E Foothill Blvd	1353	Y
PA202385283	PETTY THEFT	1 23C-6 484(A)	10/12/2023		10/12/2023	3363 E Foothill Blvd	1353	Y
PA2023800913	SHOPLIFT:PETTY THEFT	1 23C-0 488	10/7/2023	10/7/2023	10/13/2023	3803 E Foothill Blvd	1412	Y
PA202385592	SHOPLIFTING UNDER \$950	1 23C-3 459.5(A)	10/13/2023		10/13/2023	3121 E Colorado Blvd	1335	Y
PA202385615	SHOPLIFTING UNDER \$950	1 23C-3 459.5(A)	10/13/2023		10/13/2023	3363 E Foothill Blvd	1353	Y
PA202385509	PETTY THEFT	1 23C-6 484(A)	10/13/2023		10/13/2023	3363 E Foothill Blvd	1353	Y
PA202386984	SHOPLIFT:GRAND:OVER \$950	2 23C-7 487(A)	10/18/2023		10/18/2023	2881 E Walnut St	1281	Y
PA202387607	PETTY THEFT	1 23C-6 484(A)	10/21/2023		10/21/2023	3363 E Foothill Blvd	1353	Y
PA202389159	SHOPLIFTING UNDER \$950	1 23C-3 459.5(A)	10/25/2023		10/25/2023	3121 E Colorado Blvd	1335	Y
PA202390362	SHOPLIFTING UNDER \$950	1 23C-3 459.5(A)	10/28/2023		10/28/2023	3363 E Foothill Blvd	1353	Y
PA202390331	SHOPLIFTING UNDER \$950	1 23C-3 459.5(A)	10/28/2023	10/28/2023	10/28/2023	3415 E Foothill Blvd	1353	Y
PA202390395	SHOPLIFTING UNDER \$950	1 23C-3 459.5(A)	10/28/2023		10/28/2023	3363 E Foothill Blvd	1353	Y
PA202390614	SHOPLIFTING UNDER \$950	1 23C-3 459.5(A)	10/29/2023		10/29/2023	3363 E Foothill Blvd	1353	Y
PA202391052	SHOPLIFTING UNDER \$950	1 23C-3 459.5(A)	10/30/2023		10/30/2023	3359 E Foothill Blvd	1353	Y
PA202391647	SHOPLIFT:PETTY THEFT	1 23C-0 488	10/20/2023		11/1/2023	3363 E Foothill Blvd	1353	Y
PA202391649	SHOPLIFTING UNDER \$950	1 23C-3 459.5(A)	11/1/2023		11/1/2023	3363 E Foothill Blvd	1353	Y
PA202393454	SHOPLIFTING UNDER \$950	1 23C-3 459.5(A)	11/7/2023		11/7/2023	3363 E Foothill Blvd	1353	Y
PA202394617	SHOPLIFT:PETTY THEFT	1 23C-0 488	11/11/2023		11/11/2023	3745 E Foothill Blvd	1403	Y
PA202394583	SHOPLIFTING UNDER \$950	1 23C-3 459.5(A)	11/11/2023		11/11/2023	3363 E Foothill Blvd	1353	Y
PA202394616	PETTY THEFT	1 23C-6 484(A)	11/11/2023		11/11/2023	3745 E Foothill Blvd	1403	Y
PA202395121	SHOPLIFTING UNDER \$950	1 23C-3 459.5(A)	11/13/2023		11/13/2023	3359 E Foothill Blvd	1353	Y
PA202396016	SHOPLIFTING UNDER \$950	1 23C-3 459.5(A)	11/16/2023		11/16/2023	3363 E Foothill Blvd	1353	Y
PA202396037	SHOPLIFTING UNDER \$950	1 23C-3 459.5(A)	11/16/2023		11/16/2023	3363 E Foothill Blvd	1353	Y
PA202396200	SHOPLIFTING UNDER \$950	1 23C-3 459.5(A)	11/17/2023		11/17/2023	3121 E Colorado Blvd	1335	Y
PA202396602	PETTY THEFT	1 23C-6 484(A)	11/18/2023		11/18/2023	3363 E Foothill Blvd	1353	Y
PA202396841	SHOPLIFTING UNDER \$950	1 23C-3 459.5(A)	11/19/2023		11/19/2023	3363 E Foothill Blvd	1353	Y
PA202397098	SHOPLIFTING UNDER \$950	1 23C-3 459.5(A)	11/20/2023		11/20/2023	3121 E Colorado Blvd	1335	Y
PA202397351	PETTY THEFT	1 23C-6 484(A)	11/21/2023		11/21/2023	3363 E Foothill Blvd	1353	Y
PA202398131	SHOPLIFT:GRAND:OVER \$950	1 23C-7 487(A)	11/24/2023		11/24/2023	3299 E Colorado Blvd	1335	Y
PA202398311	SHOPLIFTING UNDER \$950	1 23C-3 459.5(A)	11/25/2023		11/25/2023	3363 E Foothill Blvd	1353	Y
PA202398577	SHOPLIFTING UNDER \$950	1 23C-3 459.5(A)	11/26/2023		11/26/2023	3359 E Foothill Blvd	1353	Y
PA202398869	ORGANIZED RETAIL THEFT WITH INTENT TO SELL/EXCH/RETURN:F	1 23C-14 490.4(A)(1)	11/27/2023		11/27/2023	3365 E Foothill Blvd	1353	Y
PA202398929	SHOPLIFTING UNDER \$950	1 23C-3 459.5(A)	11/27/2023		11/27/2023	3363 E Foothill Blvd	1353	Y

Simple Assault

	Total	8/2023	9/2023	10/2023	11/2023
Total	21	2	7	6	6
ASSAULT WITH INTENT TO COMMIT ORAL CO	1	0	0	1	0
BATTERY ON PERSON	7	0	3	1	3
BATTERY UPON SPOUSE/EX-SPOUSE/DATE/E	6	1	3	1	1
CRUELTY TO CHILD WITH POSSIBLE INJURY I	1	0	1	0	0
DOMESTIC VIOLENCE:M:INFLECT CORPORAL	6	1	0	3	2

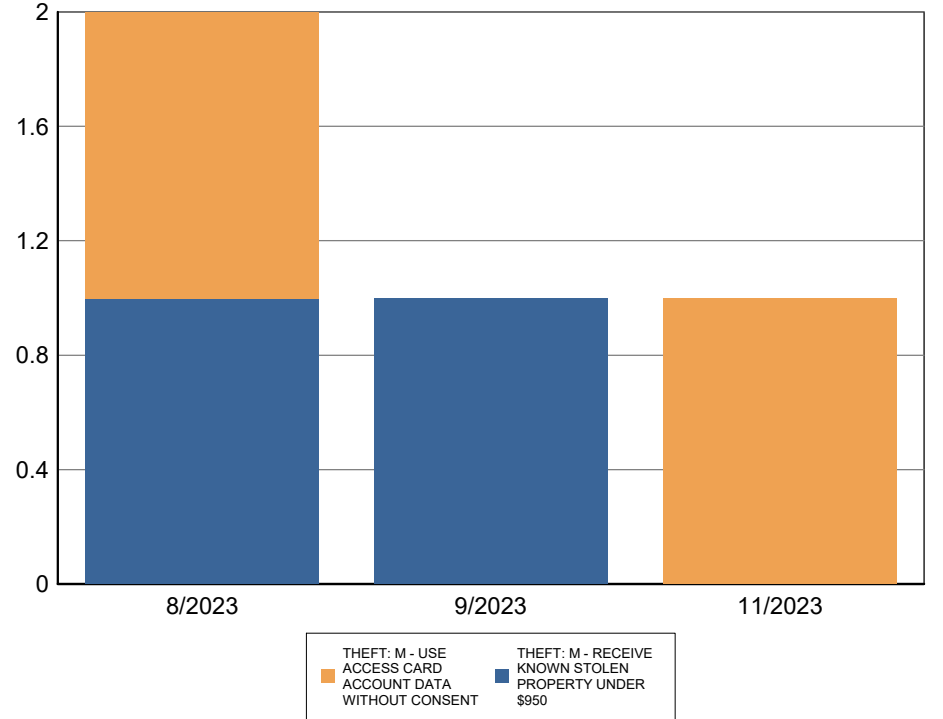


PA202367863	BATTERY UPON SPOUSE/EX-SPOUSE/DATE/ETC	1 13B-35 243(E)(1)	8/16/2023		8/16/2023	3276 MATARO ST	1341	Y
PA202371313	DOMESTIC VIOLENCE:M:INFLECT CORPORAL INJURY-SPOUSE/COHABITANT	1 13B-37 273.5(A)	8/28/2023		8/28/2023	450 CASTANO AVE	1297	Y
PA202372822	BATTERY ON PERSON	1 13B-30 243(A)	9/1/2023		9/2/2023	91 S VINEDO AVE	1223	Y
PA202373389	BATTERY ON PERSON	1 13B-30 243(A)	9/3/2023		9/3/2023	2925 E SIERRA MADRE BLVD	1254	Y
PA202373751	CRUELTY TO CHILD WITH POSSIBLE INJURY OR DEATH: M	1 13B-38 273A(A)	9/4/2023		9/5/2023	85 S SAN GABRIEL BLVD	1240	Y
PA202374686	BATTERY UPON SPOUSE/EX-SPOUSE/DATE/ETC	1 13B-35 243(E)(1)	9/7/2023		9/7/2023	3325 E ORANGE GROVE BLVD	1348	Y
PA202376056	BATTERY ON PERSON	1 13B-30 243(A)	9/11/2023		9/11/2023	2925 E SIERRA MADRE BLVD	1254	Y
PA202377411	BATTERY UPON SPOUSE/EX-SPOUSE/DATE/ETC	2 13B-35 243(E)(1)	9/15/2023		9/16/2023	3545 E FOOTHILL BLVD	1372	Y
PA202381673	BATTERY UPON SPOUSE/EX-SPOUSE/DATE/ETC	1 13B-35 243(E)(1)	9/29/2023		9/29/2023	2842 NINA ST	1284	Y
PA202382750	BATTERY ON PERSON	1 13B-14 242	10/3/2023		10/3/2023	2800 BUTTERCREEK DR	1254	Y
PA202383316	ASSAULT WITH INTENT TO COMMIT ORAL COPULATION	1 13B-4 220	6/23/2003		10/6/2023	3045 1/2 ONEIDA ST	1314	Y
PA202383966	DOMESTIC VIOLENCE:M:INFLECT CORPORAL INJURY-SPOUSE/COHABITANT	1 13B-37 273.5(A)	10/7/2023		10/8/2023	355 CLIFF DR	1377	Y
PA202387540	DOMESTIC VIOLENCE:M:INFLECT CORPORAL INJURY-SPOUSE/COHABITANT	1 13B-37 273.5(A)	10/20/2023		10/20/2023	139 S DAISY AVE	1263	Y
PA202389110	BATTERY UPON SPOUSE/EX-SPOUSE/DATE/ETC	1 13B-35 243(E)(1)	10/25/2023		10/25/2023	N SIERRA MADRE BLVD / E COL	1176	Y

	<u>translation</u>	<u>UCR and</u>	<u>occ_date</u>	<u>to_occ_date</u>	<u>rep_date</u>	<u>location</u>	<u>grid</u>	<u>nibrs</u>
PA202389316	DOMESTIC VIOLENCE:M:INFLECT CORPORAL INJURY-SPOUSE/COHABITANT	1 13B-37 273.5(A)	10/25/2023		10/25/2023	2462 E COLORADO BLVD	1182	Y
PA202392295	BATTERY ON PERSON	2 13B-30 243(A)	11/3/2023		11/3/2023	2925 E SIERRA MADRE BLVD	1254	Y
PA202395091	BATTERY ON PERSON	1 13B-30 243(A)	11/13/2023		11/13/2023	3333 E FOOTHILL BLVD	1353	Y
PA202397936	BATTERY UPON SPOUSE/EX-SPOUSE/DATE/ETC	1 13B-35 243(E)(1)	11/23/2023		11/23/2023	73 ELOISE AVE	1176	Y
PA202398001	DOMESTIC VIOLENCE:M:INFLECT CORPORAL INJURY-SPOUSE/COHABITANT	1 13B-37 273.5(A)	11/24/2023		11/24/2023	2462 E COLORADO BLVD	1182	Y
PA202398403	DOMESTIC VIOLENCE:M:INFLECT CORPORAL INJURY-SPOUSE/COHABITANT	1 13B-37 273.5(A)	11/25/2023		11/25/2023	2892 PALOMA ST	1282	Y
PA202398360	BATTERY ON PERSON	1 13B-30 243(A)	11/24/2023		11/26/2023	2900 E DEL MAR BLVD	1278	Y

Stolen Property

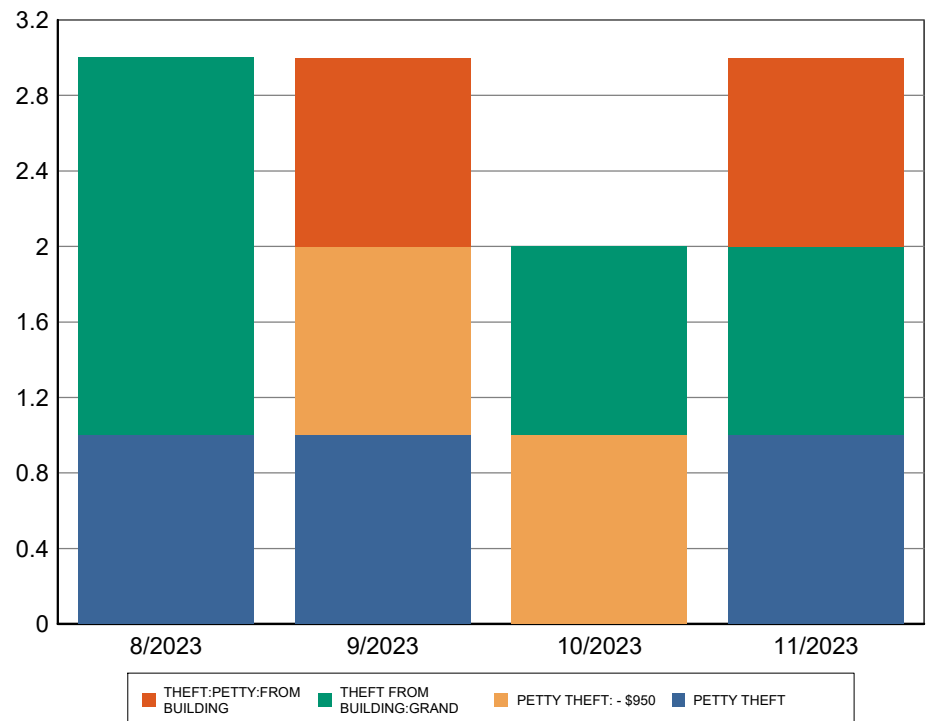
	Total	8/2023	9/2023	11/2023
Total	4	2	1	1
THEFT: M - RECEIVE KNOWN STOLEN PROPE	2	1	1	0
THEFT: M - USE ACCESS CARD ACCOUNT DA	2	1	0	1



PA202364175	THEFT: M - RECEIVE KNOWN STOLEN PROPERTY UNDER \$950	2 280-20 496(A)	8/5/2023		8/5/2023	2870 E COLORADO BLVD	1291	Y
PA202369512	THEFT: M - USE ACCESS CARD ACCOUNT DATA WITHOUT CONSENT	1 280-16 484E(D)	8/22/2023		8/22/2023	632 CASTANO AVE	1299	Y
PA202373575	THEFT: M - RECEIVE KNOWN STOLEN PROPERTY UNDER \$950	3 280-20 496(A)	9/4/2023		9/4/2023	2754 E COLORADO BLVD	1258	Y
PA202397694	THEFT: M - USE ACCESS CARD ACCOUNT DATA WITHOUT CONSENT	1 280-16 484E(D)	11/22/2023		11/22/2023	158 S SIERRA MADRE BLVD	1185	Y

Theft from Building

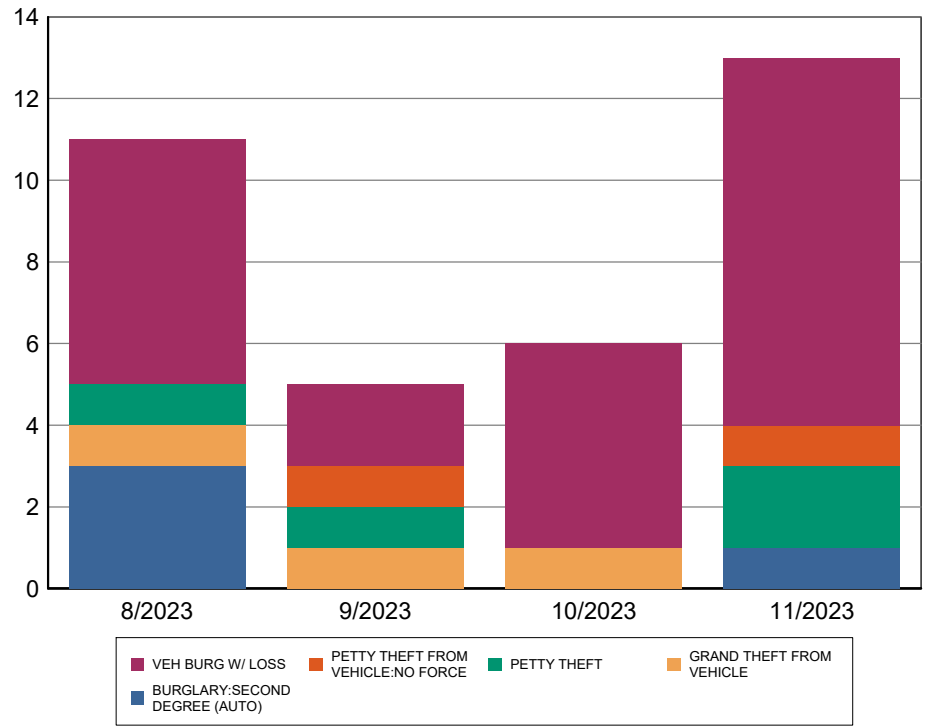
	Total	8/2023	9/2023	10/2023	11/2023
Total	11	3	3	2	3
PETTY THEFT	3	1	1	0	1
PETTY THEFT: - \$950	2	0	1	1	0
THEFT FROM BUILDING:GRAND	4	2	0	1	1
THEFT:PETTY:FROM BUILDING	2	0	1	0	1



PA202363656	THEFT FROM BUILDING:GRAND	1 23D-8 487(A)	8/2/2023	8/2/2023	8/3/2023	3393 E FOOTHILL BLVD	1353	Y
PA2023800694	PETTY THEFT	1 23D-7 484(A)	3/7/2023	3/7/2023	8/5/2023	158 S SIERRA MADRE BLVD	1185	Y
PA202371755	THEFT FROM BUILDING:GRAND	1 23D-8 487(A)	8/29/2023		8/29/2023	3341 E COLORADO BLVD	1335	Y
PA202374675	THEFT:PETTY:FROM BUILDING	1 23D-0 488	9/7/2023		9/7/2023	2925 E SIERRA MADRE BLVD	1254	Y
PA2023800851	PETTY THEFT	1 23D-7 484(A)	9/5/2023	9/5/2023	9/19/2023	2925 E SIERRA MADRE BLVD	1254	Y
PA2023800868	PETTY THEFT: - \$950	1 23D-2 490.2	9/30/2023	9/30/2023	9/30/2023	3121 E COLORADO BLVD	1335	Y
PA2023800883	PETTY THEFT: - \$950	1 23D-2 490.2	10/6/2023	10/6/2023	10/6/2023	3121 E COLORADO BLVD	1335	Y
PA2023800941	THEFT FROM BUILDING:GRAND	1 23D-8 487(A)	9/29/2023	9/29/2023	10/17/2023	3880 E SIERRA MADRE BLVD	1408	Y
PA202395534	THEFT:PETTY:FROM BUILDING	1 23D-0 488	11/15/2023		11/15/2023	2428 E DEL MAR BLVD	1184	Y
PA2023801079	PETTY THEFT	1 23D-7 484(A)	11/17/2023	11/17/2023	11/17/2023	467 N ROSEMEAD BLVD	1372	Y
PA202396610	THEFT FROM BUILDING:GRAND	1 23D-8 487(A)	11/12/2023	11/18/2023	11/20/2023	3360 E FOOTHILL BLVD	1366	Y

Theft from Vehicle

	Total	8/2023	9/2023	10/2023	11/2023
Total	35	11	5	6	13
BURGLARY:SECOND DEGREE (AUTO)	4	3	0	0	1
GRAND THEFT FROM VEHICLE	3	1	1	1	0
PETTY THEFT	4	1	1	0	2
PETTY THEFT FROM VEHICLE:NO FORCE	2	0	1	0	1
VEH BURG W/ LOSS	22	6	2	5	9

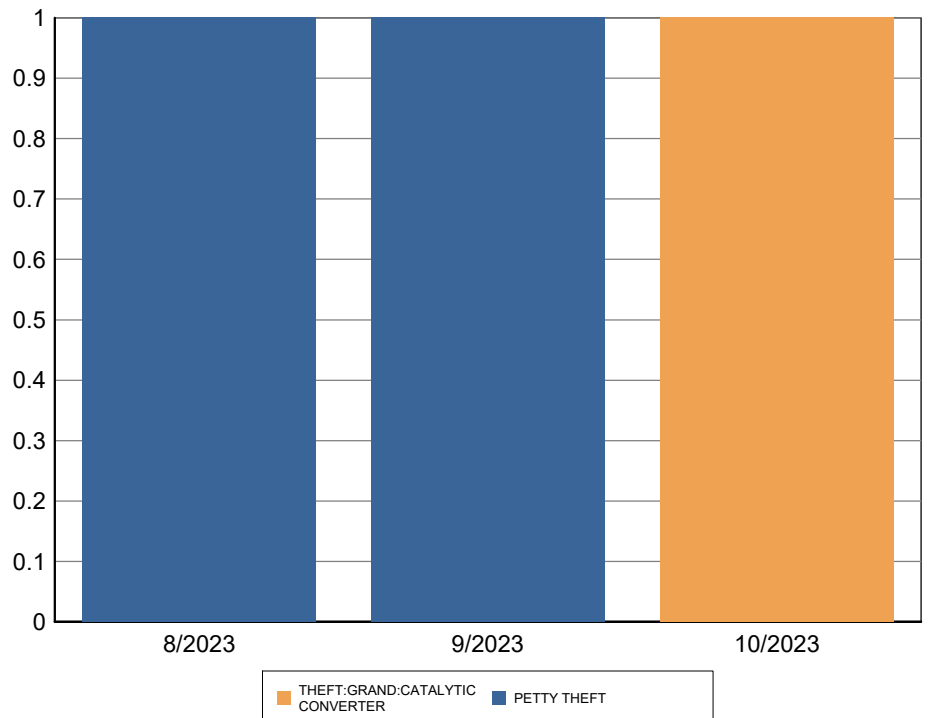


PA202362979	VEH BURG W/ LOSS	2	23F-0	459
PA202364077	VEH BURG W/ LOSS	1	23F-0	459
PA202364240	GRAND THEFT FROM VEHICLE	1	23F-5	487(A)
PA202364548	VEH BURG W/ LOSS	1	23F-0	459
PA202365901	PETTY THEFT	1	23F-4	484(A)
PA202366509	VEH BURG W/ LOSS	1	23F-0	459
PA202370450	BURGLARY:SECOND DEGREE (AUTO)	1	23F-19	460(B)
PA202371209	VEH BURG W/ LOSS	1	23F-0	459
PA2023800827	VEH BURG W/ LOSS	1	23F-0	459
PA202372227	BURGLARY:SECOND DEGREE (AUTO)	1	23F-19	460(B)
PA202372238	BURGLARY:SECOND DEGREE (AUTO)	1	23F-19	460(B)
PA202372829	VEH BURG W/ LOSS	1	23F-0	459
PA202373575	VEH BURG W/ LOSS	2	23F-0	459
PA2023801036	GRAND THEFT FROM VEHICLE	1	23F-5	487(A)
PA2023800872	PETTY THEFT	1	23F-4	484(A)
PA202379021	PETTY THEFT FROM VEHICLE:NO FORCE	1	23F-1	488
PA202383754	VEH BURG W/ LOSS	1	23F-0	459
PA2023800907	GRAND THEFT FROM VEHICLE	1	23F-5	487(A)
PA202387082	VEH BURG W/ LOSS	1	23F-0	459
PA202389741	VEH BURG W/ LOSS	1	23F-0	459
PA202390684	VEH BURG W/ LOSS	1	23F-0	459
PA202390677	VEH BURG W/ LOSS	1	23F-0	459
PA202391486	BURGLARY:SECOND DEGREE (AUTO)	1	23F-19	460(B)
PA202392960	VEH BURG W/ LOSS	1	23F-0	459
PA202392947	VEH BURG W/ LOSS	1	23F-0	459
PA202393185	VEH BURG W/ LOSS	1	23F-0	459
PA202393187	VEH BURG W/ LOSS	1	23F-0	459
PA202393638	VEH BURG W/ LOSS	1	23F-0	459
PA202395246	VEH BURG W/ LOSS	1	23F-0	459
PA202396018	PETTY THEFT FROM VEHICLE:NO FORCE	1	23F-1	488
PA202396409	VEH BURG W/ LOSS	1	23F-0	459
PA2023801046	VEH BURG W/ LOSS	1	23F-0	459
PA202399107	VEH BURG W/ LOSS	1	23F-0	459
PA202399219	PETTY THEFT	1	23F-4	484(A)
PA202399170	PETTY THEFT	1	23F-4	484(A)

8/1/2023		8/1/2023	180 N SAN GABRIEL BLVD	1256	Y
8/4/2023		8/4/2023	355 N ROSEMEAD BLVD	1372	Y
7/25/2023	7/25/2023	8/5/2023	3363 E FOOTHILL BLVD	1353	Y
8/6/2023		8/6/2023	17 ELOISE AVE	1176	Y
8/9/2023	8/10/2023	8/10/2023	360 CLIFF DR	1385	Y
8/12/2023		8/12/2023	1920 N ALTADENA DR	1188	Y
8/25/2023	8/25/2023	8/25/2023	3280 E FOOTHILL BLVD	1322	Y
8/27/2023		8/27/2023	3690 GREENHILL RD	1386	Y
8/30/2023	8/30/2023	8/30/2023	2555 E COLORADO BLVD	1214	Y
8/30/2023	8/31/2023	8/31/2023	3360 E FOOTHILL BLVD	1366	Y
8/30/2023	8/31/2023	8/31/2023	3360 E FOOTHILL BLVD	1366	Y
9/1/2023		9/1/2023	180 N SAN GABRIEL BLVD	1256	Y
9/4/2023		9/4/2023	2754 E COLORADO BLVD	1258	Y
9/9/2023	9/10/2023	9/12/2023	3360 E FOOTHILL BLVD	1366	Y
9/20/2023	9/20/2023	9/20/2023	3325 LAS LUNAS ST	1346	Y
9/21/2023		9/21/2023	2830 E COLORADO BLVD	1274	Y
10/7/2023		10/7/2023	377 SANTA PAULA AVE	1330	Y
10/7/2023	10/8/2023	10/8/2023	44 S SUNNYSLOPE AVE	1302	Y
10/18/2023		10/18/2023	3803 E FOOTHILL BLVD	1412	Y
10/26/2023		10/26/2023	405 SIERRA MADRE VILLA AVE	1344	Y
10/29/2023		10/29/2023	2575 PALOMA ST	1254	Y
10/29/2023		10/29/2023	2575 PALOMA ST	1254	Y
10/31/2023	11/1/2023	11/1/2023	OSWEGO ST / S SIERRA MADRI	1183	Y
11/4/2023		11/5/2023	791 LOMORA AVE	1326	Y
11/5/2023		11/5/2023	180 N SAN GABRIEL BLVD	1256	Y
11/6/2023		11/6/2023	355 N ROSEMEAD BLVD	1372	Y
11/6/2023		11/6/2023	355 N ROSEMEAD BLVD	1372	Y
11/8/2023		11/8/2023	2842 NINA ST	1284	Y
11/14/2023		11/14/2023	355 N ROSEMEAD BLVD	1372	Y
11/16/2023		11/16/2023	2881 E WALNUT ST	1281	Y
11/17/2023		11/17/2023	355 N ROSEMEAD BLVD	1372	Y
11/18/2023	11/18/2023	11/20/2023	355 N ROSEMEAD BLVD	1372	Y
11/28/2023		11/28/2023	3190 ALAMEDA ST	1344	Y
11/27/2023		11/28/2023	487 SIERRA MADRE VILLA AVE	1350	Y
11/27/2023		11/28/2023	3514 E FOOTHILL BLVD	1366	Y

Theft of Vehicle Parts

	Total	8/2023	9/2023	10/2023
Total	3	1	1	1
PETTY THEFT	2	1	1	0
THEFT:GRAND:CATALYTIC CONVERTER	1	0	0	1

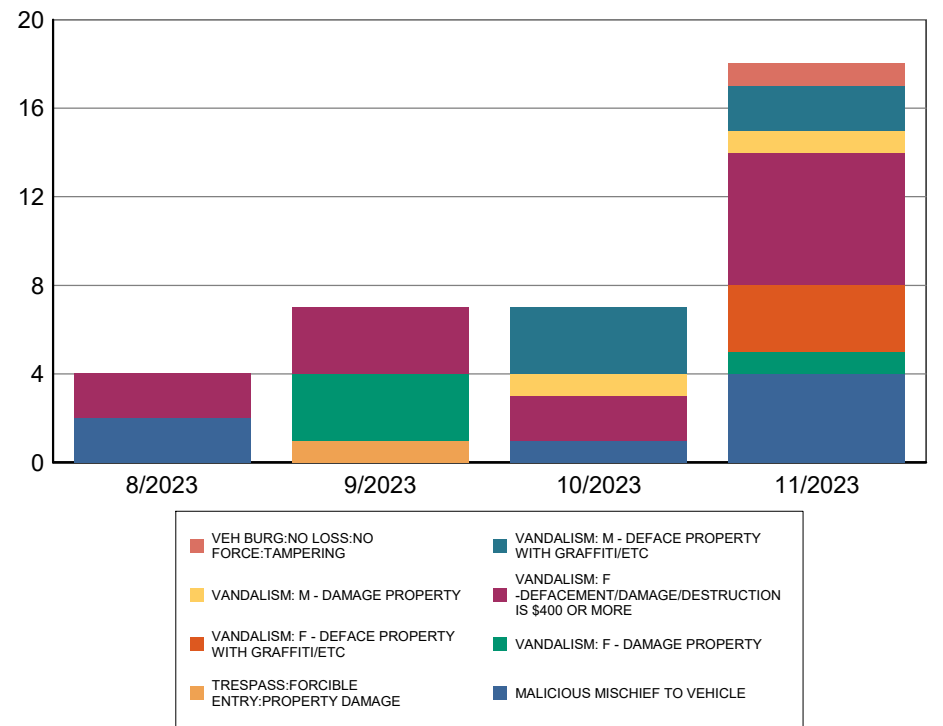


PA202371804	PETTY THEFT	1	23G-9	484(A)
PA2023800841	PETTY THEFT	1	23G-9	484(A)
PA2023800962	THEFT:GRAND:CATALYTIC CONVERTER	1	23G-11	487(A)

8/29/2023		8/29/2023	3485 E COLORADO BLVD	1363	Y
9/16/2023	9/16/2023	9/17/2023	2881 E WALNUT ST	1281	Y
10/30/2023	10/30/2023	10/31/2023	3121 E COLORADO BLVD	1335	Y

Vandalism

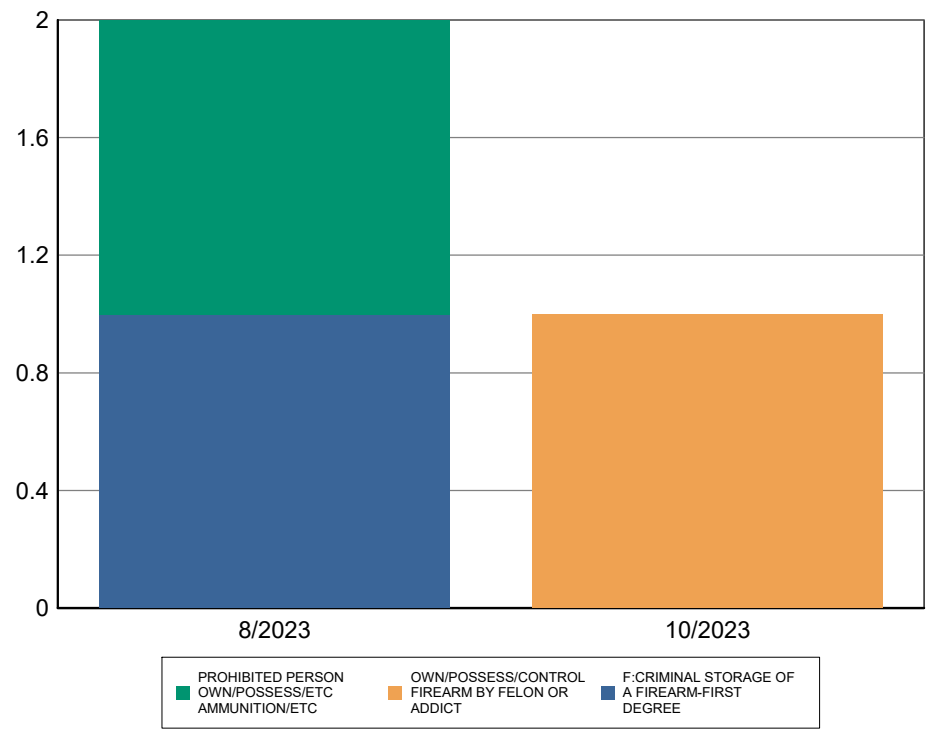
	Total	8/2023	9/2023	10/2023	11/2023
Total	36	4	7	7	18
MALICIOUS MISCHIEF TO VEHICLE	7	2	0	1	4
TRESPASS:FORCIBLE ENTRY:PROPERTY DAI	1	0	1	0	0
VANDALISM: F - DAMAGE PROPERTY	4	0	3	0	1
VANDALISM: F - DEFACE PROPERTY WITH GF	3	0	0	0	3
VANDALISM: F -DEFACEMENT/DAMAGE/DEST	13	2	3	2	6
VANDALISM: M - DAMAGE PROPERTY	2	0	0	1	1
VANDALISM: M - DEFACE PROPERTY WITH GI	5	0	0	3	2
VEH BURG:NO LOSS:NO FORCE:TAMPERING	1	0	0	0	1



PA202364575	MALICIOUS MISCHIEF TO VEHICLE	1	290-17	10853	8/6/2023		8/6/2023	41 ELOISE AVE	1176	Y
PA2023800732	MALICIOUS MISCHIEF TO VEHICLE	1	290-17	10853	8/15/2023	8/16/2023	8/16/2023	180 N VINEDO AVE	1242	Y
PA202368421	VANDALISM: F -DEFACEMENT/DAMAGE/DESTRUCTION IS \$400 OR MORE	1	290-37	594(B)(1)	8/18/2023		8/18/2023	N SAN GABRIEL BLVD / E FOOT	1449	Y
PA202371289	VANDALISM: F -DEFACEMENT/DAMAGE/DESTRUCTION IS \$400 OR MORE	1	290-37	594(B)(1)	8/25/2023		8/28/2023	3360 E FOOTHILL BLVD	1366	Y
PA2023800813	VANDALISM: F - DAMAGE PROPERTY	1	290-33	594(A)(2)	7/30/2023	9/5/2023	9/5/2023	2797 E FOOTHILL BLVD	1451	Y
PA202377411	VANDALISM: F -DEFACEMENT/DAMAGE/DESTRUCTION IS \$400 OR MORE	3	290-37	594(B)(1)	9/15/2023		9/16/2023	3545 E FOOTHILL BLVD	1372	Y
PA202377860	VANDALISM: F - DAMAGE PROPERTY	1	290-33	594(A)(2)	9/17/2023		9/17/2023	3121 E COLORADO BLVD	1335	Y
PA202378050	VANDALISM: F -DEFACEMENT/DAMAGE/DESTRUCTION IS \$400 OR MORE	1	290-37	594(B)(1)	9/18/2023		9/18/2023	2717 E COLORADO BLVD	1259	Y
PA202380025	VANDALISM: F -DEFACEMENT/DAMAGE/DESTRUCTION IS \$400 OR MORE	3	290-37	594(B)(1)	9/24/2023		9/24/2023	3299 E COLORADO BLVD	1335	Y
PA2023800864	VANDALISM: F - DAMAGE PROPERTY	1	290-33	594(A)(2)	9/26/2023	9/27/2023	9/27/2023	180 N VINEDO AVE	1242	Y
PA2023800977	TRESPASS:FORCIBLE ENTRY:PROPERTY DAMAGE	1	290-10	603	9/28/2023	9/28/2023	9/29/2023	3363 E FOOTHILL BLVD	1353	Y
PA202383938	VANDALISM: F -DEFACEMENT/DAMAGE/DESTRUCTION IS \$400 OR MORE	1	290-37	594(B)(1)	10/7/2023		10/8/2023	3609 E FOOTHILL BLVD	1372	Y
PA202388436	VANDALISM: M - DEFACE PROPERTY WITH GRAFFITI/ETC	1	290-32	594(A)(1)	10/23/2023		10/23/2023	2555 E COLORADO BLVD	1214	Y
PA2023800953	MALICIOUS MISCHIEF TO VEHICLE	1	290-17	10853	10/25/2023	10/25/2023	10/26/2023	467 N ROSEMEAD BLVD	1372	Y
PA202389484	VANDALISM: M - DEFACE PROPERTY WITH GRAFFITI/ETC	1	290-32	594(A)(1)	10/26/2023		10/26/2023	2581 E COLORADO BLVD	1214	Y
PA2023800957	VANDALISM: M - DAMAGE PROPERTY	1	290-34	594(A)(2)	10/27/2023	10/27/2023	10/28/2023	RIVIERA DR / E SIERRA MADRE	1374	Y
PA202390746	VANDALISM: F -DEFACEMENT/DAMAGE/DESTRUCTION IS \$400 OR MORE	1	290-37	594(B)(1)	10/29/2023		10/29/2023	3601 E FOOTHILL BLVD	1372	Y
PA202390852	VANDALISM: M - DEFACE PROPERTY WITH GRAFFITI/ETC	1	290-32	594(A)(1)	10/30/2023		10/30/2023	2555 E COLORADO BLVD	1214	Y
PA202391414	VANDALISM: F - DEFACE PROPERTY WITH GRAFFITI/ETC	1	290-31	594(A)(1)	11/1/2023	11/1/2023	11/1/2023	40 N ALTADENA DR	1214	Y
PA202391579	VANDALISM: M - DEFACE PROPERTY WITH GRAFFITI/ETC	1	290-32	594(A)(1)	11/1/2023		11/1/2023	355 N ROSEMEAD BLVD	1372	Y
PA202392034	VANDALISM: F -DEFACEMENT/DAMAGE/DESTRUCTION IS \$400 OR MORE	1	290-37	594(B)(1)	11/2/2023		11/2/2023	2376 E COLORADO BLVD	1182	Y
PA2023801040	MALICIOUS MISCHIEF TO VEHICLE	1	290-17	10853	11/4/2023	11/4/2023	11/4/2023	490 N SUNNYSLOPE AVE	1309	Y
PA202393638	MALICIOUS MISCHIEF TO VEHICLE	2	290-17	10853	11/8/2023		11/8/2023	2842 NINA ST	1284	Y
PA202394971	VANDALISM: F - DEFACE PROPERTY WITH GRAFFITI/ETC	1	290-31	594(A)(1)	11/13/2023		11/13/2023	2555 E COLORADO BLVD	1214	Y
PA202395870	VANDALISM: F - DEFACE PROPERTY WITH GRAFFITI/ETC	1	290-31	594(A)(1)	11/15/2023	11/16/2023	11/16/2023	40 N ALTADENA DR	1214	Y
PA202395876	VANDALISM: F -DEFACEMENT/DAMAGE/DESTRUCTION IS \$400 OR MORE	1	290-37	594(B)(1)	11/16/2023		11/16/2023	2500 E FOOTHILL BLVD	1216	Y
PA2023801017	MALICIOUS MISCHIEF TO VEHICLE	1	290-17	10853	11/7/2023	11/7/2023	11/18/2023	3425 E COLORADO BLVD	1354	Y
PA202396493	VANDALISM: M - DAMAGE PROPERTY	2	290-34	594(A)(2)	11/17/2023		11/18/2023	2840 E FOOTHILL BLVD	1283	Y
PA202396928	VANDALISM: F - DAMAGE PROPERTY	1	290-33	594(A)(2)	11/19/2023		11/19/2023	3240 E ORANGE GROVE BLVD	1329	Y
PA202396927	VANDALISM: F -DEFACEMENT/DAMAGE/DESTRUCTION IS \$400 OR MORE	1	290-37	594(B)(1)	11/19/2023		11/19/2023	530 MERCEDES AVE	1271	Y
PA2023801046	MALICIOUS MISCHIEF TO VEHICLE	2	290-17	10853	11/18/2023	11/18/2023	11/20/2023	355 N ROSEMEAD BLVD	1372	Y
PA202396946	VANDALISM: F -DEFACEMENT/DAMAGE/DESTRUCTION IS \$400 OR MORE	1	290-37	594(B)(1)	11/20/2023		11/20/2023	3260 DEL VINA ST	1350	Y
PA202397318	VANDALISM: F -DEFACEMENT/DAMAGE/DESTRUCTION IS \$400 OR MORE	2	290-37	594(B)(1)	11/21/2023		11/21/2023	3247 LA TIERRA ST	1342	Y
PA202397363	VANDALISM: F -DEFACEMENT/DAMAGE/DESTRUCTION IS \$400 OR MORE	1	290-37	594(B)(1)	11/21/2023		11/21/2023	3600 E SIERRA MADRE BLVD	1370	Y
PA202398325	VEH BURG:NO LOSS:NO FORCE:TAMPERING	1	290-16	10852	11/25/2023	11/25/2023	11/25/2023	600 N ROSEMEAD BLVD	1370	Y
PA202398771	VANDALISM: M - DEFACE PROPERTY WITH GRAFFITI/ETC	1	290-32	594(A)(1)	11/27/2023		11/27/2023	2555 E COLORADO BLVD	1214	Y

Weapons

	Total	8/2023	10/2023
Total	3	2	1
F:CRIMINAL STORAGE OF A FIREARM-FIRST I	1	1	0
OWN/POSSESS/CONTROL FIREARM BY FELO	1	0	1
PROHIBITED PERSON OWN/POSSESS/ETC AM	1	1	0



PA202367476	F:CRIMINAL STORAGE OF A FIREARM-FIRST DEGREE	4	520-129	25100(A)	8/15/2023	8/15/2023	3677 E FOOTHILL BLVD	1372	Y
PA202372566	PROHIBITED PERSON OWN/POSSESS/ETC AMMUNITION/ETC	2	520-192	30305(A)(1)	8/31/2023	8/31/2023	3341 E FOOTHILL BLVD	1353	Y
PA202383235	OWN/POSSESS/CONTROL FIREARM BY FELON OR ADDICT	1	520-173	29800(A)(1)	10/5/2023	10/5/2023	2424 E WALNUT ST	1176	Y

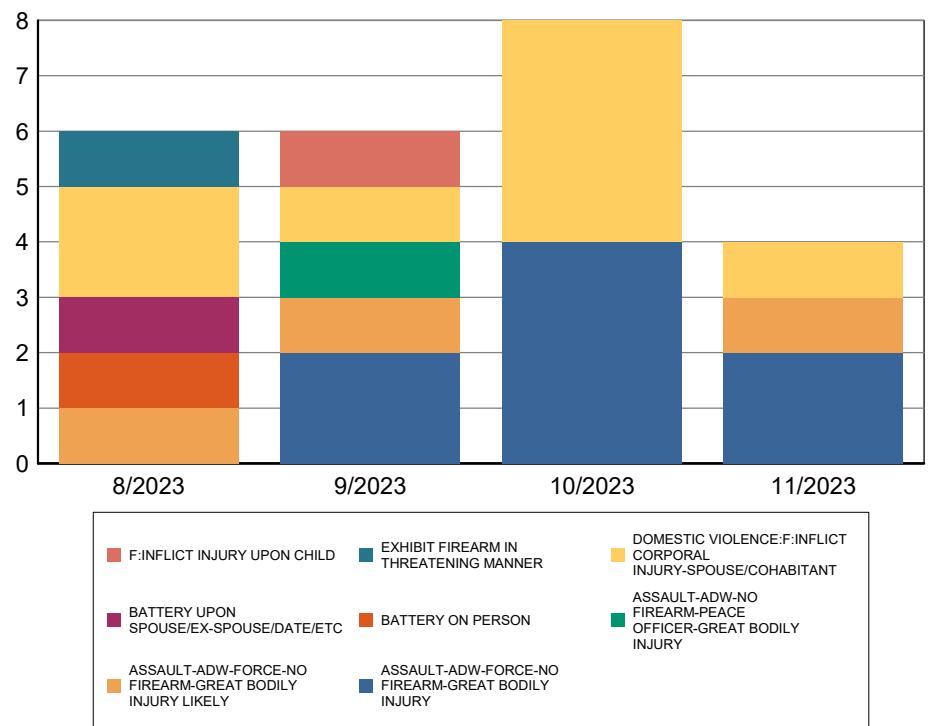
CSA 5

Violations by Month

	8/2023	9/2023	10/2023	11/2023	Total
Aggravated Assault	6	6	8	4	24
Arson	2	0	1	2	5
Burglary	7	8	7	5	27
Counterfeit/Forgery	0	1	4	3	8
Credit Card/ATM Fraud	0	0	1	0	1
Drug Equip Violations	16	12	11	11	50
Drug Violations	9	6	7	9	31
False Pretense/Swindle	3	5	2	5	15
ID Theft	3	3	2	1	9
Impersonation	2	0	5	2	9
Intimidation	4	5	4	2	15
Kidnapping/Abduction	0	0	1	0	1
Larceny-All Other	26	23	14	22	85
Motor Vehicle Theft	3	8	4	4	19
Murder	1	0	0	0	1
Other	158	151	150	123	582
Pocket Picking	1	1	1	0	3
Robbery	4	5	1	3	13
Sex Offenses (Force)	2	2	0	1	5
Shoplifting	10	25	20	19	74
Simple Assault	11	9	8	6	34
Stolen Property	3	3	2	0	8
Theft from Building	3	2	1	4	10
Theft from Vehicle	9	12	13	8	42
Theft of Vehicle Parts	1	3	1	4	9
Vandalism	14	16	17	15	62
Weapons	0	1	3	1	5
Total	298	307	288	254	1,147

Aggravated Assault

	Total	8/2023	9/2023	10/2023	11/2023
Total	24	6	6	8	4
ASSAULT-ADW-FORCE-NO FIREARM-GREAT I	8	0	2	4	2
ASSAULT-ADW-FORCE-NO FIREARM-GREAT I	3	1	1	0	1
ASSAULT-ADW-NO FIREARM-PEACE OFFICER	1	0	1	0	0
BATTERY ON PERSON	1	1	0	0	0
BATTERY UPON SPOUSE/EX-SPOUSE/DATE/E	1	1	0	0	0
DOMESTIC VIOLENCE:F:INFLICT CORPORAL I	8	2	1	4	1
EXHIBIT FIREARM IN THREATENING MANNER	1	1	0	0	0
F:INFLICT INJURY UPON CHILD	1	0	1	0	0

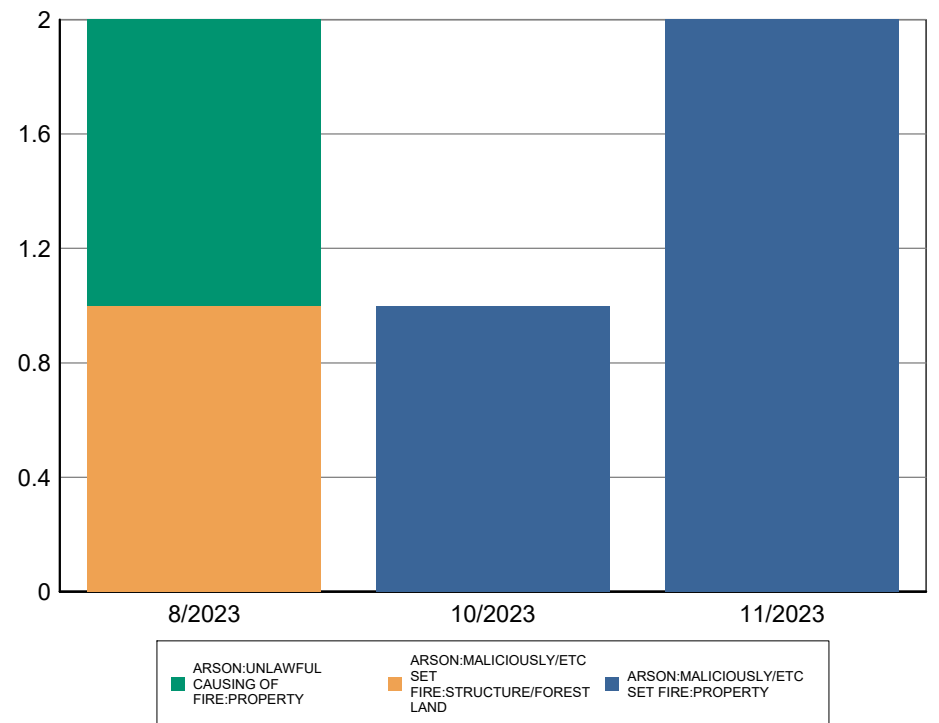


PA202365986	BATTERY ON PERSON	1	13A-63	243(A)	8/10/2023	8/10/2023	E COLORADO BLVD / N OAK KN	706	Y
PA202366954	EXHIBIT FIREARM IN THREATENING MANNER	1	13A-129	417(A)(2)(B)	8/13/2023	8/13/2023	85 E HOLLY ST	453	Y
PA202366780	DOMESTIC VIOLENCE:F:INFLICT CORPORAL INJURY-SPOUSE/COHABITANT	1	13A-88	273.5(A)	8/13/2023	8/13/2023	235 E HOLLY ST	495	Y
PA202369019	ASSAULT-ADW-FORCE-NO FIREARM-GREAT BODILY INJURY LIKELY	1	13A-75	245(A)(1)	8/20/2023	8/20/2023	235 E HOLLY ST	495	Y
PA202370226	DOMESTIC VIOLENCE:F:INFLICT CORPORAL INJURY-SPOUSE/COHABITANT	1	13A-88	273.5(A)	8/24/2023	8/24/2023	TERRACE DR / W COLORADO E	219	Y
PA202371269	BATTERY UPON SPOUSE/EX-SPOUSE/DATE/ETC	2	13A-69	243(E)(1)	8/28/2023	8/28/2023	163 N MARENGO AVE	471	Y
PA202375108	ASSAULT-ADW-NO FIREARM-PEACE OFFICER-GREAT BODILY INJURY	1	13A-81	245(C)	9/8/2023	9/8/2023	401 S LAKE AVE	734	Y
PA202376039	ASSAULT-ADW-FORCE-NO FIREARM-GREAT BODILY INJURY	1	13A-74	245(A)(1)	9/11/2023	9/11/2023	235 E HOLLY ST	495	Y
PA202377409	DOMESTIC VIOLENCE:F:INFLICT CORPORAL INJURY-SPOUSE/COHABITANT	1	13A-88	273.5(A)	9/15/2023	9/15/2023	E COLORADO BLVD / N CATALII	817	Y
PA202377439	ASSAULT-ADW-FORCE-NO FIREARM-GREAT BODILY INJURY	1	13A-74	245(A)(1)	9/16/2023	9/16/2023	N FAIR OAKS AVE / W COLORAI	1440	Y
PA202377885	F:INFLICT INJURY UPON CHILD	1	13A-96	273D(A)	9/17/2023	9/17/2023	E CORSON ST / N FAIR OAKS A	404	Y

	<u>translation</u>	<u>UCR and</u>	<u>occ_date</u>	<u>to_occ_date</u>	<u>rep_date</u>	<u>location</u>	<u>grid</u>	<u>nibrs</u>
PA202381414	ASSAULT-ADW-FORCE-NO FIREARM-GREAT BODILY INJURY LIKELY	2 13A-75 245(A)(1)	9/29/2023		9/29/2023	100 W GREEN ST	320	Y
PA202382311	ASSAULT-ADW-FORCE-NO FIREARM-GREAT BODILY INJURY	1 13A-74 245(A)(1)	10/2/2023		10/2/2023	185 N CATALINA AVE	792	Y
PA202382644	ASSAULT-ADW-FORCE-NO FIREARM-GREAT BODILY INJURY	1 13A-74 245(A)(1)	10/3/2023		10/3/2023	74 N PASADENA AVE	343	Y
PA202385524	DOMESTIC VIOLENCE:F:INFLECT CORPORAL INJURY-SPOUSE/COHABITANT	1 13A-88 273.5(A)	10/9/2023		10/13/2023	191 N LOS ROBLES AVE	559	Y
PA202386151	DOMESTIC VIOLENCE:F:INFLECT CORPORAL INJURY-SPOUSE/COHABITANT	1 13A-88 273.5(A)	10/15/2023		10/15/2023	960 E WALNUT ST	792	Y
PA202387207	DOMESTIC VIOLENCE:F:INFLECT CORPORAL INJURY-SPOUSE/COHABITANT	1 13A-88 273.5(A)	10/19/2023		10/19/2023	280 N OAKLAND AVE	621	Y
PA202388968	ASSAULT-ADW-FORCE-NO FIREARM-GREAT BODILY INJURY	1 13A-74 245(A)(1)	10/24/2023		10/24/2023	235 E HOLLY ST	495	Y
PA202389441	ASSAULT-ADW-FORCE-NO FIREARM-GREAT BODILY INJURY	1 13A-74 245(A)(1)	10/26/2023		10/26/2023	1045 LOCUST ST	809	Y
PA202390153	DOMESTIC VIOLENCE:F:INFLECT CORPORAL INJURY-SPOUSE/COHABITANT	1 13A-88 273.5(A)	10/27/2023		10/28/2023	280 N OAKLAND AVE	621	Y
PA202392730	DOMESTIC VIOLENCE:F:INFLECT CORPORAL INJURY-SPOUSE/COHABITANT	1 13A-88 273.5(A)	11/4/2023		11/4/2023	280 N OAKLAND AVE	621	Y
PA202393139	ASSAULT-ADW-FORCE-NO FIREARM-GREAT BODILY INJURY	1 13A-74 245(A)(1)	11/6/2023		11/6/2023	777 E COLORADO BLVD	706	Y
PA202397473	ASSAULT-ADW-FORCE-NO FIREARM-GREAT BODILY INJURY	1 13A-74 245(A)(1)	11/21/2023		11/21/2023	777 E COLORADO BLVD	706	Y
PA202399128	ASSAULT-ADW-FORCE-NO FIREARM-GREAT BODILY INJURY LIKELY	1 13A-75 245(A)(1)	11/28/2023		11/28/2023	275 S RAYMOND AVE	410	Y

Arson

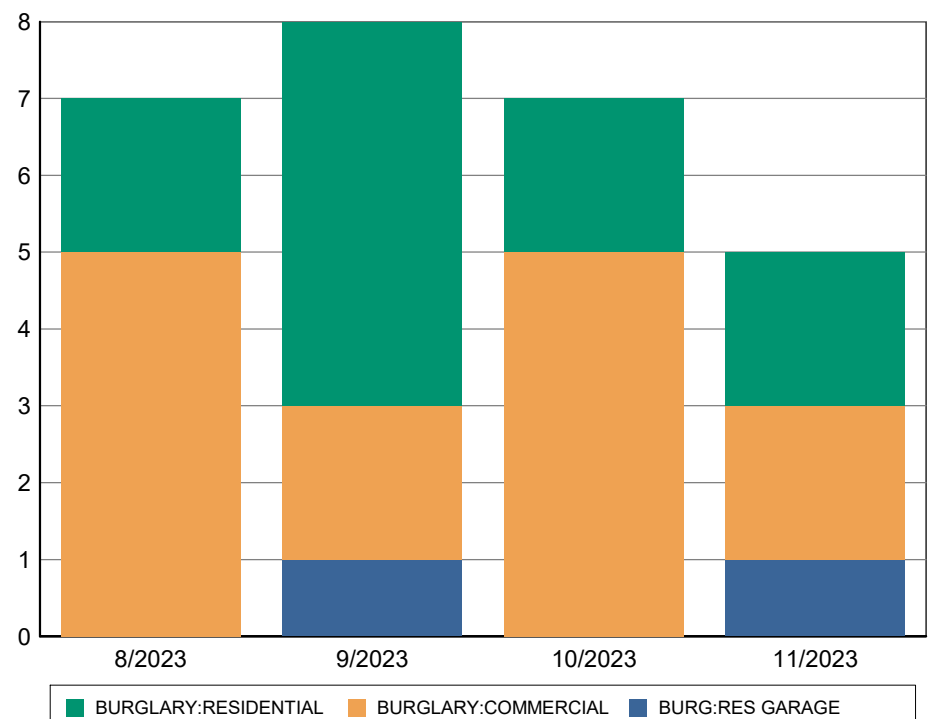
	Total	8/2023	10/2023	11/2023
Total	5	2	1	2
ARSON:MALICIOUSLY/ETC SET FIRE:PROPER	3	0	1	2
ARSON:MALICIOUSLY/ETC SET FIRE:STRUCT	1	1	0	0
ARSON:UNLAWFUL CAUSING OF FIRE:PROPE	1	1	0	0



PA202369945	ARSON:UNLAWFUL CAUSING OF FIRE:PROPERTY	1 200-13 452(D)	8/23/2023	8/23/2023	275 S RAYMOND AVE	410	Y
PA202371489	ARSON:MALICIOUSLY/ETC SET FIRE:STRUCTURE/FORREST LAND	1 200-4 451(C)	8/28/2023	8/28/2023	1090 E WALNUT ST	812	Y
PA202384438	ARSON:MALICIOUSLY/ETC SET FIRE:PROPERTY	1 200-5 451(D)	10/9/2023	10/9/2023	275 S RAYMOND AVE	410	Y
PA202396673	ARSON:MALICIOUSLY/ETC SET FIRE:PROPERTY	1 200-5 451(D)	11/18/2023	11/18/2023	180 N FAIR OAKS AVE	388	Y
PA202398282	ARSON:MALICIOUSLY/ETC SET FIRE:PROPERTY	1 200-5 451(D)	11/25/2023	11/25/2023	153 N MARENGO AVE	471	Y

Burglary

	Total	8/2023	9/2023	10/2023	11/2023
Total	27	7	8	7	5
BURG:RES GARAGE	2	0	1	0	1
BURGLARY:COMMERCIAL	14	5	2	5	2
BURGLARY:RESIDENTIAL	11	2	5	2	2

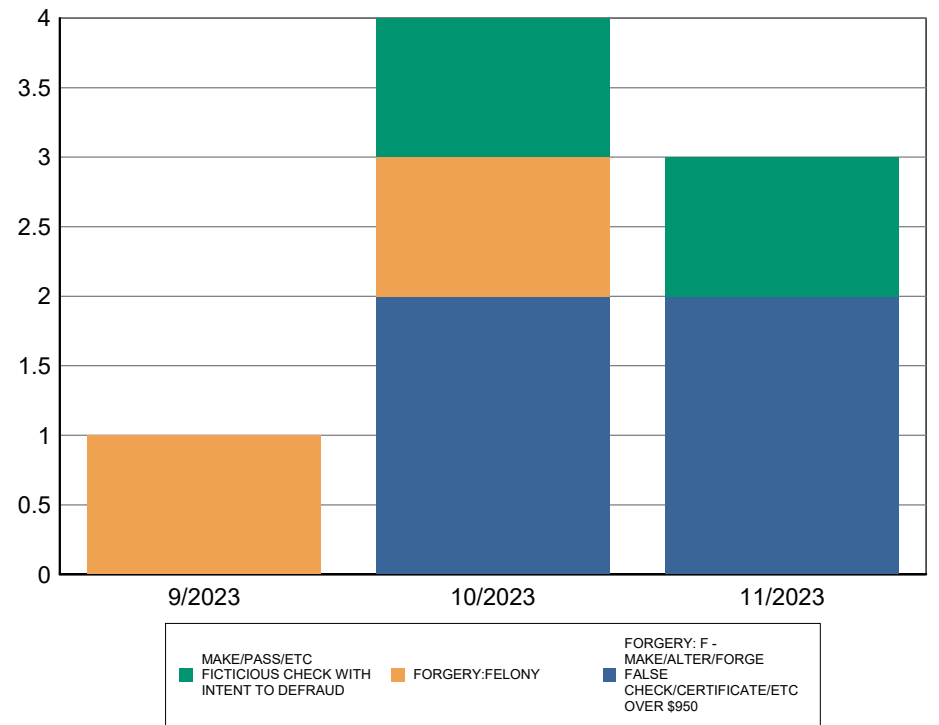


PA202364615	BURGLARY:RESIDENTIAL	1 220-0 459	7/30/2023	8/6/2023	150 W DAYTON ST	319	Y
PA202365856	BURGLARY:COMMERCIAL	1 220-2 459	8/9/2023	8/10/2023	100 W CORSON ST	358	Y
PA202368229	BURGLARY:COMMERCIAL	1 220-2 459	8/17/2023	8/17/2023	124 E COLORADO BLVD	442	Y
PA202369247	BURGLARY:COMMERCIAL	1 220-2 459	8/21/2023	8/21/2023	50 W GREEN ST	369	Y
PA202370143	BURGLARY:RESIDENTIAL	1 220-0 459	8/24/2023	8/24/2023	145 CHESTNUT ST	432	Y
PA202371373	BURGLARY:COMMERCIAL	1 220-2 459	8/26/2023	8/26/2023	150 N ORANGE GROVE BLVD	231	Y
PA202371979	BURGLARY:COMMERCIAL	1 220-2 459	8/29/2023	8/30/2023	113 W COLORADO BLVD	321	Y
PA202373442	BURGLARY:RESIDENTIAL	1 220-0 459	9/3/2023	9/3/2023	131 E HOLLY ST	471	Y
PA202374642	BURGLARY:COMMERCIAL	1 220-2 459	9/7/2023	9/7/2023	345 S LAKE AVE	734	Y
PA202374490	BURGLARY:COMMERCIAL	1 220-2 459	9/7/2023	9/7/2023	233 N LAKE AVE	720	Y
PA202376472	BURGLARY:RESIDENTIAL	1 220-0 459	9/13/2023	9/13/2023	919 BOSTON CRT	760	Y

	<u>translation</u>	<u>UCR and</u>	<u>occ_date</u>	<u>to occ_date</u>	<u>rep_date</u>	<u>location</u>	<u>grid</u>	<u>nibrs</u>
PA202376629	BURGLARY:RESIDENTIAL	1 220-0 459	9/10/2023	9/13/2023	9/13/2023	235 E HOLLY ST	495	Y
PA202376962	BURGLARY:RESIDENTIAL	1 220-0 459	9/14/2023		9/14/2023	130 S MENTOR AVE	795	Y
PA202376957	BURGLARY:RESIDENTIAL	1 220-0 459	9/13/2023		9/14/2023	177 N HUDSON AVE	701	Y
PA202378922	BURG:RES GARAGE	1 220-4 459	9/19/2023		9/21/2023	290 N MADISON AVE	646	Y
PA202384035	BURGLARY:COMMERCIAL	1 220-2 459	10/8/2023		10/8/2023	999 E GREEN ST	794	Y
PA202384037	BURGLARY:COMMERCIAL	1 220-2 459	10/8/2023		10/8/2023	60 N LAKE AVE	761	Y
PA202384245	BURGLARY:COMMERCIAL	1 220-2 459	10/8/2023		10/9/2023	245 N LAKE AVE	720	Y
PA202386008	BURGLARY:RESIDENTIAL	1 220-0 459	10/14/2023	10/14/2023	10/15/2023	275 E GREEN ST	561	Y
PA202386519	BURGLARY:RESIDENTIAL	1 220-0 459	10/16/2023		10/16/2023	257 S DE LACEY AVE	317	Y
PA202386885	BURGLARY:COMMERCIAL	1 220-2 459	10/17/2023		10/17/2023	245 N LAKE AVE	720	Y
PA202388415	BURGLARY:COMMERCIAL	1 220-2 459	10/23/2023		10/23/2023	120 S LAKE AVE	763	Y
PA202393858	BURGLARY:COMMERCIAL	1 220-2 459	11/9/2023		11/9/2023	455 S LAKE AVE	734	Y
PA202394780	BURG:RES GARAGE	1 220-4 459	11/12/2023		11/12/2023	159 W GREEN ST	323	Y
PA202396951	BURGLARY:RESIDENTIAL	1 220-0 459	11/19/2023		11/20/2023	235 E HOLLY ST	495	Y
PA202397730	BURGLARY:COMMERCIAL	1 220-2 459	11/22/2023	11/22/2023	11/22/2023	525 E COLORADO BLVD	622	Y
PA202398767	BURGLARY:RESIDENTIAL	1 220-0 459	11/27/2023		11/27/2023	202 S RAYMOND AVE	443	Y

Counterfeit/Forgery

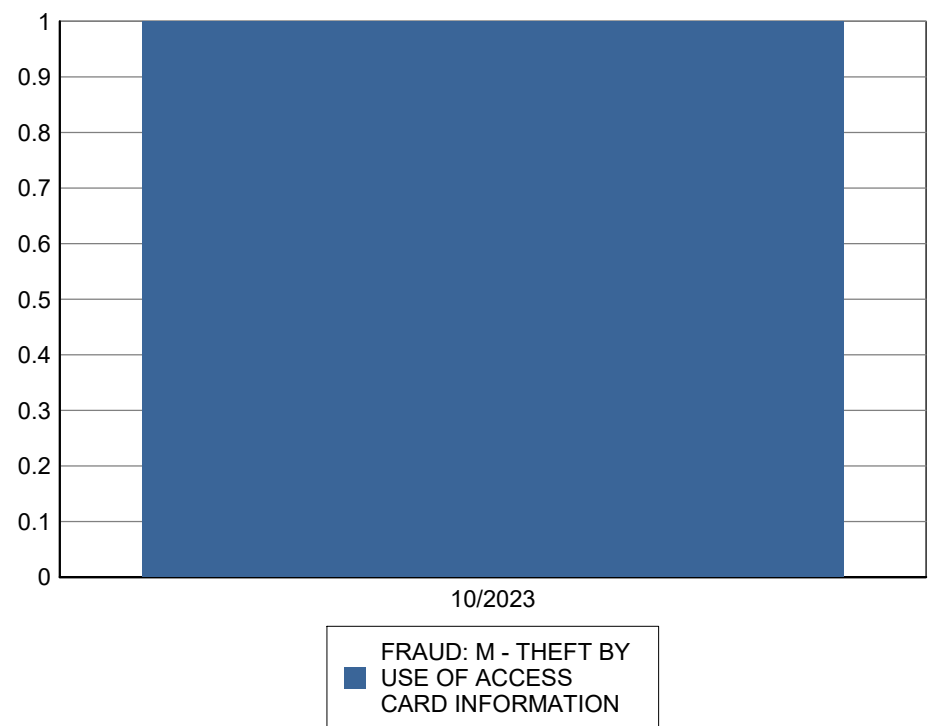
	Total	9/2023	10/2023	11/2023
Total	8	1	4	3
FORGERY: F - MAKE/ALTER/FORGE FALSE CHECK/CERTIFICATE/ETC OVER \$950	4	0	2	2
FORGERY:FELONY	2	1	1	0
MAKE/PASS/ETC FICTICIOUS CHECK WITH INTENT TO DEFRAUD	2	0	1	1



PA202380916	FORGERY:FELONY	1 250-40 470(A)	9/27/2023	9/27/2023	191 N LOS ROBLES AVE	559	Y
PA202383153	FORGERY: F - MAKE/ALTER/FORGE FALSE CHECK/CERTIFICATE/ETC OVER \$950	1 250-45 470(D)	10/5/2023	10/5/2023	505 E COLORADO BLVD	585	Y
PA202383564	FORGERY: F - MAKE/ALTER/FORGE FALSE CHECK/CERTIFICATE/ETC OVER \$950	1 250-45 470(D)	7/13/2023	10/6/2023	235 N LAKE AVE	720	Y
PA202389479	FORGERY:FELONY	1 250-40 470(A)	10/20/2023	10/27/2023	918 E GREEN ST	763	Y
PA202390095	MAKE/PASS/ETC FICTICIOUS CHECK WITH INTENT TO DEFRAUD	1 250-8 476	10/26/2023	10/27/2023	300 E COLORADO BLVD	561	Y
PA202394065	FORGERY: F - MAKE/ALTER/FORGE FALSE CHECK/CERTIFICATE/ETC OVER \$950	1 250-45 470(D)	11/9/2023	11/9/2023	975 SAN PASQUAL ST	799	Y
PA202397642	FORGERY: F - MAKE/ALTER/FORGE FALSE CHECK/CERTIFICATE/ETC OVER \$950	1 250-45 470(D)	11/22/2023	11/22/2023	695 E COLORADO BLVD	668	Y
PA202399515	MAKE/PASS/ETC FICTICIOUS CHECK WITH INTENT TO DEFRAUD	1 250-7 476	10/18/2023	11/29/2023	54 E COLORADO BLVD	406	Y

Credit Card/ATM Fraud

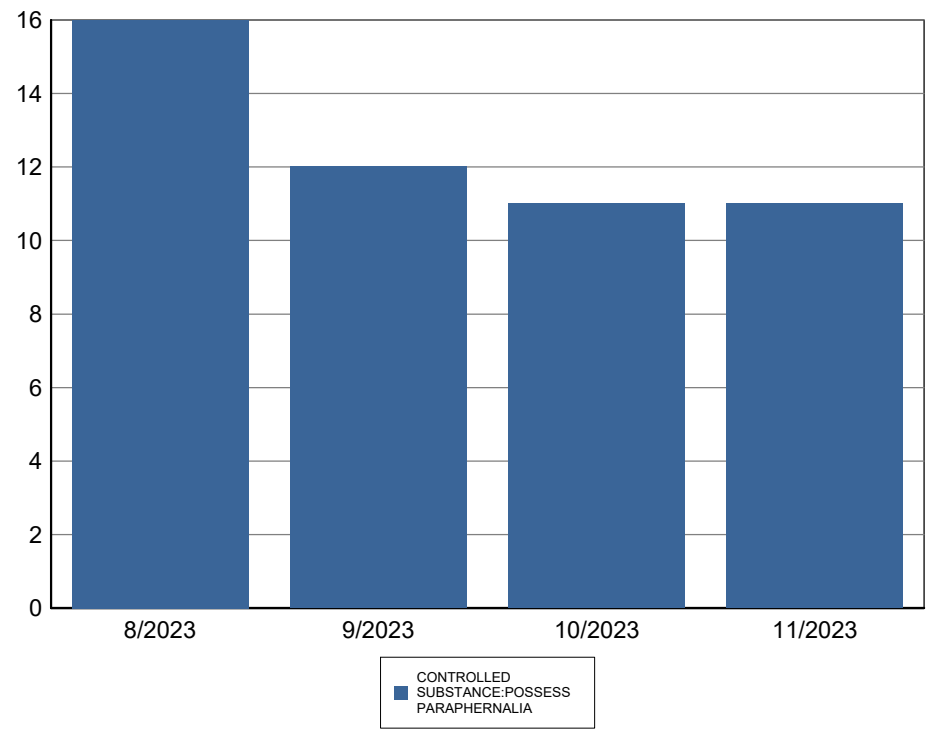
	Total	10/2023
Total	1	1
FRAUD: M - THEFT BY USE OF ACCESS CARD INFORMATION	1	1



PA202383311	FRAUD: M - THEFT BY USE OF ACCESS CARD INFORMATION	1 26B-3 484G	10/5/2023	10/5/2023	777 E COLORADO BLVD	706	Y
-------------	--	--------------	-----------	-----------	---------------------	-----	---

Drug Equip Violations

	Total	8/2023	9/2023	10/2023	11/2023
Total	50	16	12	11	11
CONTROLLED SUBSTANCE:POSSESS PARAP	50	16	12	11	11

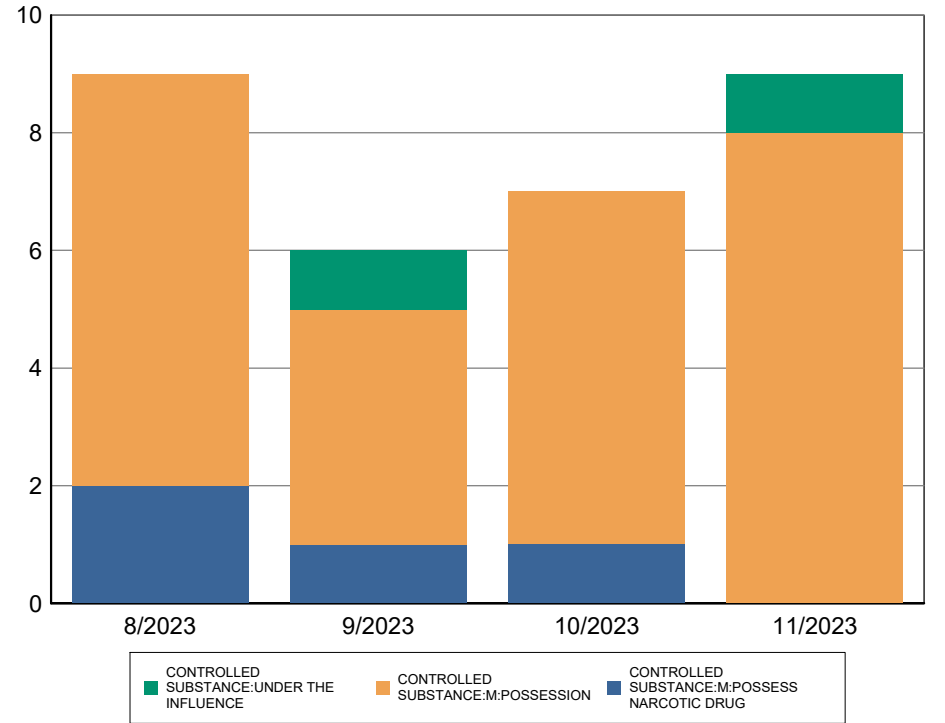


PA202364255	CONTROLLED SUBSTANCE:POSSESS PARAPHERNALIA	1	35B-4	11364(A)	8/5/2023	8/5/2023	46 N LOS ROBLES AVE	585	Y
PA202364215	CONTROLLED SUBSTANCE:POSSESS PARAPHERNALIA	2	35B-4	11364(A)	8/5/2023	8/5/2023	320 W COLORADO BLVD	253	Y
PA202367371	CONTROLLED SUBSTANCE:POSSESS PARAPHERNALIA	2	35B-4	11364(A)	8/15/2023	8/15/2023	30 N RAYMOND AVE	440	Y
PA202367902	CONTROLLED SUBSTANCE:POSSESS PARAPHERNALIA	2	35B-4	11364(A)	8/16/2023	8/16/2023	E CORSON ST / N MENTOR AVE	764	Y
PA202368137	CONTROLLED SUBSTANCE:POSSESS PARAPHERNALIA	2	35B-4	11364(A)	8/17/2023	8/17/2023	235 E HOLLY ST	495	Y
PA202368200	CONTROLLED SUBSTANCE:POSSESS PARAPHERNALIA	1	35B-4	11364(A)	8/17/2023	8/17/2023	300 E GREEN ST	512	Y
PA202368331	CONTROLLED SUBSTANCE:POSSESS PARAPHERNALIA	2	35B-4	11364(A)	8/18/2023	8/18/2023	110 S EUCLID AVE	563	Y
PA202368374	CONTROLLED SUBSTANCE:POSSESS PARAPHERNALIA	1	35B-4	11364(A)	8/18/2023	8/18/2023	N CATALINA AVE / E COLORADO	817	Y
PA202369951	CONTROLLED SUBSTANCE:POSSESS PARAPHERNALIA	1	35B-4	11364(A)	8/23/2023	8/23/2023	85 E HOLLY ST	453	Y
PA202370314	CONTROLLED SUBSTANCE:POSSESS PARAPHERNALIA	1	35B-4	11364(A)	8/24/2023	8/24/2023	275 S RAYMOND AVE	410	Y
PA202370189	CONTROLLED SUBSTANCE:POSSESS PARAPHERNALIA	2	35B-4	11364(A)	8/24/2023	8/24/2023	550 E GREEN ST	626	Y
PA202370554	CONTROLLED SUBSTANCE:POSSESS PARAPHERNALIA	1	35B-4	11364(A)	8/25/2023	8/25/2023	235 E HOLLY ST	495	Y
PA202371405	CONTROLLED SUBSTANCE:POSSESS PARAPHERNALIA	1	35B-4	11364(A)	8/28/2023	8/28/2023	207 N GARFIELD AVE	493	Y
PA202371379	CONTROLLED SUBSTANCE:POSSESS PARAPHERNALIA	2	35B-4	11364(A)	8/28/2023	8/28/2023	1000 CORDOVA ST	797	Y
PA202370263	CONTROLLED SUBSTANCE:POSSESS PARAPHERNALIA	2	35B-4	11364(A)	8/24/2023	8/29/2023	85 E HOLLY ST	453	Y
PA202371719	CONTROLLED SUBSTANCE:POSSESS PARAPHERNALIA	3	35B-4	11364(A)	8/29/2023	8/29/2023	777 E COLORADO BLVD	706	Y
PA202373052	CONTROLLED SUBSTANCE:POSSESS PARAPHERNALIA	1	35B-4	11364(A)	9/2/2023	9/2/2023	85 E HOLLY ST	453	Y
PA202373497	CONTROLLED SUBSTANCE:POSSESS PARAPHERNALIA	2	35B-4	11364(A)	9/3/2023	9/3/2023	122 N LAKE AVE	758	Y
PA202373964	CONTROLLED SUBSTANCE:POSSESS PARAPHERNALIA	2	35B-4	11364(A)	9/5/2023	9/5/2023	777 E COLORADO BLVD	706	Y
PA202374557	CONTROLLED SUBSTANCE:POSSESS PARAPHERNALIA	1	35B-4	11364(A)	9/7/2023	9/7/2023	275 S RAYMOND AVE	410	Y
PA202375012	CONTROLLED SUBSTANCE:POSSESS PARAPHERNALIA	1	35B-4	11364(A)	9/8/2023	9/8/2023	401 S LAKE AVE	734	Y
PA202377751	CONTROLLED SUBSTANCE:POSSESS PARAPHERNALIA	1	35B-4	11364(A)	9/17/2023	9/17/2023	285 W COLORADO BLVD	1463	Y
PA202378551	CONTROLLED SUBSTANCE:POSSESS PARAPHERNALIA	3	35B-4	11364(A)	9/20/2023	9/20/2023	CHESTNUT ST / N RAYMOND A'	432	Y
PA202379998	CONTROLLED SUBSTANCE:POSSESS PARAPHERNALIA	2	35B-4	11364(A)	9/24/2023	9/24/2023	S HUDSON AVE / E DEL MAR BL	734	Y
PA202380271	CONTROLLED SUBSTANCE:POSSESS PARAPHERNALIA	2	35B-4	11364(A)	9/25/2023	9/25/2023	777 E COLORADO BLVD	706	Y
PA202381364	CONTROLLED SUBSTANCE:POSSESS PARAPHERNALIA	1	35B-4	11364(A)	9/28/2023	9/28/2023	85 E HOLLY ST	453	Y
PA202381424	CONTROLLED SUBSTANCE:POSSESS PARAPHERNALIA	3	35B-4	11364(A)	9/29/2023	9/29/2023	191 N LOS ROBLES AVE	559	Y
PA202381885	CONTROLLED SUBSTANCE:POSSESS PARAPHERNALIA	1	35B-4	11364(A)	9/30/2023	9/30/2023	85 E HOLLY ST	453	Y
PA202382644	CONTROLLED SUBSTANCE:POSSESS PARAPHERNALIA	3	35B-4	11364(A)	10/3/2023	10/3/2023	74 N PASADENA AVE	343	Y
PA202384738	CONTROLLED SUBSTANCE:POSSESS PARAPHERNALIA	1	35B-4	11364(A)	10/11/2023	10/11/2023	160 N LAKE AVE	758	Y
PA202385401	CONTROLLED SUBSTANCE:POSSESS PARAPHERNALIA	2	35B-4	11364(A)	10/13/2023	10/13/2023	LAKE AVE AND WALNUT ST	758	Y
PA202385784	CONTROLLED SUBSTANCE:POSSESS PARAPHERNALIA	1	35B-4	11364(A)	10/14/2023	10/14/2023	701 E UNION ST	667	Y
PA202386151	CONTROLLED SUBSTANCE:POSSESS PARAPHERNALIA	4	35B-4	11364(A)	10/15/2023	10/15/2023	960 E WALNUT ST	792	Y
PA202386351	CONTROLLED SUBSTANCE:POSSESS PARAPHERNALIA	1	35B-4	11364(A)	10/16/2023	10/16/2023	600 E COLORADO BLVD	649	Y
PA202387846	CONTROLLED SUBSTANCE:POSSESS PARAPHERNALIA	2	35B-4	11364(A)	10/21/2023	10/21/2023	290 N HUDSON AVE	719	Y
PA202388203	CONTROLLED SUBSTANCE:POSSESS PARAPHERNALIA	2	35B-4	11364(A)	10/22/2023	10/22/2023	130 W DAYTON ST	319	Y
PA202388342	CONTROLLED SUBSTANCE:POSSESS PARAPHERNALIA	4	35B-4	11364(A)	10/22/2023	10/22/2023	455 S LAKE AVE	734	Y
PA202389595	CONTROLLED SUBSTANCE:POSSESS PARAPHERNALIA	2	35B-4	11364(A)	10/26/2023	10/26/2023	235 E HOLLY ST	495	Y
PA202391238	CONTROLLED SUBSTANCE:POSSESS PARAPHERNALIA	1	35B-4	11364(A)	10/31/2023	10/31/2023	LAKE AVE/ MAPLE ST	780	Y
PA202392291	CONTROLLED SUBSTANCE:POSSESS PARAPHERNALIA	1	35B-4	11364(A)	11/3/2023	11/3/2023	275 S RAYMOND AVE	410	Y
PA202392732	CONTROLLED SUBSTANCE:POSSESS PARAPHERNALIA	1	35B-4	11364(A)	11/4/2023	11/4/2023	85 E HOLLY ST	453	Y

	<u>translation</u>	<u>UCR and</u>	<u>occ_date</u>	<u>to_occ_date</u>	<u>rep_date</u>	<u>location</u>	<u>grid</u>	<u>nibrs</u>
PA202393455	CONTROLLED SUBSTANCE:POSSESS PARAPHERNALIA	3 35B-4 11364(A)	11/7/2023		11/7/2023	85 E HOLLY ST	453	Y
PA202394650	CONTROLLED SUBSTANCE:POSSESS PARAPHERNALIA	3 35B-4 11364(A)	11/11/2023		11/11/2023	401 S LAKE AVE	734	Y
PA202395978	CONTROLLED SUBSTANCE:POSSESS PARAPHERNALIA	3 35B-4 11364(A)	11/16/2023		11/16/2023	455 S LAKE AVE	734	Y
PA202396601	CONTROLLED SUBSTANCE:POSSESS PARAPHERNALIA	1 35B-4 11364(A)	11/18/2023		11/18/2023	N HUDSON AVE / LOCUST ST	719	Y
PA202396985	CONTROLLED SUBSTANCE:POSSESS PARAPHERNALIA	1 35B-4 11364(A)	11/20/2023		11/20/2023	N RAYMOND AVE / E WALNUT S	456	Y
PA202397205	CONTROLLED SUBSTANCE:POSSESS PARAPHERNALIA	1 35B-4 11364(A)	11/21/2023		11/21/2023	85 E HOLLY ST	453	Y
PA202398633	CONTROLLED SUBSTANCE:POSSESS PARAPHERNALIA	2 35B-4 11364(A)	11/26/2023		11/26/2023	85 E HOLLY STREET	453	Y
PA202398637	CONTROLLED SUBSTANCE:POSSESS PARAPHERNALIA	3 35B-4 11364(A)	11/26/2023		11/26/2023	777 E COLORADO BLVD	706	Y
PA202399929	CONTROLLED SUBSTANCE:POSSESS PARAPHERNALIA	2 35B-4 11364(A)	11/30/2023		11/30/2023	85 E HOLLY ST	453	Y

Drug Violations

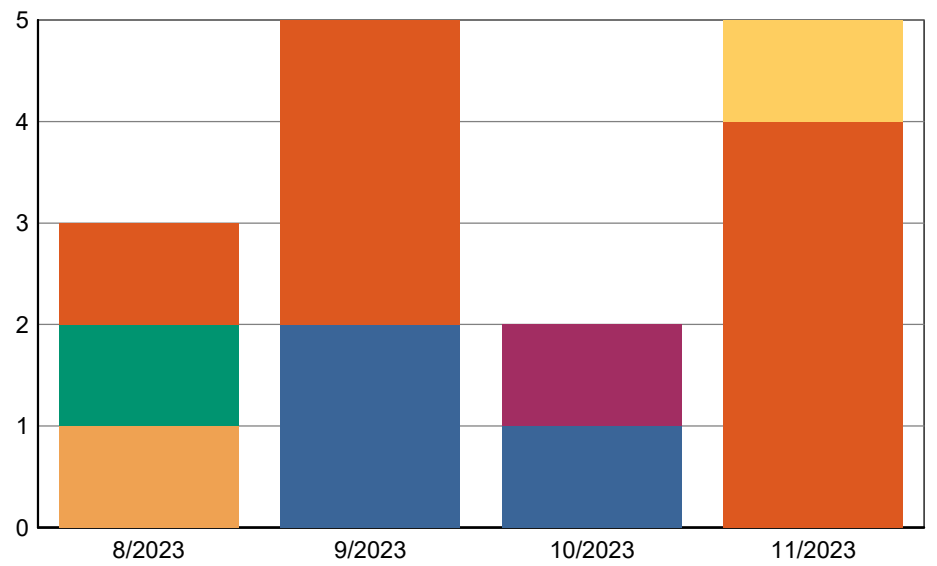
	Total	8/2023	9/2023	10/2023	11/2023
Total	31	9	6	7	9
CONTROLLED SUBSTANCE:M:POSSESS NARCOTIC DRUG	4	2	1	1	0
CONTROLLED SUBSTANCE:M:POSSESSION	25	7	4	6	8
CONTROLLED SUBSTANCE:UNDER THE INFLUENCE	2	0	1	0	1



PA202364215	CONTROLLED SUBSTANCE:M:POSSESSION	1 35A-64 11377(A)	8/5/2023	8/5/2023	320 W COLORADO BLVD	253	Y
PA202367902	CONTROLLED SUBSTANCE:M:POSSESSION	1 35A-64 11377(A)	8/16/2023	8/16/2023	E CORSON ST / N MENTOR AVE	764	Y
PA202368155	CONTROLLED SUBSTANCE:M:POSSESS NARCOTIC DRUG	1 35A-34 11350(A)	8/17/2023	8/17/2023	235 E HOLLY ST	495	Y
PA202368137	CONTROLLED SUBSTANCE:M:POSSESS NARCOTIC DRUG	1 35A-34 11350(A)	8/17/2023	8/17/2023	235 E HOLLY ST	495	Y
PA202368331	CONTROLLED SUBSTANCE:M:POSSESSION	1 35A-64 11377(A)	8/18/2023	8/18/2023	110 S EUCLID AVE	563	Y
PA202370189	CONTROLLED SUBSTANCE:M:POSSESSION	1 35A-64 11377(A)	8/24/2023	8/24/2023	550 E GREEN ST	626	Y
PA202371379	CONTROLLED SUBSTANCE:M:POSSESSION	1 35A-64 11377(A)	8/28/2023	8/28/2023	1000 CORDOVA ST	797	Y
PA202370263	CONTROLLED SUBSTANCE:M:POSSESSION	1 35A-64 11377(A)	8/24/2023	8/29/2023	85 E HOLLY ST	453	Y
PA202372037	CONTROLLED SUBSTANCE:M:POSSESSION	2 35A-64 11377(A)	8/30/2023	8/30/2023	85 E HOLLY ST	453	Y
PA202373497	CONTROLLED SUBSTANCE:M:POSSESSION	1 35A-64 11377(A)	9/3/2023	9/3/2023	122 N LAKE AVE	758	Y
PA202374882	CONTROLLED SUBSTANCE:M:POSSESSION	1 35A-64 11377(A)	9/8/2023	9/8/2023	76 N HUDSON AVE	731	Y
PA202378556	CONTROLLED SUBSTANCE:M:POSSESS NARCOTIC DRUG	1 35A-34 11350(A)	9/20/2023	9/20/2023	145 CHESTNUT ST	432	Y
PA202378551	CONTROLLED SUBSTANCE:M:POSSESSION	2 35A-64 11377(A)	9/20/2023	9/20/2023	CHESTNUT ST / N RAYMOND A'	432	Y
PA202379151	CONTROLLED SUBSTANCE:M:POSSESSION	1 35A-64 11377(A)	9/22/2023	9/22/2023	101 W WALNUT ST	358	Y
PA202379998	CONTROLLED SUBSTANCE:UNDER THE INFLUENCE	1 35A-71 11550(A)	9/24/2023	9/24/2023	S HUDSON AVE / E DEL MAR BL	734	Y
PA202382447	CONTROLLED SUBSTANCE:M:POSSESSION	1 35A-64 11377(A)	10/2/2023	10/2/2023	189 N MARENGO AVE	471	Y
PA202385401	CONTROLLED SUBSTANCE:M:POSSESSION	1 35A-64 11377(A)	10/13/2023	10/13/2023	LAKE AVE AND WALNUT ST	758	Y
PA202385919	CONTROLLED SUBSTANCE:M:POSSESS NARCOTIC DRUG	2 35A-34 11350(A)	10/14/2023	10/14/2023	85 E HOLLY ST	453	Y
PA202386151	CONTROLLED SUBSTANCE:M:POSSESSION	3 35A-64 11377(A)	10/15/2023	10/15/2023	960 E WALNUT ST	792	Y
PA202387846	CONTROLLED SUBSTANCE:M:POSSESSION	1 35A-64 11377(A)	10/21/2023	10/21/2023	290 N HUDSON AVE	719	Y
PA202388342	CONTROLLED SUBSTANCE:M:POSSESSION	3 35A-64 11377(A)	10/22/2023	10/22/2023	455 S LAKE AVE	734	Y
PA202388203	CONTROLLED SUBSTANCE:M:POSSESSION	1 35A-64 11377(A)	10/22/2023	10/22/2023	130 W DAYTON ST	319	Y
PA202393455	CONTROLLED SUBSTANCE:M:POSSESSION	2 35A-64 11377(A)	11/7/2023	11/7/2023	85 E HOLLY ST	453	Y
PA202394650	CONTROLLED SUBSTANCE:M:POSSESSION	2 35A-64 11377(A)	11/11/2023	11/11/2023	401 S LAKE AVE	734	Y
PA202395978	CONTROLLED SUBSTANCE:M:POSSESSION	2 35A-64 11377(A)	11/16/2023	11/16/2023	455 S LAKE AVE	734	Y
PA202396723	CONTROLLED SUBSTANCE:M:POSSESSION	1 35A-64 11377(A)	11/19/2023	11/19/2023	151 E HOLLY ST	471	Y
PA202397199	CONTROLLED SUBSTANCE:M:POSSESSION	1 35A-64 11377(A)	11/21/2023	11/21/2023	N MARENGO AVE / E HOLLY ST	495	Y
PA202398095	CONTROLLED SUBSTANCE:UNDER THE INFLUENCE	1 35A-71 11550(A)	11/24/2023	11/24/2023	128 N OAK KNOLL AVE	701	Y
PA202398637	CONTROLLED SUBSTANCE:M:POSSESSION	2 35A-64 11377(A)	11/26/2023	11/26/2023	777 E COLORADO BLVD	706	Y
PA202398633	CONTROLLED SUBSTANCE:M:POSSESSION	1 35A-64 11377(A)	11/26/2023	11/26/2023	85 E HOLLY STREET	453	Y
PA202399929	CONTROLLED SUBSTANCE:M:POSSESSION	1 35A-64 11377(A)	11/30/2023	11/30/2023	85 E HOLLY ST	453	Y

False Pretense/Swindle

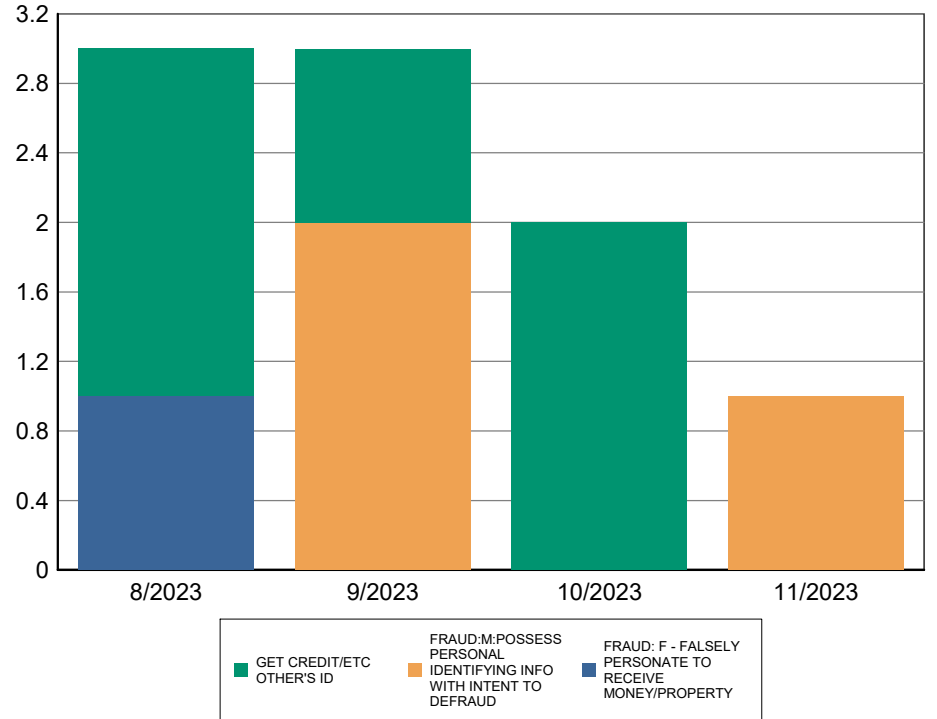
	Total	8/2023	9/2023	10/2023	11/2023
Total	15	3	5	2	5
ACQUIRE/POSSESS PERSONAL ID INFO W/INTENT TO DEFRAUD W/PR	3	0	2	1	0
FRAUD: M - FALSELY PERSONATE TO RECEIVE MONEY/PROPERTY	1	1	0	0	0
FRAUD:POSSESS/USE SCANNING DEVICE	1	1	0	0	0
GET CREDIT/ETC OTHER'S ID	8	1	3	0	4
OBTAIN MONEY/ETC BY FALSE PRETENSES [UNDER \$400]	1	0	0	1	0
PETTY THEFT	1	0	0	0	1



PA202363537	GET CREDIT/ETC OTHER'S ID	2	26A-105	530.5(A)	8/2/2023	8/2/2023	N GARFIELD AVE / E WALNUT S	493	Y
PA202363390	FRAUD: M - FALSELY PERSONATE TO RECEIVE MONEY/PROPERTY	1	26A-8	530	8/2/2023	8/2/2023	530 S LAKE AVE	776	Y
PA202364740	FRAUD:POSSESS/USE SCANNING DEVICE	1	26A-80	502.6(A)	8/7/2023	8/7/2023	160 N LAKE AVE	758	Y
PA202372743	GET CREDIT/ETC OTHER'S ID	1	26A-84	530.5(A)	6/1/2023	7/31/2023	196 N MADISON AVE	647	Y
PA202373922	GET CREDIT/ETC OTHER'S ID	1	26A-105	530.5(A)	9/5/2023	9/5/2023	310 S LAKE AVE	748	Y
PA202378065	ACQUIRE/POSSESS PERSONAL ID INFO W/INTENT DEFRAUD W/PR	1	26A-85	530.5(C)(2)	9/18/2023	9/18/2023	145 VALLEY ST	319	Y
PA202379473	ACQUIRE/POSSESS PERSONAL ID INFO W/INTENT DEFRAUD W/PR	1	26A-85	530.5(C)(2)	9/22/2023	9/22/2023	99 S LAKE AVE	729	Y
PA202381186	GET CREDIT/ETC OTHER'S ID	1	26A-84	530.5(A)	9/3/2023	9/28/2023	278 E COLORADO BLVD	561	Y
PA202387355	ACQUIRE/POSSESS PERSONAL ID INFO W/INTENT DEFRAUD W/PR	1	26A-85	530.5(C)(2)	10/19/2023	10/19/2023	99 S LAKE AVE	729	Y
PA202387594	OBTAIN MONEY/ETC BY FALSE PRETENSES [UNDER \$400]	1	26A-89	532(a)	10/20/2023	10/20/2023	145 CHESTNUT ST	432	Y
PA202393455	GET CREDIT/ETC OTHER'S ID	1	26A-105	530.5(A)	11/7/2023	11/7/2023	85 E HOLLY ST	453	Y
PA202394784	PETTY THEFT	2	26A-63	484(A)	11/12/2023	11/12/2023	13 W COLORADO BLVD	1440	Y
PA2023102777	GET CREDIT/ETC OTHER'S ID	1	26A-105	530.5(A)	10/12/2023	11/14/2023	54 W COLORADO BLVD	356	Y
PA202396810	GET CREDIT/ETC OTHER'S ID	1	26A-84	530.5(A)	11/19/2023	11/19/2023	300 E WALNUT ST	527	Y
PA202399946	GET CREDIT/ETC OTHER'S ID	1	26A-105	530.5(A)	11/30/2023	11/30/2023	380 S MENTOR AVE	799	Y

ID Theft

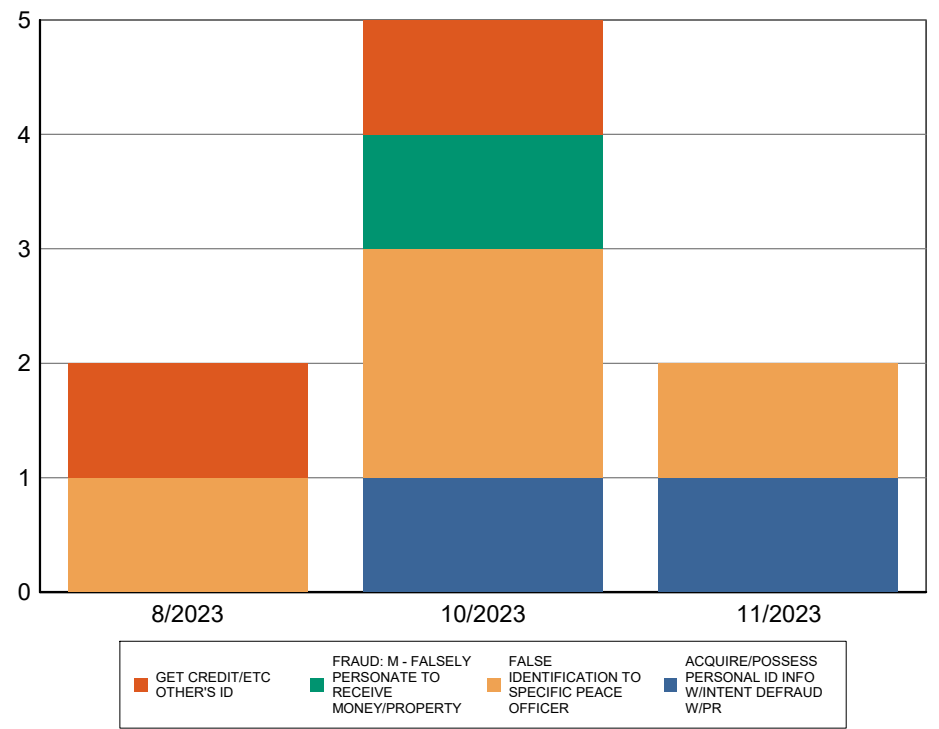
	Total	8/2023	9/2023	10/2023	11/2023
Total	9	3	3	2	1
FRAUD: F - FALSELY PERSONATE TO RECEIVE MONEY/PROPERTY	1	1	0	0	0
FRAUD:M:POSSESS PERSONAL IDENTIFYING INFO WITH INTENT TO DEFRAUD	3	0	2	0	1
GET CREDIT/ETC OTHER'S ID	5	2	1	2	0



PA202363009	FRAUD: F - FALSELY PERSONATE TO RECEIVE MONEY/PROPERTY	1	26F-0	530	7/30/2023	8/1/2023	281 E COLORADO BLVD	496	Y
PA202363537	GET CREDIT/ETC OTHER'S ID	1	26F-2	530.5(A)	8/2/2023	8/2/2023	N GARFIELD AVE / E WALNUT S	493	Y
PA202363962	GET CREDIT/ETC OTHER'S ID	1	26F-2	530.5(A)	8/4/2023	8/4/2023	163 N MARENGO AVE	471	Y
PA202372733	GET CREDIT/ETC OTHER'S ID	1	26F-2	530.5(A)	9/1/2023	9/1/2023	231 S DE LACEY AVE	317	Y
PA202378104	FRAUD:M:POSSESS PERSONAL IDENTIFYING INFO WITH INTENT TO DEFRAUD	1	26F-3	530.5(C)(1)	9/18/2023	9/18/2023	178 S EUCLID AVE	563	Y
PA202381512	FRAUD:M:POSSESS PERSONAL IDENTIFYING INFO WITH INTENT TO DEFRAUD	1	26F-3	530.5(C)(1)	8/7/2023	9/29/2023	250 S DE LACEY AVE	373	Y
PA202384346	GET CREDIT/ETC OTHER'S ID	1	26F-9	530.5(A)	10/9/2023	10/9/2023	800 E COLORADO BLVD	728	Y
PA202389479	GET CREDIT/ETC OTHER'S ID	2	26F-2	530.5(A)	10/20/2023	10/27/2023	918 E GREEN ST	763	Y
PA202392780	FRAUD:M:POSSESS PERSONAL IDENTIFYING INFO WITH INTENT TO DEFRAUD	1	26F-3	530.5(C)(1)	5/1/2023	11/4/2023	140 S LAKE AVE	763	Y

Impersonation

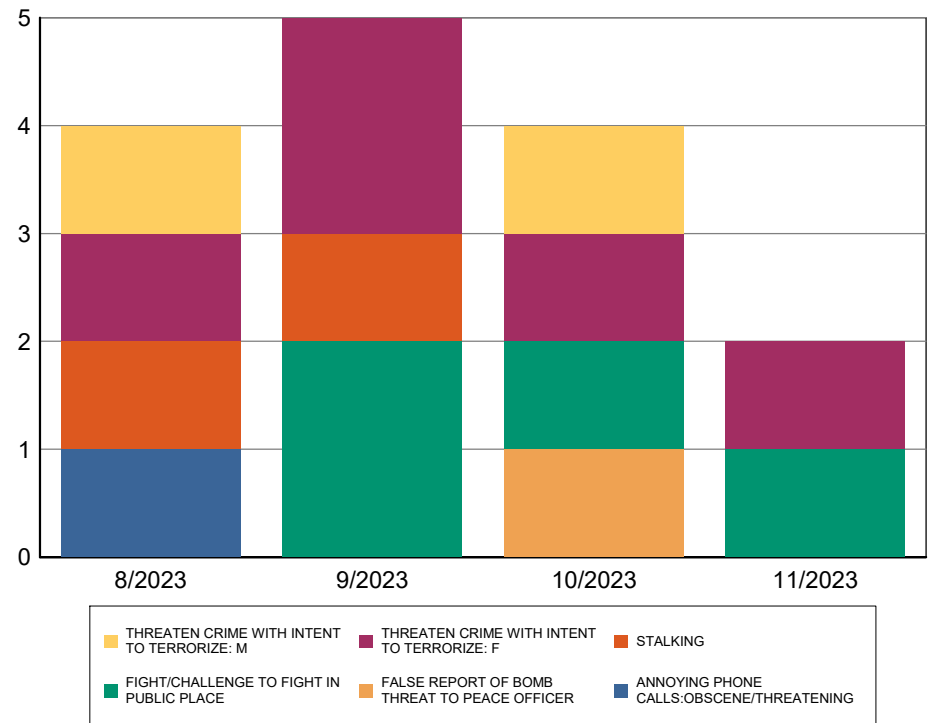
	Total	8/2023	10/2023	11/2023
Total	9	2	5	2
ACQUIRE/POSSESS PERSONAL ID INFO W/INTENT DEFRAUD W/PR	2	0	1	1
FALSE IDENTIFICATION TO SPECIFIC PEACE OFFICER	4	1	2	1
FRAUD: M - FALSELY PERSONATE TO RECEIVE MONEY/PROPERTY	1	0	1	0
GET CREDIT/ETC OTHER'S ID	2	1	1	0



PA#	Description	Count	UCR Code	Statute	Occ Date	To Occ Date	Rep Date	Location	Grid	NIBRS
PA202364803	GET CREDIT/ETC OTHER'S ID	1	26C-41	530.5(A)	8/7/2023		8/7/2023	133 E HOLLY ST	471	Y
PA202368479	FALSE IDENTIFICATION TO SPECIFIC PEACE OFFICER	2	26C-20	148.9(A)	8/18/2023		8/18/2023	401 S LAKE AVE	734	Y
PA202382111	FALSE IDENTIFICATION TO SPECIFIC PEACE OFFICER	1	26C-20	148.9(A)	10/1/2023		10/1/2023	85 E HOLLY ST	453	Y
PA202388531	ACQUIRE/POSSESS PERSONAL ID INFO W/INTENT DEFRAUD W/PR	1	26C-43	530.5(C)(2)	10/2/2023		10/11/2023	140 S LAKE AVE	763	Y
PA202386151	FALSE IDENTIFICATION TO SPECIFIC PEACE OFFICER	2	26C-20	148.9(A)	10/15/2023		10/15/2023	960 E WALNUT ST	792	Y
PA202388799	FRAUD: M - FALSELY PERSONATE TO RECEIVE MONEY/PROPERTY	1	26C-3	530	9/3/2023	9/6/2023	10/24/2023	231 S DE LACEY AVE	317	Y
PA202388789	GET CREDIT/ETC OTHER'S ID	1	26C-41	530.5(A)	10/24/2023		10/24/2023	257 S DE LACEY AVE	317	Y
PA202398238	FALSE IDENTIFICATION TO SPECIFIC PEACE OFFICER	2	26C-20	148.9(A)	11/24/2023		11/24/2023	45 E COLORADO BLVD	407	Y
PA202399093	ACQUIRE/POSSESS PERSONAL ID INFO W/INTENT DEFRAUD W/PR	1	26C-42	530.5(C)(2)	11/28/2023		11/28/2023	75 W HOLLY ST	343	Y

Intimidation

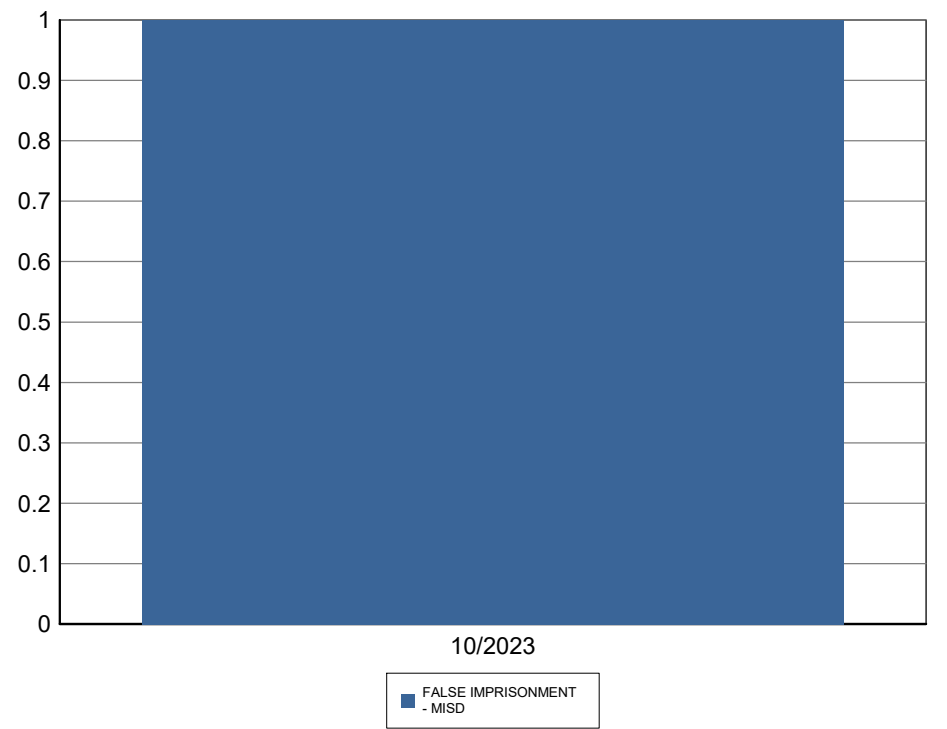
	Total	8/2023	9/2023	10/2023	11/2023
Total	15	4	5	4	2
ANNOYING PHONE CALLS:OBSCENE/THREATENING	1	1	0	0	0
FALSE REPORT OF BOMB THREAT TO PEACE OFFICER	1	0	0	1	0
FIGHT/CHALLENGE TO FIGHT IN PUBLIC PLACE	4	0	2	1	1
STALKING	2	1	1	0	0
THREATEN CRIME WITH INTENT TO TERRORIZE: M	5	1	2	1	1
THREATEN CRIME WITH INTENT TO TERRORIZE: F	2	1	0	1	0



PA#	Description	Count	UCR Code	Statute	Occ Date	To Occ Date	Rep Date	Location	Grid	NIBRS
PA202363597	STALKING	1	13C-42	646.9(A)	8/3/2023		8/3/2023	93 W COLORADO BLVD	321	Y
PA202367032	THREATEN CRIME WITH INTENT TO TERRORIZE: M	1	13C-36	422(A)	8/14/2023		8/14/2023	300 E WALNUT ST	527	Y
PA202371210	THREATEN CRIME WITH INTENT TO TERRORIZE: F	1	13C-35	422(A)	8/27/2023		8/27/2023	175 E HOLLY ST	471	Y
PA202371788	ANNOYING PHONE CALLS:OBSCENE/THREATENING	1	13C-45	653M(A)	8/29/2023		8/29/2023	888 E WALNUT ST	758	Y
PA202376616	STALKING	1	13C-42	646.9(A)	9/13/2023		9/13/2023	359 W DEL MAR BLVD	232	Y
PA202377111	THREATEN CRIME WITH INTENT TO TERRORIZE: F	1	13C-35	422(A)	9/15/2023		9/15/2023	191 N LOS ROBLES AVE	559	Y
PA202377748	FIGHT/CHALLENGE TO FIGHT IN PUBLIC PLACE	1	13C-33	415(1)	9/17/2023		9/17/2023	E COLORADO BLVD / N FAIR OAK	407	Y
PA202379749	THREATEN CRIME WITH INTENT TO TERRORIZE: F	2	13C-35	422(A)	9/23/2023		9/23/2023	300 E COLORADO BLVD	561	Y
PA202380358	FIGHT/CHALLENGE TO FIGHT IN PUBLIC PLACE	1	13C-33	415(1)	9/25/2023		9/26/2023	24 W UNION ST	1440	Y
PA202382053	FIGHT/CHALLENGE TO FIGHT IN PUBLIC PLACE	1	13C-33	415(1)	10/1/2023		10/1/2023	60 E COLORADO BLVD	406	Y
PA202383488	FALSE REPORT OF BOMB THREAT TO PEACE OFFICER	2	13C-24	148.1(A)	10/6/2023		10/6/2023	555 S LAKE AVE	734	Y
PA202388342	THREATEN CRIME WITH INTENT TO TERRORIZE: F	2	13C-35	422(A)	10/22/2023		10/22/2023	455 S LAKE AVE	734	Y
PA202388786	THREATEN CRIME WITH INTENT TO TERRORIZE: M	1	13C-36	422(A)	10/24/2023		10/24/2023	300 E WALNUT ST	527	Y
PA202396479	FIGHT/CHALLENGE TO FIGHT IN PUBLIC PLACE	1	13C-33	415(1)	11/18/2023		11/18/2023	300 E GREEN ST	512	Y
PA202398948	THREATEN CRIME WITH INTENT TO TERRORIZE: F	1	13C-35	422(A)	11/27/2023		11/27/2023	320 W COLORADO BLVD	253	Y

Kidnapping/Abduction

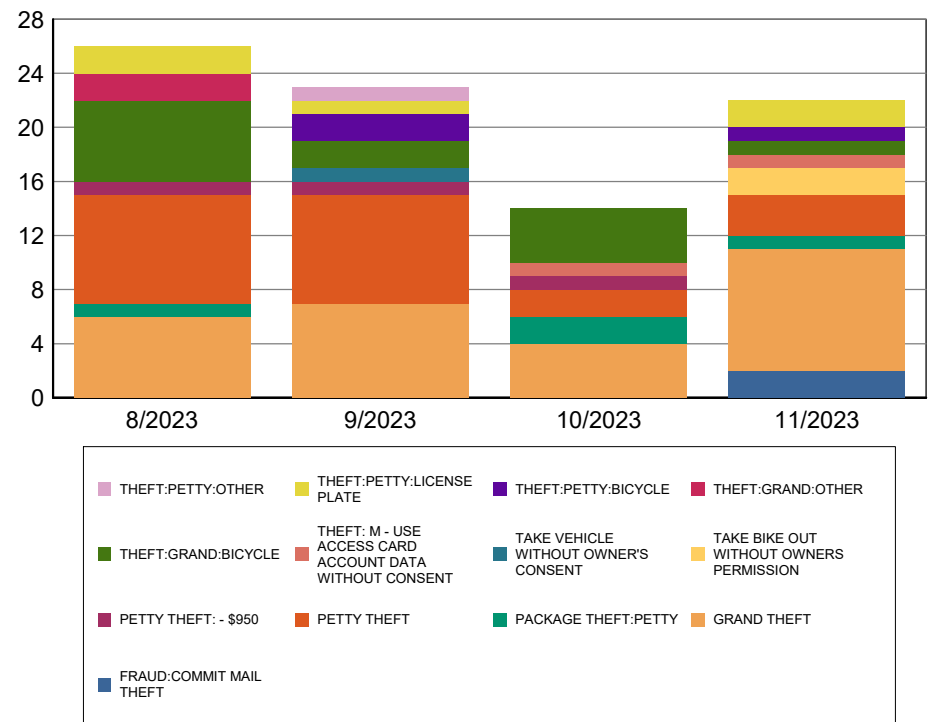
	Total	10/2023
Total	1	1
FALSE IMPRISONMENT - MISD	1	1



PA202387376 FALSE IMPRISONMENT - MISD 2 100-1 236 10/19/2023 10/19/2023 320 W COLORADO BLVD 253 Y

Larceny-All Other

	Total	8/2023	9/2023	10/2023	11/2023
Total	85	26	23	14	22
FRAUD:COMMIT MAIL THEFT	2	0	0	0	2
GRAND THEFT	26	6	7	4	9
PACKAGE THEFT:PETTY	4	1	0	2	1
PETTY THEFT	21	8	8	2	3
PETTY THEFT: - \$950	3	1	1	1	0
TAKE BIKE OUT WITHOUT OWNERS PERMISS	2	0	0	0	2
TAKE VEHICLE WITHOUT OWNER'S CONSENT	1	0	1	0	0
THEFT: M - USE ACCESS CARD ACCOUNT DA	2	0	0	1	1
THEFT:GRAND:BICYCLE	13	6	2	4	1
THEFT:GRAND:OTHER	2	2	0	0	0
THEFT:PETTY:BICYCLE	3	0	2	0	1
THEFT:PETTY:LICENSE PLATE	5	2	1	0	2
THEFT:PETTY:OTHER	1	0	1	0	0

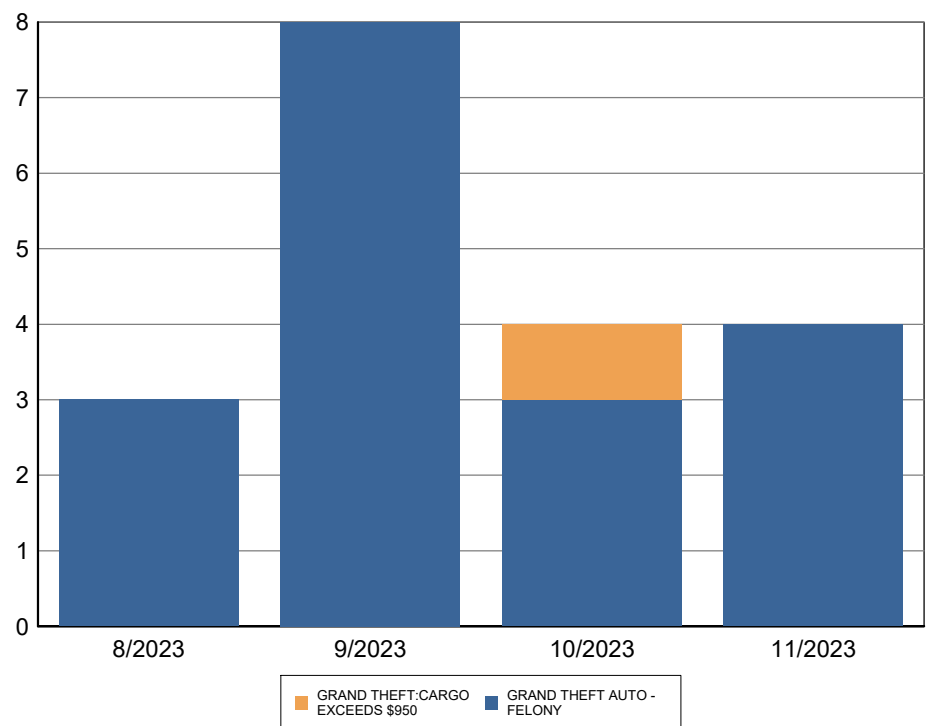


PA202363028	THEFT:PETTY:LICENSE PLATE		1	23H-1	488	7/23/2023		8/1/2023	249 N EUCLID AVE	523	Y
PA2023800685	PETTY THEFT		1	23H-17	484(A)	7/23/2023	8/1/2023	8/1/2023	320 W COLORADO BLVD	253	Y
PA202362922	GRAND THEFT		1	23H-60	487(A)	8/1/2023		8/1/2023	475 S LAKE AVE	734	Y
PA202364216	THEFT:GRAND:BICYCLE		1	23H-26	487(A)	8/5/2023		8/5/2023	345 S LAKE AVE	734	Y
PA202364198	GRAND THEFT		1	23H-60	487(A)	8/5/2023		8/5/2023	207 N GARFIELD AVE	493	Y
PA202364594	PETTY THEFT		1	23H-17	484(A)	8/6/2023		8/6/2023	69 W COLORADO BLVD	1441	Y
PA2023800701	THEFT:GRAND:BICYCLE		1	23H-26	487(A)	8/8/2023	8/8/2023	8/8/2023	100 W WALNUT ST	343	Y
PA202365011	GRAND THEFT		1	23H-60	487(A)	8/6/2023		8/9/2023	168 S LOS ROBLES AVE	586	Y
PA202365895	PETTY THEFT		1	23H-17	484(A)	8/10/2023		8/10/2023	525 E COLORADO BLVD	622	Y
PA202366551	THEFT:PETTY:LICENSE PLATE		1	23H-1	488	8/8/2023		8/12/2023	155 E GREEN ST	476	Y
PA202367481	GRAND THEFT		1	23H-60	487(A)	8/13/2023		8/13/2023	40 N PASADENA AVE	322	Y
PA202367305	PETTY THEFT		1	23H-17	484(A)	8/15/2023		8/15/2023	61 S FAIR OAKS AVE	377	Y
PA202367569	PETTY THEFT		1	23H-17	484(A)	8/15/2023		8/15/2023	160 N LAKE AVE	758	Y
PA202367459	PETTY THEFT		1	23H-17	484(A)	8/15/2023		8/15/2023	455 S LAKE AVE	734	Y
PA202367855	GRAND THEFT		1	23H-60	487(A)	6/29/2023		8/16/2023	36 W COLORADO BLVD	356	Y
PA202367716	GRAND THEFT		1	23H-60	487(A)	8/16/2023		8/16/2023	300 E GREEN ST	512	Y
PA202368151	PETTY THEFT: - \$950		1	23H-6	490.2	8/17/2023		8/17/2023	532 E COLORADO BLVD	624	Y
PA202369029	THEFT:GRAND:OTHER		1	23H-16	484(A)	8/19/2023	8/19/2023	8/20/2023	85 E HOLLY ST	453	Y
PA2023800771	THEFT:GRAND:BICYCLE		1	23H-26	487(A)	8/18/2023	8/18/2023	8/20/2023	133 S LOS ROBLES AVE	563	Y
PA2023800754	THEFT:GRAND:BICYCLE		1	23H-26	487(A)	8/21/2023	8/21/2023	8/21/2023	140 N CATALINA AVE	812	Y
PA202369528	THEFT:GRAND:OTHER		1	23H-16	484(A)	8/22/2023		8/22/2023	207 N GARFIELD AVE	493	Y
PA202369503	PETTY THEFT		1	23H-17	484(A)	8/21/2023		8/22/2023	178 S EUCLID AVE	563	Y
PA2023800776	THEFT:GRAND:BICYCLE		1	23H-26	487(A)	8/26/2023	8/26/2023	8/26/2023	218 S LAKE AVE	747	Y
PA2023800784	THEFT:GRAND:BICYCLE		1	23H-26	487(A)	8/29/2023	8/29/2023	8/30/2023	521 E GREEN ST	623	Y
PA2023800787	PACKAGE THEFT:PETTY		1	23H-4	488	8/28/2023	8/28/2023	8/30/2023	202 S RAYMOND AVE	443	Y
PA202372418	PETTY THEFT		1	23H-17	484(A)	8/30/2023	8/30/2023	8/31/2023	61 S FAIR OAKS AVE	377	Y
PA2023800805	PETTY THEFT		1	23H-17	484(A)	8/31/2023	8/31/2023	9/1/2023	345 S LAKE AVE	734	Y
PA2023800801	THEFT:GRAND:BICYCLE		1	23H-26	487(A)	8/5/2023	8/5/2023	9/1/2023	170 E WALNUT ST	453	Y
PA202372967	GRAND THEFT		1	23H-60	487(A)	9/2/2023		9/2/2023	191 N LOS ROBLES AVE	559	Y
PA202373729	PETTY THEFT		1	23H-17	484(A)	9/4/2023		9/4/2023	455 S LAKE AVE	734	Y
PA2023800806	THEFT:PETTY:BICYCLE		1	23H-2	488	9/4/2023	9/4/2023	9/5/2023	975 SAN PASQUAL ST	799	Y
PA2023800815	THEFT:PETTY:OTHER		1	23H-0	488	9/7/2023	9/7/2023	9/7/2023	995 E GREEN ST	794	Y
PA2023800824	PETTY THEFT: - \$950		1	23H-6	490.2	9/7/2023	9/7/2023	9/7/2023	160 N LAKE AVE	758	Y
PA202375108	GRAND THEFT		3	23H-60	487(A)	9/8/2023		9/8/2023	401 S LAKE AVE	734	Y
PA202375941	PETTY THEFT		1	23H-17	484(A)	9/9/2023		9/11/2023	960 E WALNUT ST	792	Y
PA2023800834	THEFT:PETTY:BICYCLE		1	23H-2	488	8/23/2023	8/23/2023	9/13/2023	505 CORDOVA ST	625	Y

	<u>translation</u>	<u>UCR and</u>	<u>occ_date</u>	<u>to occ_date</u>	<u>rep_date</u>	<u>location</u>	<u>grid</u>	<u>nibrs</u>
PA2023800840	PETTY THEFT	1 23H-17 484(A)	9/15/2023	9/15/2023	9/15/2023	168 S LOS ROBLES AVE	586	Y
PA2023800843	THEFT:GRAND:BICYCLE	1 23H-26 487(A)	9/14/2023	9/15/2023	9/15/2023	709 LOCUST ST	679	Y
PA202377223	TAKE VEHICLE WITHOUT OWNER'S CONSENT	1 23H-59 10851(A)	9/9/2023	9/9/2023	9/15/2023	150 N ORANGE GROVE BLVD	231	Y
PA202377838	PETTY THEFT	1 23H-17 484(A)	9/17/2023		9/17/2023	38 W COLORADO BLVD	356	Y
PA2023800842	GRAND THEFT	1 23H-60 487(A)	9/17/2023	9/17/2023	9/17/2023	54 E COLORADO BLVD	406	Y
PA202378221	PETTY THEFT	1 23H-17 484(A)	9/19/2023		9/19/2023	290 N MADISON AVE	646	Y
PA2023800856	PETTY THEFT	1 23H-17 484(A)	8/27/2023	8/27/2023	9/20/2023	S FAIR OAKS AVE / E GREEN S	409	Y
PA202379410	THEFT:PETTY:LICENSE PLATE	1 23H-1 488	10/1/2022	11/30/2022	9/22/2023	267 W COLORADO BLVD	1463	Y
PA202380117	PETTY THEFT	1 23H-17 484(A)	9/24/2023		9/24/2023	85 E HOLLY ST	453	Y
PA202381232	GRAND THEFT	1 23H-60 487(A)	9/22/2023	9/22/2023	9/28/2023	553 S LAKE AVE	734	Y
PA2023800866	GRAND THEFT	1 23H-60 487(A)	9/28/2023	9/28/2023	9/28/2023	170 W DAYTON ST	319	Y
PA202381218	GRAND THEFT	1 23H-60 487(A)	9/28/2023		9/28/2023	1038 E COLORADO BLVD	814	Y
PA202381533	GRAND THEFT	1 23H-60 487(A)	9/3/2023		9/29/2023	477 E COLORADO BLVD	585	Y
PA202382390	PETTY THEFT: - \$950	1 23H-6 490.2	10/2/2023		10/2/2023	345 S LAKE AVE	734	Y
PA202382716	PETTY THEFT	1 23H-17 484(A)	10/3/2023		10/3/2023	777 E COLORADO BLVD	706	Y
PA202382664	THEFT:GRAND:BICYCLE	1 23H-26 487(A)	10/3/2023		10/3/2023	790 E COLORADO BLVD	707	Y
PA2023800893	THEFT:GRAND:BICYCLE	1 23H-26 487(A)	10/4/2023	10/4/2023	10/4/2023	888 CORDOVA ST	747	Y
PA202383204	PACKAGE THEFT:PETTY	1 23H-4 488	9/13/2023		10/5/2023	191 N LOS ROBLES AVE	559	Y
PA202383838	GRAND THEFT	1 23H-60 487(A)	10/7/2023		10/7/2023	460 S LAKE AVE	748	Y
PA202384284	GRAND THEFT	1 23H-60 487(A)	10/7/2023		10/9/2023	845 E CALIFORNIA BLVD	734	Y
PA2023800906	PACKAGE THEFT:PETTY	1 23H-4 488	9/19/2023	9/19/2023	10/11/2023	70 N CATALINA AVE	813	Y
PA2023800925	THEFT:GRAND:BICYCLE	1 23H-26 487(A)	10/13/2023	10/13/2023	10/13/2023	251 N EL MOLINO AVE	646	Y
PA202387870	PETTY THEFT	1 23H-17 484(A)	10/21/2023		10/21/2023	703 LOCUST ST	679	Y
PA202388522	THEFT: M - USE ACCESS CARD ACCOUNT DATA WITHOUT CONSENT	1 23H-24 484E(D)	10/23/2023		10/23/2023	820 LOCUST ST	720	Y
PA202389051	THEFT:GRAND:BICYCLE	1 23H-26 487(A)	10/25/2023		10/25/2023	85 E HOLLY ST	453	Y
PA202389049	GRAND THEFT	1 23H-60 487(A)	10/25/2023		10/25/2023	W CORSON ST / W WALNUT ST	358	Y
PA202390808	GRAND THEFT	1 23H-60 487(A)	10/27/2023	10/30/2023	10/30/2023	S LAKE AVE / CORDOVA ST	763	Y
PA202392640	PETTY THEFT	1 23H-17 484(A)	11/3/2023		11/4/2023	BIG BANG THEORY WAY / E HO	446	Y
PA2023800976	PETTY THEFT	1 23H-17 484(A)	11/4/2023	11/4/2023	11/4/2023	777 E COLORADO BLVD	706	Y
PA202393168	THEFT: M - USE ACCESS CARD ACCOUNT DATA WITHOUT CONSENT	1 23H-24 484E(D)	11/6/2023		11/6/2023	275 E GREEN ST	561	Y
PA2023801004	THEFT:GRAND:BICYCLE	1 23H-26 487(A)	10/14/2023	10/31/2023	11/7/2023	931 E WALNUT ST	757	Y
PA2023800991	TAKE BIKE OUT WITHOUT OWNERS PERMISSION	1 23H-48 499B(A)	11/6/2023	11/7/2023	11/7/2023	132 W GREEN ST	320	Y
PA202394145	GRAND THEFT	1 23H-60 487(A)	11/9/2023		11/9/2023	103 W COLORADO BLVD	321	Y
PA2023800993	TAKE BIKE OUT WITHOUT OWNERS PERMISSION	1 23H-48 499B(A)	11/10/2023	11/10/2023	11/10/2023	E HOLLY ST / N ARROYO PKWY	446	Y
PA2023800998	GRAND THEFT	1 23H-60 487(A)	11/9/2023	11/9/2023	11/12/2023	111 S OAK KNOLL AVE	670	Y
PA202394784	GRAND THEFT	1 23H-60 487(A)	11/12/2023		11/12/2023	13 W COLORADO BLVD	1440	Y
PA202395429	PETTY THEFT	1 23H-17 484(A)	11/14/2023		11/14/2023	777 E COLORADO BLVD	706	Y
PA2023801012	PACKAGE THEFT:PETTY	1 23H-4 488	11/16/2023	11/16/2023	11/16/2023	150 VALLEY ST	317	Y
PA2023801016	GRAND THEFT	1 23H-60 487(A)	11/17/2023	11/17/2023	11/17/2023	38 E COLORADO BLVD	406	Y
PA202396791	GRAND THEFT	1 23H-60 487(A)	11/18/2023		11/19/2023	300 E GREEN ST	512	Y
PA2023801027	FRAUD:COMMIT MAIL THEFT	1 23H-51 530.5(E)	10/14/2023	10/14/2023	11/20/2023	1048 E DEL MAR BLVD	818	Y
PA202396990	GRAND THEFT	1 23H-60 487(A)	11/17/2023		11/20/2023	111 N MADISON AVE	602	Y
PA2023801047	THEFT:PETTY:BICYCLE	1 23H-2 488	11/18/2023	11/24/2023	11/24/2023	231 S DE LACEY AVE	317	Y
PA202398861	GRAND THEFT	1 23H-60 487(A)	11/27/2023		11/27/2023	54 W COLORADO BLVD	356	Y
PA202399086	THEFT:PETTY:LICENSE PLATE	1 23H-1 488	11/10/2023		11/28/2023	N RAYMOND AVE / E HOLLY ST	453	Y
PA2023801063	FRAUD:COMMIT MAIL THEFT	1 23H-51 530.5(E)	11/28/2023	11/29/2023	11/29/2023	159 W GREEN ST	323	Y
PA202399753	THEFT:PETTY:LICENSE PLATE	1 23H-1 488	11/15/2023	11/16/2023	11/30/2023	460 S LAKE AVE	748	Y
PA202399795	GRAND THEFT	1 23H-60 487(A)	11/30/2023		11/30/2023	422 S LAKE AVE	748	Y
PA202399883	GRAND THEFT	1 23H-60 487(A)	11/30/2023	11/30/2023	11/30/2023	845 E CALIFORNIA BLVD	734	Y

Motor Vehicle Theft

	Total	8/2023	9/2023	10/2023	11/2023
Total	19	3	8	4	4
GRAND THEFT AUTO - FELONY	18	3	8	3	4
GRAND THEFT:CARGO EXCEEDS \$950	1	0	0	1	0




PA202367724	GRAND THEFT AUTO - FELONY	1 240-8 487(D)(1)	8/15/2023		8/16/2023	E WALNUT ST / N MARENGO A	486	Y
PA202369821	GRAND THEFT AUTO - FELONY	1 240-8 487(D)(1)	8/23/2023		8/23/2023	695 E GREEN ST	669	Y
PA202369833	GRAND THEFT AUTO - FELONY	1 240-8 487(D)(1)	8/22/2023	8/23/2023	8/23/2023	191 N LOS ROBLES AVE	559	Y
PA202372824	GRAND THEFT AUTO - FELONY	1 240-8 487(D)(1)	9/1/2023	9/1/2023	9/1/2023	401 S LAKE AVE	734	Y
PA202376178	GRAND THEFT AUTO - FELONY	1 240-8 487(D)(1)	9/12/2023		9/12/2023	191 N LOS ROBLES AVE	559	Y
PA202377582	GRAND THEFT AUTO - FELONY	1 240-8 487(D)(1)	9/16/2023		9/16/2023	905 SAN PASQUAL ST	748	Y
PA202378733	GRAND THEFT AUTO - FELONY	1 240-8 487(D)(1)	9/6/2023	9/20/2023	9/20/2023	405 S WILSON AVE	818	Y
PA202378784	GRAND THEFT AUTO - FELONY	1 240-8 487(D)(1)	9/20/2023		9/20/2023	300 E COLORADO BLVD	561	Y
PA202378836	GRAND THEFT AUTO - FELONY	1 240-8 487(D)(1)	9/21/2023	9/21/2023	9/21/2023	34 S MENTOR AVE	794	Y
PA202379990	GRAND THEFT AUTO - FELONY	1 240-8 487(D)(1)	9/23/2023		9/24/2023	380 S MENTOR AVE	799	Y
PA202380496	GRAND THEFT AUTO - FELONY	1 240-8 487(D)(1)	9/26/2023	9/26/2023	9/26/2023	525 E COLORADO BLVD	622	Y
PA202385886	GRAND THEFT:CARGO EXCEEDS \$950	1 240-3 487H(A)	10/13/2023		10/14/2023	310 S LAKE AVE	748	Y
PA202387894	GRAND THEFT AUTO - FELONY	1 240-8 487(D)(1)	10/20/2023		10/21/2023	LOCUST ST / N WILSON AVE	809	Y
PA202389127	GRAND THEFT AUTO - FELONY	1 240-8 487(D)(1)	10/25/2023		10/25/2023	180 N OAKLAND AVE	602	Y
PA202390284	GRAND THEFT AUTO - FELONY	1 240-8 487(D)(1)	10/28/2023		10/28/2023	TERRACE DR / W COLORADO E	219	Y

	translation	UCR and
PA202392989	GRAND THEFT AUTO - FELONY	1 240-8 487(D)(1)
PA202394822	GRAND THEFT AUTO - FELONY	1 240-8 487(D)(1)
PA202397651	GRAND THEFT AUTO - FELONY	1 240-8 487(D)(1)
PA202398528	GRAND THEFT AUTO - FELONY	1 240-8 487(D)(1)

occ_date	to_occ_date	rep_date	location	grid	nibrs
11/5/2023		11/5/2023	540 EL DORADO ST	625	Y
11/12/2023		11/12/2023	198 S RAYMOND AVE	443	Y
11/19/2023	11/20/2023	11/22/2023	150 CHESTNUT ST	456	Y
11/25/2023	11/26/2023	11/26/2023	123 S MARENGO AVE	475	Y

Murder

	Total	8/2023
Total	1	1
MURDER/HOMICIDE	1	1

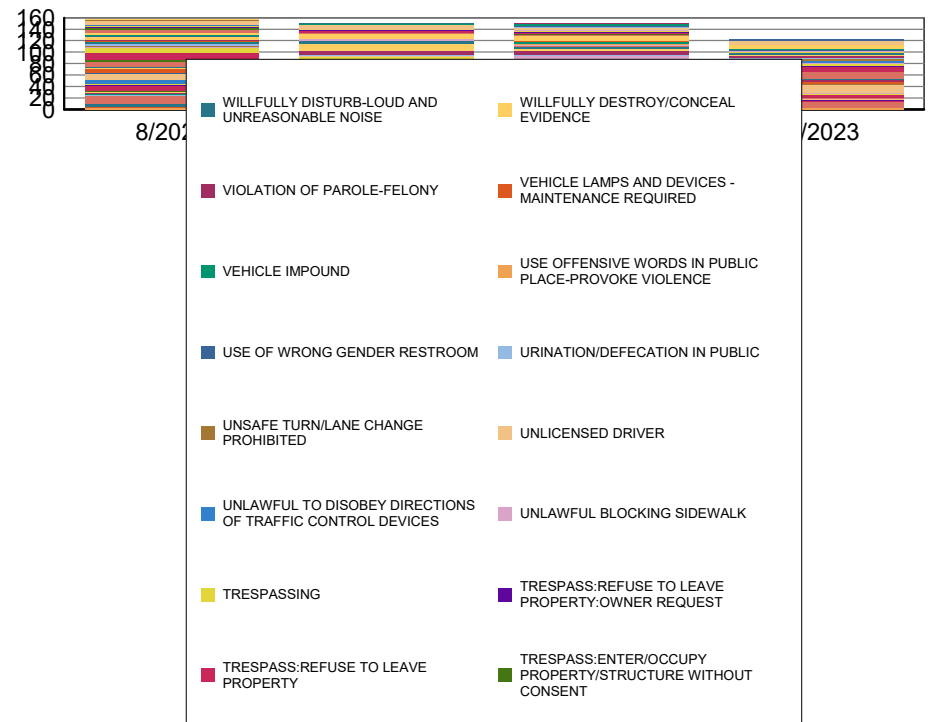


PA202369244	MURDER/HOMICIDE	1 09A-1 187(A)
-------------	-----------------	----------------

8/21/2023	8/21/2023	202 S RAYMOND AVE	443	Y
-----------	-----------	-------------------	-----	---

Other

	Total	8/2023	9/2023	10/2023	11/2023
Total	582	158	151	150	123
ADULT USING CELL PHONE WHILE DRIVING M	1	0	0	1	0
ADULTS IN PARK AFTER HOURS	8	2	0	3	3
ALCOHOL: POSSESS OPEN ALCOHOLIC BEVE	3	1	1	1	0
ANNOY/ETC CHILD - 18 WITH PRIOR	1	1	0	0	0
ARRESTS / BOOKINGS FOR PRE-VERSATERM	1	0	0	1	0
ATTEMPT SUICIDE	1	1	0	0	0
BENCH WARRANT/FAILURE TO APPEAR ON F	19	5	9	5	0
BENCH WARRANT/FAILURE TO APPEAR ON M	51	14	15	11	11
BRING/SEND DRUGS/ALCOHOL INTO JAIL/ETI	1	0	0	1	0
BURGLARY:POSSESS BURGLARY TOOLS	4	0	2	1	1
CONSPIRE TO COMMIT ANY CRIME	2	0	1	0	1
CONTEMPT OF COURT:DISOBEY COURT ORD	1	0	0	0	1
CONTEMPT OF COURT:VIOLATE PROTECTIVE	1	0	1	0	0
COURTESY REPORT	2	0	1	1	0
DECEASED PERSON	1	0	0	0	1
DISPLAY VEHICLE FRONT AND REAR LICENS	1	0	1	0	0
DOCUMENTATION PURPOSES ONLY	1	1	0	0	0
DOMESTIC VIOLENCE:VIOLATION OF PROTEC	1	0	1	0	0
DRINKING ALCOHOL IN PUBLIC PLACE	1	0	0	1	0
DRINKING ALCOHOL PARK/CITY PROPERTY	2	2	0	0	0
DRIVE MOTORCYCLE WITHOUT PROPER LICE	1	1	0	0	0
DRIVE VEHICLE WITH NO PROOF OF INSURAN	2	1	1	0	0
DRIVER FAILURE TO OBEY SIGNS/SIGNALS	4	1	2	0	1
DRIVING OVER DOUBLE LINES OF PREFEREN	1	1	0	0	0
DRIVING WHILE USING WIRELESS DEVICE TO	2	0	1	0	1
DRIVING WITH SUSPENDED/REVOKED LICENS	4	1	2	1	0
DRUNK IN PUBLIC	30	9	10	5	6
DUI:DRUG	3	2	1	0	0
DUI:M:ALCOHOL	10	2	2	5	1
DUI:M:ALCOHOL/0.08 PERCENT OR MORE	3	0	1	1	1
FALL ON CITY PROPERTY	10	7	1	0	2
FOUND PROPERTY	52	10	14	15	13



translation

UCR and

occ_date to occ_date rep_date location

grid nibrs

	Total	8/2023	9/2023	10/2023	11/2023
FRAUD:UNAUTHORIZED USE OF COMPUTER I	1	0	0	0	1
FUGITIVE FROM JUSTICE:WARRANT ARRES	4	1	3	0	0
HIT AND RUN RESULTING IN INJURY	3	1	0	1	1
HIT AND RUN RESULTING IN INJURY: F	1	0	0	1	0
HIT AND RUN RESULTING IN INJURY: M	1	0	0	1	0
HIT AND RUN:CAUSE PROPERTY DAMAGE	19	7	2	6	4
HIT AND RUN:RUNAWAY VEHICLE:CAUSE PR	3	0	0	1	2
INDECENT EXPOSURE WITH PRIOR: F	2	2	0	0	0
INJURY COLLISION - CITY PROPERTY DAMAG	6	1	0	2	3
INJURY TRAFFIC COLLISION	37	10	7	9	11
LODGING/CAMPING IN THE PARK	4	2	0	0	2
LOST PROPERTY	31	12	6	6	7
MATERIAL ON VEHICLE WINDOWS-OBSTRUC	1	0	0	0	1
MENTAL HEALTH 5150 WIC	29	10	6	8	5
MISSING ADULT	8	1	0	5	2
MISSING JUVENILE	4	0	1	1	2
NO REGISTRATION:VEHICLE/TRAILER/ETC	2	0	1	0	1
NON INJURY TRAFFIC COLLISION - CITY PROI	6	2	1	0	3
NON-INJURY TRAFFIC COLLISION	9	4	2	2	1
OBSTRUCTING A PUBLIC WAY	1	1	0	0	0
OPEN ALCOHOLIC BEVERAGE	1	1	0	0	0
OTHER ACCIDENT	1	1	0	0	0
OUTSIDE ASSIST	1	1	0	0	0
OUTSIDE WARRANT - FELONY	21	3	7	6	5
OUTSIDE WARRANT -MISD	24	5	12	5	2
OVERDOSE	9	1	4	2	2
PERJURY	1	0	0	1	0
POSSESS NITROUS OXIDE-INTENT TO INHALE	1	0	0	0	1
RECOVERED OUTSIDE STOLEN PLATE	1	0	1	0	0
RECOVERED OUTSIDE STOLEN VEHICLE	1	1	0	0	0
RED LIGHT VIOLATION	1	0	0	0	1
RESIST/DELAY/OBSTRUCT PEACE OFFICER	9	0	3	3	3
RETURNED MISSING ADULT	1	0	0	0	1
RETURNED MISSING JUVENILE	2	0	0	2	0
SAFEKEEPING	6	1	0	3	2
SEX CRIME:INTERCOURSE WITH MINOR UNDE	1	0	0	1	0
SMOKING IN A PUBLIC PARK	2	1	0	1	0
SUSPICIOUS CIRCUMSTANCE	25	2	9	8	6
TRAN FAIL ANNUAL UPDATE	1	1	0	0	0
TRESPASS: REFUSE TO LEAVE PROPERTY:PI	10	6	2	2	0
TRESPASS:ENTER/OCCUPY PROPERTY/STRU	5	2	1	2	0
TRESPASS:REFUSE TO LEAVE PROPERTY	3	0	2	1	0
TRESPASS:REFUSE TO LEAVE PROPERTY:OV	9	3	3	3	0
TRESPASSING	3	1	0	1	1
UNLAWFUL BLOCKING SIDEWALK	1	0	0	1	0
UNLAWFUL TO DISOBEY DIRECTIONS OF TRA	1	1	0	0	0
UNLICENSED DRIVER	27	8	7	5	7
UNSAFE TURN/LANE CHANGE PROHIBITED	1	1	0	0	0
URINATION/DEFECATION IN PUBLIC	1	0	0	1	0
USE OF WRONG GENDER RESTROOM	5	0	0	2	3
USE OFFENSIVE WORDS IN PUBLIC PLACE-PI	3	1	1	1	0
VEHICLE IMPOUND	3	0	1	2	0
VEHICLE LAMPS AND DEVICES - MAINTENAN	1	0	1	0	0
VIOLATION OF PAROLE-FELONY	1	0	0	1	0
WILLFULLY DESTROY/CONCEAL EVIDENCE	1	1	0	0	0
WILLFULLY DISTURB-LOUD AND UNREASON/	1	0	1	0	0

PA202363136	INJURY TRAFFIC COLLISION	1	INC-2	901T	8/1/2023	8/1/2023	S CATALINA AVE / E DEL MAR E	816	X
PA202363095	SUSPICIOUS CIRCUMSTANCE	1	INC-29	SUSPICIOUS CIRC	7/31/2023	8/1/2023	465 E UNION ST	602	X
PA202362991	OBSTRUCTING A PUBLIC WAY	1	MC-20	12.12.080	8/1/2023	8/1/2023	93 W COLORADO BLVD	321	X

	<u>translation</u>	<u>UCR and</u>	<u>occ_date</u>	<u>to_occ_date</u>	<u>rep_date</u>	<u>location</u>	<u>grid</u>	<u>nibrs</u>
PA202363537	DUI:DRUG	3 90D-9 23152(F)	8/2/2023		8/2/2023	N GARFIELD AVE / E WALNUT S	493	Y
PA202363377	FUGITIVE FROM JUSTICE:WARRANT ARREST	1 90Z-131 1551(A)	8/2/2023		8/2/2023	207 N GARFIELD AVE	493	Y
PA202363331	FOUND PROPERTY	1 INC-14 FOUND PROPERTY	8/2/2023		8/2/2023	967 E COLORADO BLVD	793	X
PA202363537	UNSAFE TURN/LANE CHANGE PROHIBITED	6 VC-28 22107	8/2/2023		8/2/2023	N GARFIELD AVE / E WALNUT S	493	X
PA202363537	UNLICENSED DRIVER	5 VC-83 12500(A)	8/2/2023		8/2/2023	N GARFIELD AVE / E WALNUT S	493	X
PA202363768	ANNOY/ETC CHILD - 18 WITH PRIOR	1 90C-26 647.6(C)(1)	8/3/2023		8/3/2023	207 N GARFIELD AVE	493	Y
PA202363568	HIT AND RUN RESULTING IN INJURY	1 90Z-153 20001(A)	8/3/2023		8/3/2023	E CORSON ST / MARENGO ON :	525	Y
PA202363825	INJURY TRAFFIC COLLISION	1 INC-2 901T	8/3/2023		8/3/2023	MARKET ALY / N LAKE AVE	731	X
PA202363779	NON-INJURY TRAFFIC COLLISION	1 INC-4 902T	8/3/2023		8/3/2023	E DEL MAR BLVD / S RAYMOND	443	X
PA202364010	TRESPASS: REFUSE TO LEAVE PROPERTY:PEACE OFFICER REQUEST	1 90J-27 602(O)(1)	8/4/2023		8/4/2023	93 W COLORADO BLVD	321	Y
PA202364064	BENCH WARRANT/FAILURE TO APPEAR ON MISDEMEANOR CHARGE	2 90Z-37 978.5	8/4/2023		8/4/2023	777 E COLORADO BLVD	706	Y
PA2023800712	LOST PROPERTY	1 INC-15 LOST PROPERTY	3/8/2022	3/9/2022	8/4/2023	31 VALLEY ST	363	X
PA2023800704	LOST PROPERTY	1 INC-15 LOST PROPERTY	8/3/2023	8/4/2023	8/4/2023	246 S LAKE AVE	747	X
PA202364162	DRUNK IN PUBLIC	1 90C-24 647(F)	8/5/2023		8/5/2023	33 E GREEN ST	408	Y
PA202364356	FALL ON CITY PROPERTY	1 INC-13 FALL	8/5/2023		8/5/2023	200 N FAIR OAKS AVE	388	X
PA202364410	MISSING ADULT	1 INC-16 MISSING ADULT	6/30/2023		8/5/2023	207 N GARFIELD AVE	493	X
PA2023800696	LOST PROPERTY	1 INC-15 LOST PROPERTY	8/7/2023	8/7/2023	8/7/2023	460 S LAKE AVE	748	X
PA202364910	LOST PROPERTY	1 INC-15 LOST PROPERTY	8/7/2023		8/7/2023	25 E COLORADO BLVD	407	X
PA202364918	OVERDOSE	1 INC-22 OVERDOSE	8/7/2023		8/7/2023	235 E HOLLY ST	495	X
PA202364723	UNLICENSED DRIVER	1 VC-83 12500(A)	8/7/2023		8/7/2023	678 E WALNUT ST	667	X
PA202365234	LOST PROPERTY	1 INC-15 LOST PROPERTY	8/8/2023		8/8/2023	S LAKE AVE / E DEL MAR BLVD	748	X
PA202365275	INJURY TRAFFIC COLLISION	1 INC-2 901T	8/8/2023		8/8/2023	65 N CATALINA AVE	793	X
PA202365572	MENTAL HEALTH 5150 WIC	1 INC-0 5150WIC	8/9/2023		8/9/2023	616 E WALNUT ST	647	X
PA202365524	FOUND PROPERTY	1 INC-14 FOUND PROPERTY	8/9/2023		8/9/2023	959 E WALNUT ST	791	X
PA202365595	INJURY COLLISION - CITY PROPERTY DAMAGE	1 INC-31 901CPD	8/9/2023		8/9/2023	S MADISON AVE / CORDOVA ST	650	X
PA202365838	TRESPASS:REFUSE TO LEAVE PROPERTY:OWNER REQUEST	1 90J-28 602(O)(2)	8/10/2023		8/10/2023	525 E COLORADO BLVD	622	Y
PA202365940	INJURY TRAFFIC COLLISION	1 INC-2 901T	8/10/2023		8/10/2023	910 E UNION ST	760	X
PA202366297	ALCOHOL: POSSESS OPEN ALCOHOLIC BEVERAGE IN PARK	1 90G-19 25620(a)	8/11/2023		8/11/2023	275 S RAYMOND AVE/ CENTRAI	410	Y
PA202366131	TRESPASS: REFUSE TO LEAVE PROPERTY:PEACE OFFICER REQUEST	1 90J-27 602(O)(1)	8/11/2023	8/11/2023	8/11/2023	455 S LAKE AVE	734	Y
PA202366245	MENTAL HEALTH 5150 WIC	1 INC-0 5150WIC	8/11/2023		8/11/2023	235 E HOLLY ST	495	X
PA202366211	FALL ON CITY PROPERTY	1 INC-13 FALL	8/11/2023		8/11/2023	150 S ARROYO PKWY	475	X
PA202366208	LOST PROPERTY	1 INC-15 LOST PROPERTY	7/2/2023		8/11/2023	W COLORADO BLVD / N FAIR O	1440	X
PA202366323	UNLAWFUL TO DISOBEY DIRECTIONS OF TRAFFIC CONTROL DEVICES	2 VC-195 22101(D)	8/11/2023		8/11/2023	N RAYMOND AVE / E COLORAD	440	X
PA202366323	UNLICENSED DRIVER	1 VC-83 12500(A)	8/11/2023		8/11/2023	N RAYMOND AVE / E COLORAD	440	X
PA202366453	DRUNK IN PUBLIC	2 90C-24 647(F)	8/12/2023		8/12/2023	N RAYMOND AVE / E COLORAD	440	Y
PA202366532	MENTAL HEALTH 5150 WIC	1 INC-0 5150WIC	8/12/2023		8/12/2023	1038 E COLORADO BLVD	814	X
PA202366656	FALL ON CITY PROPERTY	1 INC-13 FALL	8/12/2023		8/12/2023	235 E HOLLY ST	495	X
PA2023800715	LOST PROPERTY	1 INC-15 LOST PROPERTY	8/5/2023	8/5/2023	8/12/2023	207 N GARFIELD AVE	493	X
PA202366594	ATTEMPT SUICIDE	1 INC-6 ASUID	8/12/2023		8/12/2023	35 N RAYMOND AVE	407	X
PA202366959	TRESPASS: REFUSE TO LEAVE PROPERTY:PEACE OFFICER REQUEST	2 90J-27 602(O)(1)	8/13/2023		8/13/2023	159 E HOLLY ST	471	Y
PA202366809	FOUND PROPERTY	1 INC-14 FOUND PROPERTY	8/13/2023		8/13/2023	207 N GARFIELD AVE	493	X
PA202366772	OUTSIDE ASSIST	1 INC-21 OUTAST	8/13/2023		8/13/2023	40 N PASADENA AVE	322	X
PA202367279	DUI:M:ALCOHOL	2 90D-6 23152(A)	8/14/2023		8/14/2023	N EL MOLINO AVE / E COLORAI	668	Y
PA202367176	NON-INJURY TRAFFIC COLLISION	1 INC-4 902T	8/14/2023		8/14/2023	N LAKE AVE / E COLORADO BL'	759	X
PA2023800724	HIT AND RUN:CAUSE PROPERTY DAMAGE	1 VC-115 20002(A)	8/14/2023	8/14/2023	8/14/2023	E UNION ST / N OAKLAND AVE	622	X
PA202367305	TRESPASS:ENTER/OCCUPY PROPERTY/STRUCTURE WITHOUT CONSENT	2 90J-24 602(M)	8/15/2023		8/15/2023	61 S FAIR OAKS AVE	377	Y
PA202367571	BENCH WARRANT/FAILURE TO APPEAR ON FELONY CHARGE	1 90Z-36 978.5	8/15/2023		8/15/2023	E WALNUT ST / N GARFIELD AV	493	Y
PA202367266	MENTAL HEALTH 5150 WIC	1 INC-0 5150WIC	8/14/2023		8/15/2023	105 N WILSON AVE	813	X
PA202367571	OUTSIDE WARRANT - FELONY	2 INC-18 OSJ FEL WARRANT	8/15/2023		8/15/2023	E WALNUT ST / N GARFIELD AV	493	X
PA202367463	SAFEKEEPING	1 INC-35 SAFEKEEPING	8/15/2023		8/15/2023	207 N GARFIELD AVE	493	X
PA202367528	BENCH WARRANT/FAILURE TO APPEAR ON FELONY CHARGE	1 90Z-36 978.5	8/15/2023		8/16/2023	WALNUT ST./ GARFIELD AVE.	493	Y
PA202367902	BENCH WARRANT/FAILURE TO APPEAR ON MISDEMEANOR CHARGE	3 90Z-37 978.5	8/16/2023		8/16/2023	E CORSON ST / N MENTOR AVE	764	Y
PA2023800729	LOST PROPERTY	1 INC-15 LOST PROPERTY	8/12/2023	8/16/2023	8/16/2023	207 N GARFIELD AVE	493	X
PA202367826	OUTSIDE WARRANT -MISD	1 INC-19 OSJ MISD WARRANT	8/16/2023		8/16/2023	E GREEN ST / S MARENGO AVE	561	X
PA202367955	NON INJURY TRAFFIC COLLISION - CITY PROPERTY DAMAGE	1 INC-3 902CPD	8/16/2023		8/16/2023	N LAKE AVE / E WALNUT ST	757	X
PA202368317	DUI:M:ALCOHOL	2 90D-6 23152(A)	8/17/2023		8/17/2023	111 N LOS ROBLES AVE	559	Y
PA202368317	HIT AND RUN:CAUSE PROPERTY DAMAGE	3 VC-115 20002(A)	8/17/2023		8/17/2023	111 N LOS ROBLES AVE	559	X
PA202368593	MENTAL HEALTH 5150 WIC	1 INC-0 5150WIC	8/18/2023		8/18/2023	168 N CATALINA AVE	812	X
PA202368619	INJURY TRAFFIC COLLISION	1 INC-2 901T	8/18/2023		8/18/2023	W WALNUT ST / N PASADENA A	305	X
PA202368393	DRIVING OVER DOUBLE LINES OF PREFERENTIAL LANES	2 VC-158 21655.8(A)	8/18/2023		8/18/2023	E FOOTHILL FWY / LAKE NB ON	780	X
PA202368393	UNLICENSED DRIVER	1 VC-83 12500(A)	8/18/2023		8/18/2023	E FOOTHILL FWY / LAKE NB ON	780	X
PA202368898	DRUNK IN PUBLIC	1 90C-24 647(F)	8/19/2023		8/19/2023	777 E COLORADO BLVD	706	Y
PA202368808	DRINKING ALCOHOL PARK/CITY PROPERTY	1 90Z-303 3.24.110(A)	8/19/2023		8/19/2023	275 S RAYMOND AVE	410	Y
PA202368677	BENCH WARRANT/FAILURE TO APPEAR ON MISDEMEANOR CHARGE	2 90Z-37 978.5	8/19/2023		8/19/2023	200 N FAIR OAKS AVE	388	Y
PA202368866	FOUND PROPERTY	1 INC-14 FOUND PROPERTY	8/19/2023		8/19/2023	151 N HUDSON AVE	701	X
PA202368685	FOUND PROPERTY	1 INC-14 FOUND PROPERTY	8/19/2023		8/19/2023	207 N GARFIELD AVE	493	X
PA202368852	DOCUMENTATION PURPOSES ONLY	1 INC-36 DOCUMENTATION	8/19/2023		8/19/2023	265 S ARROYO PKWY	443	X
PA202368980	DRUNK IN PUBLIC	1 90C-24 647(F)	8/20/2023		8/20/2023	E GREEN ST / S FAIR OAKS AVE	409	Y
PA202369010	MENTAL HEALTH 5150 WIC	1 INC-0 5150WIC	8/20/2023		8/20/2023	207 N GARFIELD AVE	493	X
PA202369095	FALL ON CITY PROPERTY	1 INC-13 FALL	8/20/2023		8/20/2023	158 S MADISON AVE	650	X
PA202369272	INDECENT EXPOSURE WITH PRIOR: F	2 90C-0	8/21/2023		8/21/2023	S RAYMOND AVE / E DEL MAR I	443	Y
PA202369311	FALL ON CITY PROPERTY	1 INC-13 FALL	8/21/2023		8/21/2023	S RAYMOND AVE / E GREEN ST	441	X
PA2023800828	LOST PROPERTY	1 INC-15 LOST PROPERTY	8/20/2023	8/20/2023	8/21/2023	777 E COLORADO BLVD	706	X
PA202369336	INJURY TRAFFIC COLLISION	1 INC-2 901T	8/21/2023		8/21/2023	W COLORADO BLVD / N ST JOH	282	X
PA202369202	OTHER ACCIDENT	1 INC-20 OTHACC	8/20/2023	8/21/2023	8/21/2023	N GARFIELD AVE / NINDE PL	509	X
PA202368268	HIT AND RUN:CAUSE PROPERTY DAMAGE	1 VC-115 20002(A)	8/21/2023		8/21/2023	N ORANGE GROVE BLVD / W HI	231	X
PA202369500	USE OFFENSIVE WORDS IN PUBLIC PLACE-PROVOKE VIOLENCE	1 90C-16 415(3)	8/20/2023		8/22/2023	99 E COLORADO BLVD	440	Y
PA202369593	LODGING/CAMPING IN THE PARK	1 90Z-304 3.24.110(A)(8)	8/22/2023		8/22/2023	85 E HOLLY ST	453	Y
PA202369508	MENTAL HEALTH 5150 WIC	1 INC-0 5150WIC	8/22/2023		8/22/2023	165 S DE LACEY AVE	319	X
PA202369540	FOUND PROPERTY	1 INC-14 FOUND PROPERTY	8/22/2023		8/22/2023	207 N GARFIELD AVE	493	X
PA202369487	INJURY TRAFFIC COLLISION	1 INC-2 901T	8/22/2023		8/22/2023	33 E GREEN ST	408	X
PA202369951	WILLFULLY DESTROY/CONCEAL EVIDENCE	2 90Z-3 135	8/23/2023		8/23/2023	85 E HOLLY ST	453	Y

	<u>translation</u>	<u>UCR and</u>		<u>occ_date</u>	<u>to_occ_date</u>	<u>rep_date</u>	<u>location</u>	<u>grid</u>	<u>nibrs</u>
PA202369803	BENCH WARRANT/FAILURE TO APPEAR ON FELONY CHARGE	1 90Z-36	978.5	8/23/2023		8/23/2023	286 N MADISON AVE	646	Y
PA202369701	BENCH WARRANT/FAILURE TO APPEAR ON MISDEMEANOR CHARGE	1 90Z-37	978.5	8/23/2023		8/23/2023	85 E. HOLLY ST.	453	Y
PA202369701	OUTSIDE WARRANT -MISD	3 INC-19	OSJ MISD WARRANT	8/23/2023		8/23/2023	85 E. HOLLY ST.	453	X
PA202369815	NON INJURY TRAFFIC COLLISION - CITY PROPERTY DAMAGE	1 INC-3	902CPD	8/23/2023		8/23/2023	W COLORADO BLVD / N DE LAC	1441	X
PA202369697	ADULTS IN PARK AFTER HOURS	1 MC-33	3.24.110(A)(23)	8/23/2023		8/23/2023	85 E HOLLY ST	453	X
PA202369701	ADULTS IN PARK AFTER HOURS	2 MC-33	3.24.110(A)(23)	8/23/2023		8/23/2023	85 E. HOLLY ST.	453	X
PA202369951	SMOKING IN A PUBLIC PARK	3 MC-62	8.78.051	8/23/2023		8/23/2023	85 E HOLLY ST	453	X
PA2023800758	HIT AND RUN:CAUSE PROPERTY DAMAGE	1 VC-115	20002(A)	8/22/2023	8/22/2023	8/23/2023	91 S CATALINA AVE	794	X
PA202369923	UNLICENSED DRIVER	1 VC-83	12500(A)	8/23/2023		8/23/2023	E COLORADO BLVD / N FAIR OAKS	407	X
PA202370226	DRUNK IN PUBLIC	2 90C-24	647(F)	8/24/2023		8/24/2023	TERRACE DR / W COLORADO BLVD	219	Y
PA202370189	TRESPASSING	3 90J-2	602	8/24/2023		8/24/2023	550 E GREEN ST	626	Y
PA202370084	TRESPASS:REFUSE TO LEAVE PROPERTY:OWNER REQUEST	1 90J-28	602(O)(2)	8/24/2023		8/24/2023	399 E GREEN ST	561	Y
PA202370314	BENCH WARRANT/FAILURE TO APPEAR ON MISDEMEANOR CHARGE	2 90Z-37	978.5	8/24/2023		8/24/2023	275 S RAYMOND AVE	410	Y
PA202370311	FOUND PROPERTY	1 INC-14	FOUND PROPERTY	8/24/2023		8/24/2023	E COLORADO BLVD / N LOS ANGELES ST	585	X
PA202370169	LOST PROPERTY	1 INC-15	LOST PROPERTY	8/23/2023	8/23/2023	8/24/2023	345 S LAKE AVE	734	X
PA2023800761	LOST PROPERTY	1 INC-15	LOST PROPERTY	8/23/2023	8/23/2023	8/24/2023	880 E COLORADO BLVD	762	X
PA202370314	OUTSIDE WARRANT - FELONY	3 INC-18	OSJ FEL WARRANT	8/24/2023		8/24/2023	275 S RAYMOND AVE	410	X
PA202370252	INJURY TRAFFIC COLLISION	1 INC-2	901T	8/24/2023		8/24/2023	N MARENGO AVE / E CORSON ST	525	X
PA202370209	NON-INJURY TRAFFIC COLLISION	1 INC-4	902T	8/24/2023		8/24/2023	N FAIR OAKS AVE / W CORSON ST	331	X
PA202370171	DRIVE VEHICLE WITH NO PROOF OF INSURANCE	3 VC-113	16028(A)	8/24/2023		8/24/2023	N OAK KNOLL AVE / E COLORADO BLVD	706	X
PA202370139	HIT AND RUN:CAUSE PROPERTY DAMAGE	1 VC-115	20002(A)	8/16/2023	8/16/2023	8/24/2023	300 E WALNUT ST	527	X
PA202370171	DRIVER FAILURE TO OBEY SIGNS/SIGNALS	2 VC-151	21461(A)	8/24/2023		8/24/2023	N OAK KNOLL AVE / E COLORADO BLVD	706	X
PA202370209	UNLICENSED DRIVER	2 VC-83	12500(A)	8/24/2023		8/24/2023	N FAIR OAKS AVE / W CORSON ST	331	X
PA202370171	DRIVING WITH SUSPENDED/REVOKED LICENSE	1 VC-98	14601.1(A)	8/24/2023		8/24/2023	N OAK KNOLL AVE / E COLORADO BLVD	706	X
PA202370510	DRUNK IN PUBLIC	1 90C-24	647(F)	8/25/2023		8/25/2023	777 E COLORADO BLVD	706	Y
PA202370433	TRESPASS:REFUSE TO LEAVE PROPERTY:OWNER REQUEST	1 90J-28	602(O)(2)	8/25/2023		8/25/2023	31 W DEL MAR BLVD	372	Y
PA202370515	TRAN FAIL ANNUAL UPDATE	1 90Z-207	290.011(C)	8/25/2023		8/25/2023	88 W COLORADO BLVD	318	Y
PA202370590	OPEN ALCOHOLIC BEVERAGE	1 90Z-322	9.24.030	8/25/2023		8/25/2023	275 S RAYMOND AVE	410	Y
PA202370513	RECOVERED OUTSIDE STOLEN VEHICLE	1 90Z-330	RECVEH	8/25/2023		8/25/2023	350 S LAKE AVE	748	Y
PA202370510	BENCH WARRANT/FAILURE TO APPEAR ON MISDEMEANOR CHARGE	2 90Z-37	978.5	8/25/2023		8/25/2023	777 E COLORADO BLVD	706	Y
PA202370558	BENCH WARRANT/FAILURE TO APPEAR ON FELONY CHARGE	2 90Z-40	979	8/25/2023		8/25/2023	85 E HOLLY ST	453	Y
PA202370652	BENCH WARRANT/FAILURE TO APPEAR ON FELONY CHARGE	2 90Z-40	979	8/25/2023		8/25/2023	85 E HOLLY ST	453	Y
PA202370457	FALL ON CITY PROPERTY	1 INC-13	FALL	8/25/2023		8/25/2023	82 S FAIR OAKS AVE	409	X
PA202370842	LODGING/CAMPING IN THE PARK	1 90Z-304	3.24.110(A)(8)	8/26/2023		8/26/2023	275 S RAYMOND AVE	410	Y
PA202370803	FALL ON CITY PROPERTY	1 INC-13	FALL	8/26/2023		8/26/2023	69 N RAYMOND AVE	1442	X
PA202370578	FOUND PROPERTY	1 INC-14	FOUND PROPERTY	8/25/2023		8/26/2023	207 N GARFIELD AVE	493	X
PA202370683	SUSPICIOUS CIRCUMSTANCE	1 INC-29	SUSPICIOUS CIRC	8/26/2023		8/26/2023	54 E COLORADO BLVD	406	X
PA202371055	DRUNK IN PUBLIC	1 90C-24	647(F)	8/27/2023		8/27/2023	320 W COLORADO BLVD	253	Y
PA202371116	DRUNK IN PUBLIC	1 90C-24	647(F)	8/27/2023		8/27/2023	445 E WALNUT ST	583	Y
PA202371153	TRESPASS:ENTER/OCCUPY PROPERTY/STRUCTURE WITHOUT CONSENT	1 90J-24	602(M)	8/27/2023		8/27/2023	300 E COLORADO BLVD	561	Y
PA202371055	TRESPASS: REFUSE TO LEAVE PROPERTY:PEACE OFFICER REQUEST	3 90J-27	602(O)(1)	8/27/2023		8/27/2023	320 W COLORADO BLVD	253	Y
PA202371099	TRESPASS: REFUSE TO LEAVE PROPERTY:PEACE OFFICER REQUEST	1 90J-27	602(O)(1)	8/27/2023		8/27/2023	594 E COLORADO BLVD	649	Y
PA202371100	BENCH WARRANT/FAILURE TO APPEAR ON MISDEMEANOR CHARGE	1 90Z-37		8/27/2023		8/27/2023	180 N LOS ANGELES ST	493	Y
PA202371153	BENCH WARRANT/FAILURE TO APPEAR ON MISDEMEANOR CHARGE	2 90Z-37	978.5	8/27/2023		8/27/2023	300 E COLORADO BLVD	561	Y
PA202371099	BENCH WARRANT/FAILURE TO APPEAR ON MISDEMEANOR CHARGE	2 90Z-37	978.5	8/27/2023		8/27/2023	594 E COLORADO BLVD	649	Y
PA202371207	MENTAL HEALTH 5150 WIC	1 INC-0	5150WIC	8/27/2023		8/27/2023	207 N GARFIELD AVE	493	X
PA202371238	FOUND PROPERTY	1 INC-14	FOUND PROPERTY	8/27/2023		8/27/2023	207 N GARFIELD AVE	493	X
PA202371099	OUTSIDE WARRANT - FELONY	3 INC-18	OSJ FEL WARRANT	8/27/2023		8/27/2023	594 E COLORADO BLVD	649	X
PA202371099	OUTSIDE WARRANT -MISD	4 INC-19	OSJ MISD WARRANT	8/27/2023		8/27/2023	594 E COLORADO BLVD	649	X
PA202371405	BENCH WARRANT/FAILURE TO APPEAR ON MISDEMEANOR CHARGE	2 90Z-37	978.5	8/28/2023		8/28/2023	207 N GARFIELD AVE	493	Y
PA202371413	MENTAL HEALTH 5150 WIC	1 INC-0	5150WIC	8/28/2023	8/28/2023	8/28/2023	160 N ORANGE GROVE BLVD	231	X
PA202371358	LOST PROPERTY	1 INC-15	LOST PROPERTY	8/28/2023		8/28/2023	275 S RAYMOND AVE	410	X
PA202371379	OUTSIDE WARRANT -MISD	3 INC-19	OSJ MISD WARRANT	8/28/2023		8/28/2023	1000 CORDOVA ST	797	X
PA202371396	NON-INJURY TRAFFIC COLLISION	1 INC-4	902T	8/28/2023		8/28/2023	160 N LAKE AVE	758	X
PA202371396	HIT AND RUN:CAUSE PROPERTY DAMAGE	2 VC-115	20002(A)	8/28/2023		8/28/2023	160 N LAKE AVE	758	X
PA202371719	INDECENT EXPOSURE WITH PRIOR: F	2 90C-0	314.1	8/29/2023		8/29/2023	777 E COLORADO BLVD	706	Y
PA202371685	DUI:DRUG	1 90D-9	23152(F)	8/29/2023		8/29/2023	S FAIR OAKS AVE / W GREEN ST	377	Y
PA202371666	TRESPASS: REFUSE TO LEAVE PROPERTY:PEACE OFFICER REQUEST	1 90J-27	602(O)(1)	8/29/2023		8/29/2023	99 S OAKLAND AVE	590	Y
PA202371719	BENCH WARRANT/FAILURE TO APPEAR ON MISDEMEANOR CHARGE	4 90Z-37	978.5	8/29/2023		8/29/2023	777 E COLORADO BLVD	706	Y
PA202371859	BENCH WARRANT/FAILURE TO APPEAR ON MISDEMEANOR CHARGE	1 90Z-37	978.5	8/29/2023		8/29/2023	W WALNUT ST / N ORANGE GROVE	231	Y
PA202371713	BENCH WARRANT/FAILURE TO APPEAR ON MISDEMEANOR CHARGE	2 90Z-41	979	8/29/2023		8/29/2023	777 E COLORADO BLVD	706	Y
PA202371827	FOUND PROPERTY	1 INC-14	FOUND PROPERTY	8/29/2023		8/29/2023	127 W COLORADO BLVD	321	X
PA202371719	OUTSIDE WARRANT -MISD	5 INC-19	OSJ MISD WARRANT	8/29/2023		8/29/2023	777 E COLORADO BLVD	706	X
PA202371572	INJURY TRAFFIC COLLISION	1 INC-2	901T	8/29/2023		8/29/2023	S MARENGO AVE / E GREEN ST	561	X
PA202371685	HIT AND RUN:CAUSE PROPERTY DAMAGE	2 VC-115	20002(A)	8/29/2023		8/29/2023	S FAIR OAKS AVE / W GREEN ST	377	X
PA202371664	UNLICENSED DRIVER	1 VC-83	12500(A)	8/29/2023		8/29/2023	N LAKE AVE / E COLORADO BLVD	759	X
PA202372103	DRINKING ALCOHOL PARK/CITY PROPERTY	1 90Z-303	3.24.110(A)	8/30/2023		8/30/2023	275 S RAYMOND AVE	410	Y
PA202372020	MENTAL HEALTH 5150 WIC	1 INC-0	5150WIC	8/30/2023		8/30/2023	207 N GARFIELD AVE	493	X
PA202371989	INJURY TRAFFIC COLLISION	1 INC-2	901T	8/30/2023		8/30/2023	S MARENGO AVE / CORDOVA ST	512	X
PA202372099	DRIVE MOTORCYCLE WITHOUT PROPER LICENSE	1 VC-84	12500(B)	8/30/2023		8/30/2023	CORDOVA ST / S HUDSON AVE	729	X
PA202372435	DRUNK IN PUBLIC	1 90C-24	647(F)	8/31/2023		8/31/2023	E WALNUT ST / N LAKE AVE	757	Y
PA202372286	BENCH WARRANT/FAILURE TO APPEAR ON MISDEMEANOR CHARGE	1 90Z-37	978.5	8/31/2023		8/31/2023	275 S RAYMOND AVE	408	Y
PA202372552	UNLICENSED DRIVER	1 VC-83	12500(A)	8/31/2023		8/31/2023	N MARENGO AVE / E COLORADO BLVD	496	X
PA202372765	BENCH WARRANT/FAILURE TO APPEAR ON FELONY CHARGE	1 90Z-36	978.5	9/1/2023		9/1/2023	E HOLLY ST / N MARENGO AVE	495	Y
PA202372679	FOUND PROPERTY	1 INC-14	FOUND PROPERTY	9/1/2023		9/1/2023	207 N GARFIELD AVE	493	X
PA202372690	INJURY TRAFFIC COLLISION	1 INC-2	901T	9/1/2023		9/1/2023	E UNION ST / N HUDSON AVE	732	X
PA202372875	SUSPICIOUS CIRCUMSTANCE	1 INC-29	SUSPICIOUS CIRC	9/1/2023		9/1/2023	955 LOCUST ST	790	X
PA202372966	DRUNK IN PUBLIC	1 90C-24	647(F)	9/2/2023		9/2/2023	53 UNION ST	1442	Y

	<u>translation</u>	<u>UCR and</u>	<u>occ_date</u>	<u>to_occ_date</u>	<u>rep_date</u>	<u>location</u>	<u>grid</u>	<u>nibrs</u>
PA202373124	DRUNK IN PUBLIC	1 90C-24 647(F)	9/2/2023		9/2/2023	E COLORADO BLVD / N LAKE A'	759	Y
PA202373029	FOUND PROPERTY	1 INC-14 FOUND PROPERTY	9/2/2023		9/2/2023	100 N GARFIELD AVE	528	X
PA202373026	SUSPICIOUS CIRCUMSTANCE	1 INC-29 SUSPICIOUS CIRC	9/1/2023		9/2/2023	66 N FAIR OAKS AVE	1442	X
PA202372966	SUSPICIOUS CIRCUMSTANCE	2 INC-29 SUSPICIOUS CIRC	9/2/2023		9/2/2023	53 UNION ST	1442	X
PA202373463	DRUNK IN PUBLIC	2 90C-24 647(F)	9/3/2023		9/3/2023	W COLORADO BLVD / N DE LAC	1441	Y
PA202373407	ALCOHOL: POSSESS OPEN ALCOHOLIC BEVERAGE IN PARK	1 90G-19 25620(a)	9/3/2023		9/3/2023	680 E COLORADO BLVD	669	Y
PA202373497	BENCH WARRANT/FAILURE TO APPEAR ON MISDEMEANOR CHARGE	3 90Z-37 978.5	9/3/2023		9/3/2023	122 N LAKE AVE	758	Y
PA202373398	INJURY TRAFFIC COLLISION	1 INC-2 901T	9/3/2023		9/3/2023	W COLORADO BLVD / N DE LAC	1441	X
PA202373659	FALL ON CITY PROPERTY	1 INC-13 FALL	9/4/2023		9/4/2023	S CATALINA AVE / E GREEN ST	814	X
PA202373697	FOUND PROPERTY	1 INC-14 FOUND PROPERTY	9/4/2023		9/4/2023	207 N GARFIELD AVE	493	X
PA202373928	WILLFULLY DISTURB-LOUD AND UNREASONABLE NOISE	1 90C-15 415(2)	9/5/2023		9/5/2023	149 S LOS ROBLES AVE	563	Y
PA202372722	TRESPASS:REFUSE TO LEAVE PROPERTY:OWNER REQUEST	1 90J-28 602(O)(2)	9/1/2023		9/5/2023	55 W DEL MAR BLVD	372	Y
PA202373802	TRESPASS:REFUSE TO LEAVE PROPERTY:OWNER REQUEST	2 90J-28 602(O)(2)	9/5/2023		9/5/2023	525 E COLORADO BLVD	622	Y
PA202373964	BENCH WARRANT/FAILURE TO APPEAR ON MISDEMEANOR CHARGE	3 90Z-37 978.5	9/5/2023		9/5/2023	777 E COLORADO BLVD	706	Y
PA202373802	BENCH WARRANT/FAILURE TO APPEAR ON MISDEMEANOR CHARGE	3 90Z-37 978.5	9/5/2023		9/5/2023	525 E COLORADO BLVD	622	Y
PA202373963	FOUND PROPERTY	1 INC-14 FOUND PROPERTY	9/5/2023		9/5/2023	151 N FAIR OAKS AVE	343	X
PA202373802	OUTSIDE WARRANT - FELONY	4 INC-18 OSJ FEL WARRANT	9/5/2023		9/5/2023	525 E COLORADO BLVD	622	X
PA202373772	SUSPICIOUS CIRCUMSTANCE	1 INC-29 SUSPICIOUS CIRC	9/5/2023		9/5/2023	FORD PL / N LOS ROBLES AVE	602	X
PA202373890	SUSPICIOUS CIRCUMSTANCE	1 INC-29 SUSPICIOUS CIRC	9/5/2023		9/5/2023	150 S LOS ROBLES AVE	586	X
PA202374172	INJURY TRAFFIC COLLISION	1 INC-2 901T	9/6/2023		9/6/2023	N EL MOLINO AVE / E WALNUT	680	X
PA202374157	DRIVING WITH SUSPENDED/REVOKED LICENSE	1 VC-98 14601.1(A)	9/6/2023		9/6/2023	E COLORADO BLVD / N LOS RO	585	X
PA202374739	RESIST/DELAY/OBSTRUCT PEACE OFFICER	4 90Z-116 148(A)(1)	9/7/2023		9/7/2023	W GREEN ST / S ST JOHN AVE	281	Y
PA202374820	RECOVERED OUTSIDE STOLEN PLATE	1 90Z-339 RECPLT	9/6/2023		9/7/2023	207 N GARFIELD AVE	493	Y
PA202374620	OUTSIDE WARRANT -MISD	1 INC-19 OSJ MISD WARRANT	9/7/2023		9/7/2023	207 N GARFIELD AVE	493	X
PA202374577	NON INJURY TRAFFIC COLLISION - CITY PROPERTY DAMAGE	1 INC-3 902CPD	9/7/2023		9/7/2023	N FAIR OAKS AVE / W WALNUT	358	X
PA202374467	VEHICLE LAMPS AND DEVICES - MAINTENANCE REQUIRED	2 VC-259 24252(A)	9/7/2023		9/7/2023	S LAKE AVE / SAN PASQUAL ST	776	X
PA202374467	DISPLAY VEHICLE FRONT AND REAR LICENSE PLATES (WHEN 2 PLTS ARE ISSUED)	3 VC-382 5200(A)	9/7/2023		9/7/2023	S LAKE AVE / SAN PASQUAL ST	776	X
PA202374467	UNLICENSED DRIVER	1 VC-83 12500(A)	9/7/2023		9/7/2023	S LAKE AVE / SAN PASQUAL ST	776	X
PA202375240	DUI:M:ALCOHOL	2 90D-6 23152(A)	9/8/2023		9/8/2023	S LAKE AVE / E GREEN ST	762	Y
PA202374826	DUI:M:ALCOHOL	1 90D-6 23152(A)	9/8/2023		9/8/2023	N EUCLID AVE / E WALNUT ST	557	Y
PA202375032	TRESPASS:REFUSE TO LEAVE PROPERTY	1 90J-26 602(O)	9/8/2023		9/8/2023	257 S DE LACEY AVE	317	Y
PA202375108	CONSPIRE TO COMMIT ANY CRIME	5 90Z-142 182(A)(1)	9/8/2023		9/8/2023	401 S LAKE AVE	734	Y
PA202374972	BENCH WARRANT/FAILURE TO APPEAR ON FELONY CHARGE	3 90Z-36 978.5	9/8/2023		9/8/2023	455 S LAKE AVE	734	Y
PA202375012	BENCH WARRANT/FAILURE TO APPEAR ON MISDEMEANOR CHARGE	2 90Z-37 978.5	9/8/2023		9/8/2023	401 S LAKE AVE	734	Y
PA202374882	BENCH WARRANT/FAILURE TO APPEAR ON MISDEMEANOR CHARGE	2 90Z-37 978.5	9/8/2023		9/8/2023	76 N HUDSON AVE	731	Y
PA202374986	MENTAL HEALTH 5150 WIC	1 INC-0 5150WIC	9/8/2023		9/8/2023	50 E GREEN ST	409	X
PA202375103	MENTAL HEALTH 5150 WIC	1 INC-0 5150WIC	9/8/2023		9/8/2023	340 N LAKE AVE	780	X
PA202374970	LOST PROPERTY	1 INC-15 LOST PROPERTY	9/8/2023		9/8/2023	N LAKE AVE / E COLORADO BL'	759	X
PA202375012	OUTSIDE WARRANT -MISD	4 INC-19 OSJ MISD WARRANT	9/8/2023		9/8/2023	401 S LAKE AVE	734	X
PA202375012	OUTSIDE WARRANT -MISD	3 INC-19 OSJ MISD WARRANT	9/8/2023		9/8/2023	401 S LAKE AVE	734	X
PA202375208	DRIVE VEHICLE WITH NO PROOF OF INSURANCE	4 VC-113 16028(A)	9/8/2023		9/8/2023	S DE LACEY AVE / W COLORAD	318	X
PA202374893	DRIVER FAILURE TO OBEY SIGNS/SIGNALS	1 VC-151 21461(A)	9/8/2023		9/8/2023	N LAKE AVE / E COLORADO BL'	759	X
PA202375208	DRIVING WHILE USING WIRELESS DEVICE TO SEND/READ/WRITE TEXT	2 VC-241 23123.5(A)	9/8/2023		9/8/2023	S DE LACEY AVE / W COLORAD	318	X
PA202375208	NO REGISTRATION:VEHICLE/TRAILER/ETC	3 VC-375 4000(A)(1)	9/8/2023		9/8/2023	S DE LACEY AVE / W COLORAD	318	X
PA202374948	UNLICENSED DRIVER	1 VC-83 12500(A)	9/8/2023		9/8/2023	S DE LACEY AVE / W DAYTON S	369	X
PA202375195	UNLICENSED DRIVER	1 VC-83 12500(A)	9/8/2023		9/8/2023	E COLORADO BLVD / N RAYMO	440	X
PA202375208	UNLICENSED DRIVER	1 VC-83 12500(A)	9/8/2023		9/8/2023	S DE LACEY AVE / W COLORAD	318	X
PA202374893	DRIVING WITH SUSPENDED/REVOKED LICENSE	2 VC-98 14601.1(A)	9/8/2023		9/8/2023	N LAKE AVE / E COLORADO BL'	759	X
PA202375556	DRUNK IN PUBLIC	1 90C-24 647(F)	9/9/2023		9/9/2023	85 E HOLLY ST	453	Y
PA202375552	BENCH WARRANT/FAILURE TO APPEAR ON FELONY CHARGE	1 90Z-36 978.5	9/9/2023		9/9/2023	401 S LAKE AVE	734	Y
PA202375532	FOUND PROPERTY	1 INC-14 FOUND PROPERTY	9/9/2023		9/9/2023	207 N GARFIELD AVE	493	X
PA202375608	FOUND PROPERTY	1 INC-14 FOUND PROPERTY	9/9/2023		9/9/2023	87 E COLORADO BLVD	440	X
PA202375552	OUTSIDE WARRANT - FELONY	2 INC-18 OSJ FEL WARRANT	9/9/2023		9/9/2023	401 S LAKE AVE	734	X
PA202375556	OUTSIDE WARRANT -MISD	2 INC-19 OSJ MISD WARRANT	9/9/2023		9/9/2023	85 E HOLLY ST	453	X
PA202375252	NON-INJURY TRAFFIC COLLISION	1 INC-4 902T	9/8/2023		9/9/2023	777 E COLORADO BLVD	706	X
PA2023800821	HIT AND RUN:CAUSE PROPERTY DAMAGE	1 VC-115 20002(A)	9/7/2023	9/8/2023	9/9/2023	N EUCLID AVE / E COLORADO E	560	X
PA202375673	DRUNK IN PUBLIC	1 90C-24 647(F)	9/10/2023		9/10/2023	459 E COLORADO BLVD	585	Y
PA202375676	DUI:M:ALCOHOL/0.08 PERCENT OR MORE	2 90D-7 23152(B)	9/10/2023		9/10/2023	E COLORADO BLVD / N ARROYO	470	Y
PA202376143	BENCH WARRANT/FAILURE TO APPEAR ON FELONY CHARGE	1 90Z-40 979	9/11/2023		9/11/2023	125 E HOLLY ST	471	Y
PA202376010	SUSPICIOUS CIRCUMSTANCE	1 INC-29 SUSPICIOUS CIRC	9/11/2023		9/11/2023	SAN PASQUAL ST / S LAKE AVE	776	X
PA202376405	BENCH WARRANT/FAILURE TO APPEAR ON MISDEMEANOR CHARGE	1 90Z-37 978.5	9/12/2023		9/12/2023	93 W COLORADO BLVD	321	Y
PA202376319	FOUND PROPERTY	1 INC-14 FOUND PROPERTY	9/12/2023		9/12/2023	135 N LOS ROBLES AVE	559	X
PA202376405	OUTSIDE WARRANT -MISD	2 INC-19 OSJ MISD WARRANT	9/12/2023		9/12/2023	93 W COLORADO BLVD	321	X
PA202376297	INJURY TRAFFIC COLLISION	2 INC-2 901T	9/12/2023		9/12/2023	140 S ARROYO PKWY	475	X
PA202376379	OVERDOSE	1 INC-22 OVERDOSE	9/12/2023		9/12/2023	18 S FAIR OAKS AVE	406	X
PA202376297	UNLICENSED DRIVER	1 VC-83 12500(A)	9/12/2023		9/12/2023	140 S ARROYO PKWY	475	X
PA202376741	DRUNK IN PUBLIC	2 90C-24 647(F)	9/13/2023		9/13/2023	12 E COLORADO BLVD	406	Y
PA202376465	TRESPASS:ENTER/OCCUPY PROPERTY/STRUCTURE WITHOUT CONSENT	1 90J-24 602(M)	9/13/2023		9/13/2023	207 N GARFIELD AVE	493	Y
PA202376741	RESIST/DELAY/OBSTRUCT PEACE OFFICER	3 90Z-116 148(A)(1)	9/13/2023		9/13/2023	12 E COLORADO BLVD	406	Y
PA202376472	BURGLARY:POSSESS BURGLARY TOOLS	2 90Z-24 466	9/13/2023		9/13/2023	919 BOSTON CRT	760	Y
PA202376570	MENTAL HEALTH 5150 WIC	1 INC-0 5150WIC	9/13/2023		9/13/2023	207 N GARFIELD AVE	493	X
PA202376594	NON-INJURY TRAFFIC COLLISION	1 INC-4 902T	9/13/2023		9/13/2023	E WALNUT ST / N GARFIELD AV	493	X
PA202376474	DRIVER FAILURE TO OBEY SIGNS/SIGNALS	2 VC-151 21461(A)	9/13/2023		9/13/2023	N RAYMOND AVE / E HOLLY ST	453	X
PA202376474	UNLICENSED DRIVER	1 VC-83 12500(A)	9/13/2023		9/13/2023	N RAYMOND AVE / E HOLLY ST	453	X
PA202377080	FOUND PROPERTY	1 INC-14 FOUND PROPERTY	9/14/2023		9/14/2023	207 N GARFIELD AVE	493	X
PA202377061	FOUND PROPERTY	1 INC-14 FOUND PROPERTY	9/14/2023		9/14/2023	207 N GARFIELD AVE	493	X
PA202376868	LOST PROPERTY	1 INC-15 LOST PROPERTY	9/14/2023		9/14/2023	532 E COLORADO BLVD	624	X
PA202377070	MISSING JUVENILE	1 INC-17 MISSING JUVENILE	9/14/2023		9/14/2023	160 N ORANGE GROVE BLVD	231	X
PA202377239	BENCH WARRANT/FAILURE TO APPEAR ON MISDEMEANOR CHARGE	1 90Z-37 978.5	9/15/2023		9/15/2023	275 S RAYMOND AVE	410	Y
PA202377119	INJURY TRAFFIC COLLISION	1 INC-2 901T	9/15/2023		9/15/2023	E GREEN ST / S MARENGO AVE	561	X

	<u>translation</u>	<u>UCR and</u>	<u>occ_date</u>	<u>to_occ_date</u>	<u>rep_date</u>	<u>location</u>	<u>grid</u>	<u>nibrs</u>
PA202377307	OVERDOSE	1 INC-22 OVERDOSE	9/15/2023		9/15/2023	N LAKE AVE / E CORSON ST	780	X
PA202377103	OVERDOSE	1 INC-22 OVERDOSE	9/15/2023		9/15/2023	235 E HOLLY ST	495	X
PA202377553	FUGITIVE FROM JUSTICE:WARRANT ARREST	1 90Z-131 1551(A)	9/16/2023		9/16/2023	401 S LAKE AVE	734	Y
PA202377531	BENCH WARRANT/FAILURE TO APPEAR ON FELONY CHARGE	2 90Z-36 978.5	9/16/2023		9/16/2023	401 S LAKE AVE	734	Y
PA202377450	SUSPICIOUS CIRCUMSTANCE	1 INC-29 SUSPICIOUS CIRC	9/16/2023		9/16/2023	N MARENGO AVE / E UNION ST	494	X
PA202377751	TRESPASS: REFUSE TO LEAVE PROPERTY:PEACE OFFICER REQUEST	2 90J-27 602(O)(1)	9/17/2023		9/17/2023	285 W COLORADO BLVD	1463	Y
PA202377751	BURGLARY:POSSESS BURGLARY TOOLS	4 90Z-24 466	9/17/2023		9/17/2023	285 W COLORADO BLVD	1463	Y
PA202377842	FOUND PROPERTY	1 INC-14 FOUND PROPERTY	9/17/2023		9/17/2023	207 N GARFIELD AVE	493	X
PA202378053	TRESPASS: REFUSE TO LEAVE PROPERTY:PEACE OFFICER REQUEST	1 90J-27 602(O)(1)	9/18/2023		9/18/2023	93 W COLORADO BLVD	321	Y
PA202378053	RESIST/DELAY/OBSTRUCT PEACE OFFICER	2 90Z-116 148(A)(1)	9/18/2023		9/18/2023	93 W COLORADO BLVD	321	Y
PA202377969	FUGITIVE FROM JUSTICE:WARRANT ARREST	1 90Z-131 1551(A)	9/18/2023		9/18/2023	N OAKLAND AVE / E COLORADO	622	Y
PA202378132	DOMESTIC VIOLENCE:VIOLATION OF PROTECTIVE ORDER	1 90Z-183 273.6(A)	9/18/2023		9/18/2023	178 S EUCLID AVE	563	Y
PA202378108	BENCH WARRANT/FAILURE TO APPEAR ON MISDEMEANOR CHARGE	1 90Z-37 978.5	9/18/2023		9/18/2023	75 N FAIR OAKS AVE	343	Y
PA202378078	MENTAL HEALTH 5150 WIC	1 INC-0 5150WIC	9/18/2023		9/18/2023	93 W COLORADO BLVD	321	X
PA202377969	OUTSIDE WARRANT - FELONY	2 INC-18 OSJ FEL WARRANT	9/18/2023		9/18/2023	N OAKLAND AVE / E COLORADO	622	X
PA202378108	OUTSIDE WARRANT -MISD	2 INC-19 OSJ MISD WARRANT	9/18/2023		9/18/2023	75 N FAIR OAKS AVE	343	X
PA202378507	DRUNK IN PUBLIC	1 90C-24 647(F)	9/19/2023		9/19/2023	320 W COLORADO BLVD	253	Y
PA202378438	DRUNK IN PUBLIC	1 90C-24 647(F)	9/19/2023		9/19/2023	33 S WILSON AVE	757	Y
PA202378201	TRESPASS:REFUSE TO LEAVE PROPERTY	1 90J-26 602(O)	9/19/2023		9/19/2023	21 W WALNUT	358	Y
PA202378413	FUGITIVE FROM JUSTICE:WARRANT ARREST	1 90Z-131 1551(A)	9/19/2023		9/19/2023	N OAK KNOLL AVE / E UNION S	701	Y
PA202378402	BENCH WARRANT/FAILURE TO APPEAR ON MISDEMEANOR CHARGE	3 90Z-37 978.5	9/19/2023		9/19/2023	207 N GARFIELD AVE	493	Y
PA202378222	FOUND PROPERTY	1 INC-14 FOUND PROPERTY	9/19/2023		9/19/2023	207 N GARFIELD AVE	493	X
PA202378305	LOST PROPERTY	1 INC-15 LOST PROPERTY	9/19/2023		9/19/2023	1028 E DEL MAR BLVD	818	X
PA202378413	OUTSIDE WARRANT -MISD	2 INC-19 OSJ MISD WARRANT	9/19/2023		9/19/2023	N OAK KNOLL AVE / E UNION S	701	X
PA202378402	OUTSIDE WARRANT -MISD	4 INC-19 OSJ MISD WARRANT	9/19/2023		9/19/2023	207 N GARFIELD AVE	493	X
PA202378556	BENCH WARRANT/FAILURE TO APPEAR ON FELONY CHARGE	2 90Z-36 978.5	9/20/2023		9/20/2023	145 CHESTNUT ST	432	Y
PA202378662	BENCH WARRANT/FAILURE TO APPEAR ON FELONY CHARGE	1 90Z-36 978.5	9/20/2023		9/20/2023	85 E HOLLY ST	453	Y
PA202378722	MENTAL HEALTH 5150 WIC	1 INC-0 5150WIC	9/20/2023		9/20/2023	260 S RAYMOND AVE	443	X
PA202378662	OUTSIDE WARRANT - FELONY	2 INC-18 OSJ FEL WARRANT	9/20/2023		9/20/2023	85 E HOLLY ST	453	X
PA202378613	COURTESY REPORT	1 INC-8 COURTESY	9/20/2023		9/20/2023	135 N LOS ROBLES AVE	559	X
PA202379003	FOUND PROPERTY	1 INC-14 FOUND PROPERTY	9/21/2023		9/21/2023	207 N GARFIELD AVE	493	X
PA202378938	SUSPICIOUS CIRCUMSTANCE	1 INC-29 SUSPICIOUS CIRC	9/21/2023		9/21/2023	233 E UNION ST	494	X
PA202379151	DUI:DRUG	2 90D-9 23152(A)	9/22/2023		9/22/2023	101 W WALNUT ST	358	Y
PA202379244	BENCH WARRANT/FAILURE TO APPEAR ON MISDEMEANOR CHARGE	1 90Z-37 978.5	9/22/2023		9/22/2023	320 W COLORADO BLVD	253	Y
PA202379544	FOUND PROPERTY	1 INC-14 FOUND PROPERTY	9/22/2023		9/22/2023	207 N GARFIELD AVE	493	X
PA202379244	OUTSIDE WARRANT - FELONY	2 INC-18 OSJ FEL WARRANT	9/22/2023		9/22/2023	320 W COLORADO BLVD	253	X
PA202379151	OUTSIDE WARRANT -MISD	4 INC-19 OSJ MISD WARRANT	9/22/2023		9/22/2023	101 W WALNUT ST	358	X
PA202379244	OUTSIDE WARRANT -MISD	3 INC-19 OSJ MISD WARRANT	9/22/2023		9/22/2023	320 W COLORADO BLVD	253	X
PA202379828	DRUNK IN PUBLIC	1 90C-24 647(F)	9/23/2023		9/23/2023	160 N LAKE AVE	758	Y
PA202379789	INJURY TRAFFIC COLLISION	1 INC-2 901T	9/23/2023		9/23/2023	N ARROYO PKWY / E HOLLY ST	446	X
PA202379867	OVERDOSE	1 INC-22 OVERDOSE	9/23/2023		9/23/2023	235 E HOLLY ST	495	X
PA202379822	VEHICLE IMPOUND	1 INC-34 VEHICLE IMPOUND	9/23/2023		9/23/2023	49 W COLORADO BLVD	1440	X
PA2023800858	HIT AND RUN:CAUSE PROPERTY DAMAGE	1 VC-115 20002(A)	9/21/2023	9/22/2023	9/23/2023	382 W GREEN ST	232	X
PA202380112	OUTSIDE WARRANT -MISD	1 INC-19 OSJ MISD WARRANT	9/24/2023		9/24/2023	235 E HOLLY ST	495	X
PA202380264	CONTEMPT OF COURT:VIOLATE PROTECTIVE ORDER/ETC	1 90Z-137 166(C)(1)	9/25/2023		9/25/2023	145 VALLEY ST	319	Y
PA202380271	BENCH WARRANT/FAILURE TO APPEAR ON MISDEMEANOR CHARGE	4 90Z-37 978.5	9/25/2023		9/25/2023	777 E COLORADO BLVD	706	Y
PA202380229	LOST PROPERTY	1 INC-15 LOST PROPERTY	9/25/2023		9/25/2023	257 S DE LACEY AVE	317	X
PA202380271	OUTSIDE WARRANT -MISD	6 INC-19 OSJ MISD WARRANT	9/25/2023		9/25/2023	777 E COLORADO BLVD	706	X
PA202380577	USE OFFENSIVE WORDS IN PUBLIC PLACE-PROVOKE VIOLENCE	1 90C-16 415(3)	9/26/2023		9/26/2023	65 N MADISON AVE	622	Y
PA202380657	BENCH WARRANT/FAILURE TO APPEAR ON MISDEMEANOR CHARGE	1 90Z-37 978.5	9/26/2023		9/26/2023	320 W COLORADO BLVD	253	Y
PA202380708	FOUND PROPERTY	1 INC-14 FOUND PROPERTY	9/12/2023		9/26/2023	207 N GARFIELD AVE	493	X
PA202380657	OUTSIDE WARRANT - FELONY	2 INC-18 OSJ FEL WARRANT	9/26/2023		9/26/2023	320 W COLORADO BLVD	253	X
PA202380591	UNLICENSED DRIVER	1 VC-83 12500(A)	9/26/2023		9/26/2023	E COLORADO BLVD / N MADISC	648	X
PA202378670	BENCH WARRANT/FAILURE TO APPEAR ON FELONY CHARGE	2 90Z-40 979	9/20/2023		9/27/2023	N ARROYO PKWY / E HOLLY ST	446	Y
PA2023800863	LOST PROPERTY	1 INC-15 LOST PROPERTY	9/24/2023	9/24/2023	9/27/2023	140 S LAKE AVE	763	X
PA202378670	OUTSIDE WARRANT - FELONY	3 INC-18 OSJ FEL WARRANT	9/20/2023		9/27/2023	N ARROYO PKWY / E HOLLY ST	446	X
PA202380831	INJURY TRAFFIC COLLISION	1 INC-2 901T	9/27/2023		9/27/2023	N LOS ROBLES AVE / E COLOR	585	X
PA202381291	BENCH WARRANT/FAILURE TO APPEAR ON MISDEMEANOR CHARGE	1 90Z-37 978.5	9/28/2023		9/28/2023	W COLORADO BLVD / N DE LAC	1441	Y
PA202381386	MENTAL HEALTH 5150 WIC	1 INC-0 5150WIC	9/28/2023		9/28/2023	100 S RAYMOND AVE	443	X
PA2023800870	LOST PROPERTY	1 INC-15 LOST PROPERTY	9/26/2023	9/26/2023	9/28/2023	S RAYMOND AVE / E DEL MAR I	443	X
PA202380855	TRESPASS:REFUSE TO LEAVE PROPERTY:OWNER REQUEST	1 90J-28 602(O)(2)	9/27/2023		9/29/2023	85 W GREEN ST	323	Y
PA202381424	BENCH WARRANT/FAILURE TO APPEAR ON FELONY CHARGE	5 90Z-36 978.5	9/29/2023		9/29/2023	191 N LOS ROBLES AVE	559	Y
PA202381590	BENCH WARRANT/FAILURE TO APPEAR ON MISDEMEANOR CHARGE	1 90Z-37 978.5	9/29/2023		9/29/2023	500 E COLORADO BLVD	589	Y
PA202381541	SUSPICIOUS CIRCUMSTANCE	1 INC-29 SUSPICIOUS CIRC	9/29/2023		9/29/2023	207 N GARFIELD AVE	493	X
PA202381958	DRUNK IN PUBLIC	1 90C-24 647(F)	9/30/2023		9/30/2023	E UNION ST / N EL MOLINO AVE	668	Y
PA202381885	BENCH WARRANT/FAILURE TO APPEAR ON MISDEMEANOR CHARGE	9 90Z-37 978.5	9/30/2023		9/30/2023	85 E HOLLY ST	453	Y
PA202382118	USE OFFENSIVE WORDS IN PUBLIC PLACE-PROVOKE VIOLENCE	1 90C-16 415(3)	10/1/2023		10/1/2023	38 W COLORADO BLVD	356	Y
PA202382111	BENCH WARRANT/FAILURE TO APPEAR ON MISDEMEANOR CHARGE	4 90Z-37 978.5	10/1/2023		10/1/2023	85 E HOLLY ST	453	Y
PA202382111	OUTSIDE WARRANT - FELONY	8 INC-18 OSJ FEL WARRANT	10/1/2023		10/1/2023	85 E HOLLY ST	453	X
PA202382204	OUTSIDE WARRANT -MISD	1 INC-19 OSJ MISD WARRANT	10/1/2023		10/1/2023	270 S LAKE AVE	747	X
PA202382111	SMOKING IN A PUBLIC PARK	7 MC-62 8.78.051	10/1/2023		10/1/2023	85 E HOLLY ST	453	X
PA202382111	UNLAWFUL BLOCKING SIDEWALK	6 MC-72 9.56.010	10/1/2023		10/1/2023	85 E HOLLY ST	453	X
PA202382376	BENCH WARRANT/FAILURE TO APPEAR ON FELONY CHARGE	1 90Z-36 978.5	10/2/2023		10/2/2023	701 E UNION ST	667	Y
PA202382322	BENCH WARRANT/FAILURE TO APPEAR ON MISDEMEANOR CHARGE	1 90Z-37 978.5	10/2/2023		10/2/2023	ARROYO PKWY / GREEN ST	410	Y
PA202382368	FOUND PROPERTY	1 INC-14 FOUND PROPERTY	10/2/2023		10/2/2023	207 N GARFIELD AVE	493	X
PA202382352	LOST PROPERTY	1 INC-15 LOST PROPERTY	9/30/2023		10/2/2023	99 E COLORADO BLVD	440	X
PA202382376	OUTSIDE WARRANT - FELONY	2 INC-18 OSJ FEL WARRANT	10/2/2023		10/2/2023	701 E UNION ST	667	X
PA202382322	OUTSIDE WARRANT - FELONY	2 INC-18 OSJ FEL WARRANT	10/2/2023		10/2/2023	ARROYO PKWY / GREEN ST	410	X

	<u>translation</u>	<u>UCR and</u>	<u>occ_date</u>	<u>to_occ_date</u>	<u>rep_date</u>	<u>location</u>	<u>grid</u>	<u>nibrs</u>
PA202382406	NON-INJURY TRAFFIC COLLISION	1 INC-4 902T	10/2/2023		10/2/2023	E COLORADO BLVD / N EL MOL	668	X
PA202382406	HIT AND RUN:CAUSE PROPERTY DAMAGE	2 VC-115 20002(A)	10/2/2023		10/2/2023	E COLORADO BLVD / N EL MOL	668	X
PA202382372	HIT AND RUN:RUNAWAY VEHICLE:CAUSE PROPERTY DAMAGE	1 VC-116 20002(B)	9/27/2023	9/27/2023	10/2/2023	E COLORADO BLVD / N GARFIE	529	X
PA202382508	MENTAL HEALTH 5150 WIC	1 INC-0 5150WIC	10/3/2023		10/3/2023	238 N CATALINA AVE	811	X
PA2023800876	LOST PROPERTY	1 INC-15 LOST PROPERTY	10/1/2023	10/2/2023	10/3/2023	100 W WALNUT ST	343	X
PA202382779	SUSPICIOUS CIRCUMSTANCE	1 INC-29 SUSPICIOUS CIRC	10/3/2023		10/3/2023	235 E HOLLY ST	495	X
PA202382583	VEHICLE IMPOUND	1 INC-34 VEHICLE IMPOUND	10/3/2023		10/3/2023	N MARENGO AVE / E WALNUT S	486	X
PA202382744	URINATION/DEFECATION IN PUBLIC	1 MC-67 9.26.020	10/3/2023		10/3/2023	207 N GARFIELD AVE	493	X
PA202382880	INJURY TRAFFIC COLLISION	1 INC-2 901T	10/4/2023		10/4/2023	E GREEN ST / S MARENGO AVE	561	X
PA202382933	SUSPICIOUS CIRCUMSTANCE	1 INC-29 SUSPICIOUS CIRC	10/4/2023		10/4/2023	207 N GARFIELD AVE	493	X
PA202382674	ARRESTS / BOOKINGS FOR PRE-VERSATERM CASES	1 INC-30 GENERIC INCIDENT	10/3/2023		10/4/2023	990 E DEL MAR BLVD	799	X
PA202382857	SAFEKEEPING	1 INC-35 SAFEKEEPING	10/4/2023		10/4/2023	207 N GARFIELD AVE	493	X
PA202383058	USE OF WRONG GENDER RESTROOM	1 MC-32 3.24.110(A)(22)	10/4/2023		10/4/2023	275 S RAYMOND AVE	410	X
PA202383186	TRESPASS:REFUSE TO LEAVE PROPERTY:OWNER REQUEST	1 90J-28 602(O)(2)	10/5/2023		10/5/2023	44 N MADISON AVE	648	Y
PA202383343	FOUND PROPERTY	1 INC-14 FOUND PROPERTY	10/5/2023		10/5/2023	207 N GARFIELD AVE	493	X
PA202383244	MISSING ADULT	1 INC-16 MISSING ADULT	10/5/2023		10/5/2023	207 N GARFIELD AVE	493	X
PA202383411	DUI:M:ALCOHOL	1 90D-6 23152(A)	10/6/2023		10/6/2023	122 N LAKE AVE	758	Y
PA202383481	BENCH WARRANT/FAILURE TO APPEAR ON MISDEMEANOR CHARGE	1 90Z-37 978.5	10/6/2023		10/6/2023	S LAKE AVE / E DEL MAR BLVD	748	Y
PA202383500	MISSING ADULT	1 INC-16 MISSING ADULT	10/6/2023		10/6/2023	185 N CATALINA AVE	792	X
PA202383481	OUTSIDE WARRANT -MISD	2 INC-19 OSJ MISD WARRANT	10/6/2023		10/6/2023	S LAKE AVE / E DEL MAR BLVD	748	X
PA202383590	UNLICENSED DRIVER	2 VC-83 12500(A)	10/6/2023		10/6/2023	N LOS ROBLES AVE / E WALNU	582	X
PA202383454	UNLICENSED DRIVER	1 VC-83 12500(A)	10/6/2023		10/6/2023	N MARENGO AVE / E CORSON :	525	X
PA202383695	DRIVING WITH SUSPENDED/REVOKED LICENSE	1 VC-98 14601.1(A)	10/6/2023		10/6/2023	E WALNUT ST / N GARFIELD AV	493	X
PA202383917	DRUNK IN PUBLIC	1 90C-24 647(F)	10/7/2023		10/7/2023	249 N EUCLID AVE	523	Y
PA202383889	BENCH WARRANT/FAILURE TO APPEAR ON FELONY CHARGE	1 90Z-36 978.5	10/7/2023		10/7/2023	1 E COLORADO BLVD	407	Y
PA202383889	OUTSIDE WARRANT - FELONY	2 INC-18 OSJ FEL WARRANT	10/7/2023		10/7/2023	1 E COLORADO BLVD	407	X
PA202383987	DUI:M:ALCOHOL	1 90D-6 23152(A)	10/8/2023		10/8/2023	S FAIR OAKS AVE / W GREEN S	377	Y
PA202356410	HIT AND RUN RESULTING IN INJURY: M	1 90Z-155 20001(B)(1)	7/11/2023		10/8/2023	N MADISON AVE / E COLORAD	648	Y
PA202384030	FOUND PROPERTY	1 INC-14 FOUND PROPERTY	9/10/2023		10/8/2023	207 N GARFIELD AVE	493	X
PA202384048	INJURY TRAFFIC COLLISION	1 INC-2 901T	10/8/2023		10/8/2023	E COLORADO BLVD / N MAREN	496	X
PA202384335	DUI:M:ALCOHOL	1 90D-6 23152(A)	10/9/2023		10/9/2023	35 S RAYMOND AVE	408	Y
PA202384317	HIT AND RUN RESULTING IN INJURY: F	1 90Z-154 20001(B)(1)	10/9/2023		10/9/2023	N PASADENA AVE / W UNION S	322	Y
PA202384335	BENCH WARRANT/FAILURE TO APPEAR ON MISDEMEANOR CHARGE	3 90Z-37 978.5	10/9/2023		10/9/2023	35 S RAYMOND AVE	408	Y
PA202384329	SAFEKEEPING	1 INC-35	10/9/2023		10/9/2023	207 N GARFIELD AVE	493	X
PA202384655	DUI:M:ALCOHOL/0.08 PERCENT OR MORE	1 90D-7 23152(B)	10/10/2023		10/10/2023	721 E COLORADO BLVD	668	Y
PA202384655	RESIST/DELAY/OBSTRUCT PEACE OFFICER	2 90Z-116 148(A)(1)	10/10/2023		10/10/2023	721 E COLORADO BLVD	668	Y
PA202384655	HIT AND RUN:CAUSE PROPERTY DAMAGE	3 VC-115 20002(A)	10/10/2023		10/10/2023	721 E COLORADO BLVD	668	X
PA202384810	TRESPASS:REFUSE TO LEAVE PROPERTY:OWNER REQUEST	1 90J-28 602(O)(2)	10/11/2023		10/11/2023	93 W COLORADO BLVD	321	Y
PA202384931	BENCH WARRANT/FAILURE TO APPEAR ON MISDEMEANOR CHARGE	1 90Z-37	10/11/2023		10/11/2023	MERCANTILE PL / BRALEY CRT	408	Y
PA202385034	MENTAL HEALTH 5150 WIC	1 INC-0 5150WIC	10/11/2023		10/11/2023	275 E GREEN ST	561	X
PA202384804	NON-INJURY TRAFFIC COLLISION	1 INC-4 902T	10/11/2023	10/11/2023	10/11/2023	W GREEN ST / TERRACE DR	253	X
PA202385033	ADULTS IN PARK AFTER HOURS	1 MC-33 3.24.110(A)(23)	10/11/2023		10/11/2023	85 E HOLLY ST	453	X
PA202385039	ADULTS IN PARK AFTER HOURS	1 MC-33 3.24.110(A)(23)	10/11/2023		10/11/2023	85 E HOLLY ST	453	X
PA202385031	ADULTS IN PARK AFTER HOURS	1 MC-33 3.24.110(A)(23)	10/11/2023		10/11/2023	85 E HOLLY ST	453	X
PA202385241	BENCH WARRANT/FAILURE TO APPEAR ON FELONY CHARGE	1 90Z-36	10/12/2023		10/12/2023	85 E HOLLY ST	453	Y
PA202385296	FOUND PROPERTY	1 INC-14 FOUND PROPERTY	10/12/2023		10/12/2023	300 E GREEN ST	512	X
PA202385232	FOUND PROPERTY	1 INC-14 FOUND PROPERTY	10/12/2023		10/12/2023	S LAKE AVE / E DEL MAR BLVD	748	X
PA202385245	FOUND PROPERTY	1 INC-14 FOUND PROPERTY	10/12/2023		10/12/2023	223 S LAKE AVE	733	X
PA202385181	VIOLATION OF PAROLE-FELONY	4 90Z-53 3056	10/12/2023		10/13/2023	N LAKE AVE / E WALNUT ST	757	Y
PA202385594	MENTAL HEALTH 5150 WIC	1 INC-0 5150WIC	10/13/2023		10/13/2023	325 CORDOVA ST	512	X
PA2023800912	HIT AND RUN:CAUSE PROPERTY DAMAGE	1 VC-115 20002(A)	10/13/2023	10/13/2023	10/13/2023	E DEL MAR BLVD / S MENTOR A	797	X
PA202385844	TRESPASS: REFUSE TO LEAVE PROPERTY:PEACE OFFICER REQUEST	1 90J-27 602(O)(1)	10/14/2023		10/14/2023	93 W COLORADO BLVD	321	Y
PA202385784	RESIST/DELAY/OBSTRUCT PEACE OFFICER	2 90Z-116 148(A)(1)	10/14/2023		10/14/2023	701 E UNION ST	667	Y
PA202385919	BENCH WARRANT/FAILURE TO APPEAR ON FELONY CHARGE	3 90Z-36 978.5	10/14/2023		10/14/2023	85 E HOLLY ST	453	Y
PA202385919	OUTSIDE WARRANT - FELONY	5 INC-18 OSJ FEL WARRANT	10/14/2023		10/14/2023	85 E HOLLY ST	453	X
PA202385988	SUSPICIOUS CIRCUMSTANCE	1 INC-29 SUSPICIOUS CIRC	10/13/2023	10/14/2023	10/14/2023	44 W GREEN ST	369	X
PA202385919	USE OF WRONG GENDER RESTROOM	4 MC-32 3.24.110(A)(22)	10/14/2023		10/14/2023	85 E HOLLY ST	453	X
PA202386101	DRUNK IN PUBLIC	1 90C-24 647(F)	10/15/2023		10/15/2023	54 E. COLORADO BLVD.	406	Y
PA202386151	BENCH WARRANT/FAILURE TO APPEAR ON MISDEMEANOR CHARGE	7 90Z-37 978.5	10/15/2023		10/15/2023	960 E WALNUT ST	792	Y
PA2023800927	LOST PROPERTY	1 INC-15 LOST PROPERTY	10/15/2023	10/15/2023	10/15/2023	N OAK KNOLL AVE / E COLORA	706	X
PA202386162	MISSING JUVENILE	1 INC-17 MISSING JUVENILE	10/15/2023		10/15/2023	160 N ORANGE GROVE BLVD	231	X
PA2023800924	HIT AND RUN:CAUSE PROPERTY DAMAGE	1 VC-115 20002(A)	10/15/2023	10/15/2023	10/15/2023	W COLORADO BLVD / S ORANG	1463	X
PA202386570	DRUNK IN PUBLIC	1 90C-24 647(F)	10/16/2023		10/16/2023	1060 E COLORADO BLVD	814	Y
PA202386385	TRESPASS:REFUSE TO LEAVE PROPERTY	1 90J-26 602(O)	10/16/2023		10/16/2023	180 N FAIR OAKS AVE	388	Y
PA202386385	RESIST/DELAY/OBSTRUCT PEACE OFFICER	3 90Z-116 148(A)(1)	10/16/2023		10/16/2023	180 N FAIR OAKS AVE	388	Y
PA202386605	MENTAL HEALTH 5150 WIC	1 INC-0 5150WIC	10/16/2023		10/16/2023	100 S ORANGE GROVE BLVD	232	X
PA2023800931	HIT AND RUN:CAUSE PROPERTY DAMAGE	1 VC-115 20002(A)	10/14/2023	10/14/2023	10/16/2023	700 E UNION ST	668	X
PA202384940	BENCH WARRANT/FAILURE TO APPEAR ON MISDEMEANOR CHARGE	1 90Z-37 978.5	10/11/2023		10/17/2023	MERCANTILE PL / BRALEY CRT	408	Y
PA2023800937	LOST PROPERTY	1 INC-15 LOST PROPERTY	9/7/2023	9/7/2023	10/17/2023	777 E COLORADO BLVD	706	X
PA202386635	OVERDOSE	1 INC-22 OVERDOSE	10/17/2023		10/17/2023	116 S EL MOLINO AVE	670	X
PA202386718	ADULT USING CELL PHONE WHILE DRIVING MOTOR VEHICLE	2 VC-240 23123(A)	10/17/2023		10/17/2023	E COLORADO BLVD / N LAKE A'	759	X
PA202386718	UNLICENSED DRIVER	1 VC-83 12500(A)	10/17/2023		10/17/2023	E COLORADO BLVD / N LAKE A'	759	X
PA202386981	OUTSIDE WARRANT - FELONY	2 INC-18 OSJ FEL WARRANT	10/18/2023		10/18/2023	777 E COLORADO BLVD	706	X
PA202386981	OUTSIDE WARRANT -MISD	3 INC-19 OSJ MISD WARRANT	10/18/2023		10/18/2023	777 E COLORADO BLVD	706	X
PA202386969	INJURY TRAFFIC COLLISION	1 INC-2 901T	10/18/2023		10/18/2023	S LAKE AVE / E CALIFORNIA BL	776	X
PA202387435	OUTSIDE WARRANT -MISD	2 INC-19 OSJ MISD WARRANT	10/19/2023		10/19/2023	13 W COLORADO BLVD	1440	X
PA202387281	INJURY TRAFFIC COLLISION	1 INC-2 901T	10/19/2023		10/19/2023	N EUCLID AVE / E WALNUT ST	557	X
PA202387261	SUSPICIOUS CIRCUMSTANCE	1 INC-29 SUSPICIOUS CIRC	10/19/2023		10/19/2023	40 E COLORADO BLVD	406	X
PA202387597	DRUNK IN PUBLIC	2 90C-24 647(F)	10/20/2023		10/20/2023	30 W COLORADO BLVD	376	Y
PA202387597	ALCOHOL: POSSESS OPEN ALCOHOLIC BEVERAGE IN PARK	1 90G-19 25620(a)	10/20/2023		10/20/2023	30 W COLORADO BLVD	376	Y
PA202387491	TRESPASS:ENTER/OCCUPY PROPERTY/STRUCTURE WITHOUT CONSENT	1 90J-24 602(M)	10/20/2023		10/20/2023	207 N GARFIELD AVE	493	Y
PA202387699	TRESPASS: REFUSE TO LEAVE PROPERTY:PEACE OFFICER REQUEST	1 90J-27 602(O)(1)	10/20/2023		10/20/2023	110 S LAKE AVE	763	Y

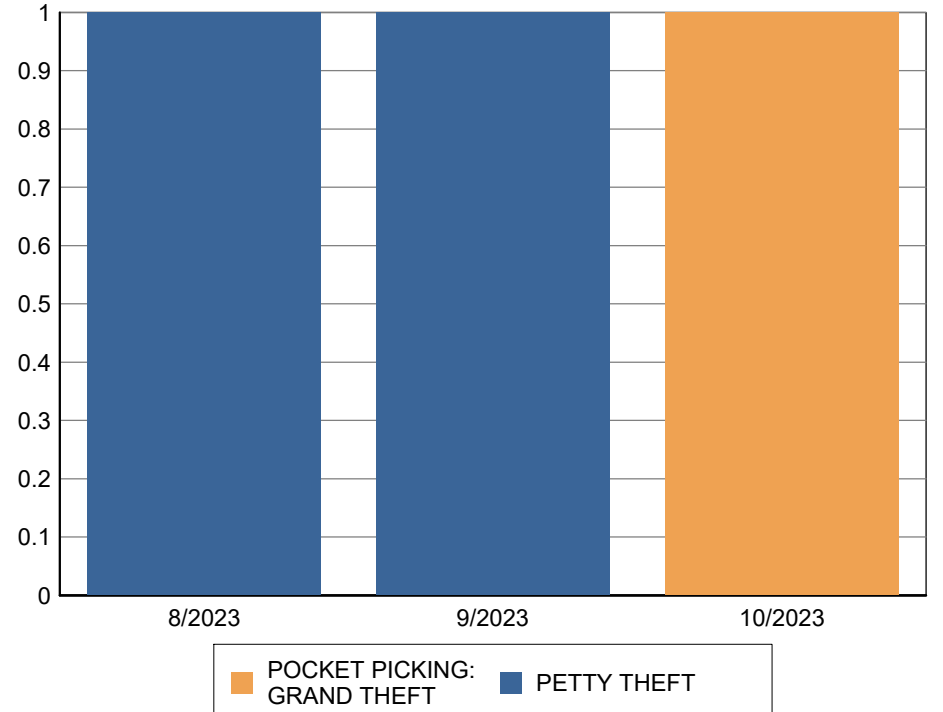
	<u>translation</u>	<u>UCR and</u>	<u>occ_date</u>	<u>to_occ_date</u>	<u>rep_date</u>	<u>location</u>	<u>grid</u>	<u>nibrs</u>
PA202387597	DRINKING ALCOHOL IN PUBLIC PLACE	3 90Z-321 9.24.010(A)	10/20/2023		10/20/2023	30 W COLORADO BLVD	376	Y
PA202387516	MENTAL HEALTH 5150 WIC	1 INC-0 5150WIC	10/20/2023		10/20/2023	240 RAMONA ST	495	X
PA202387628	MENTAL HEALTH 5150 WIC	1 INC-0 5150WIC	10/20/2023		10/20/2023	85 E HOLLY ST	453	X
PA202387519	OVERDOSE	1 INC-22 OVERDOSE	10/20/2023		10/20/2023	116 S EL MOLINO AVE	670	X
PA202387688	SUSPICIOUS CIRCUMSTANCE	1 INC-29 SUSPICIOUS CIRC	10/20/2023		10/20/2023	325 CORDOVA ST	512	X
PA202388060	DRUNK IN PUBLIC	1 90C-24 647(F)	10/21/2023		10/21/2023	N FAIR OAKS AVE / W WALNUT	358	Y
PA202387812	DUI:M:ALCOHOL	1 90D-6 23152(A)	10/21/2023		10/21/2023	N ORANGE GROVE BLVD / W H	231	Y
PA202387651	FOUND PROPERTY	1 INC-14 FOUND PROPERTY	10/20/2023		10/21/2023	207 N GARFIELD AVE	493	X
PA202388029	FOUND PROPERTY	1 INC-14 FOUND PROPERTY	10/21/2023		10/21/2023	21 W WALNUT ST	358	X
PA202387684	INJURY TRAFFIC COLLISION	1 INC-2 901T	10/20/2023		10/21/2023	S ST JOHN AVE / W GREEN ST	281	X
PA202387938	INJURY TRAFFIC COLLISION	1 INC-2 901T	10/21/2023		10/21/2023	N EL MOLINO AVE / E UNION ST	668	X
PA202388302	HIT AND RUN RESULTING IN INJURY	1 90Z-153 20001(A)	10/22/2023		10/22/2023	CORDOVA ST / S OAK KNOLL A	708	Y
PA202388342	BURGLARY:POSSESS BURGLARY TOOLS	5 90Z-24 466	10/22/2023		10/22/2023	455 S LAKE AVE	734	Y
PA202388291	BENCH WARRANT/FAILURE TO APPEAR ON MISDEMEANOR CHARGE	1 90Z-37 978.5	10/22/2023		10/22/2023	275 S RAYMOND AVE	410	Y
PA202388203	BRING/SEND DRUGS/ALCOHOL INTO JAIL/ETC	3 90Z-58 4573.5	10/22/2023		10/22/2023	130 W DAYTON ST	319	Y
PA202388263	FOUND PROPERTY	1 INC-14 FOUND PROPERTY	10/22/2023		10/22/2023	777 E COLORADO BLVD	706	X
PA202388342	OUTSIDE WARRANT -MISD	6 INC-19 OSJ MISD WARRANT	10/22/2023		10/22/2023	455 S LAKE AVE	734	X
PA202386354	DUI:M:ALCOHOL	1 90D-6 23152(A)	10/16/2023		10/23/2023	609 E WALNUT ST	646	Y
PA202388582	FOUND PROPERTY	1 INC-14 FOUND PROPERTY	10/23/2023		10/23/2023	207 N GARFIELD AVE	493	X
PA202388610	FOUND PROPERTY	1 INC-14 FOUND PROPERTY	10/23/2023		10/23/2023	207 N GARFIELD AVE	493	X
PA202388530	MISSING ADULT	1 INC-16 MISSING ADULT	10/23/2023		10/23/2023	50 E GREEN ST	409	X
PA202387987	INJURY COLLISION - CITY PROPERTY DAMAGE	1 INC-31 901CPD	10/23/2023		10/23/2023	E UNION ST / N EL MOLINO AVE	668	X
PA202388433	SAFEKEEPING	1 INC-35 SAFEKEEPING	10/23/2023		10/23/2023	207 N GARFIELD AVE	493	X
PA202388466	HIT AND RUN:CAUSE PROPERTY DAMAGE	1 VC-115 20002(A)	10/23/2023		10/23/2023	345 S LAKE AVE	734	X
PA202386354	UNLICENSED DRIVER	3 VC-83 12500(A)	10/16/2023		10/23/2023	609 E WALNUT ST	646	X
PA202388666	MENTAL HEALTH 5150 WIC	1 INC-0 5150WIC	10/24/2023		10/24/2023	N GARFIELD AVE / E WALNUT S	493	X
PA202388847	FOUND PROPERTY	1 INC-14 FOUND PROPERTY	10/24/2023		10/24/2023	207 N GARFIELD AVE	493	X
PA202389178	SEX CRIME:INTERCOURSE WITH MINOR UNDER 18	1 36B-0 261.5(A)	12/14/2022		10/25/2023	825 E COLORADO BLVD	727	Y
PA202389176	INJURY TRAFFIC COLLISION	1 INC-2 901T	10/25/2023		10/25/2023	N MENTOR AVE / E WALNUT ST	791	X
PA202389174	INJURY COLLISION - CITY PROPERTY DAMAGE	1 INC-31 901CPD	10/25/2023		10/25/2023	W WALNUT ST / N PASADENA A	305	X
PA202389123	COURTESY REPORT	1 INC-8 COURTESY	10/25/2023		10/25/2023	134FWY	493	X
PA202389553	PERJURY	1 90Z-107 118(A)	4/10/2023	4/10/2023	10/26/2023	300 E WALNUT ST	527	Y
PA202389595	BENCH WARRANT/FAILURE TO APPEAR ON FELONY CHARGE	4 90Z-36 978.5	10/26/2023		10/26/2023	235 E HOLLY ST	495	Y
PA202389580	BENCH WARRANT/FAILURE TO APPEAR ON MISDEMEANOR CHARGE	1 90Z-37	10/26/2023		10/26/2023	35 N DE LACEY AVE	322	Y
PA202389457	BENCH WARRANT/FAILURE TO APPEAR ON MISDEMEANOR CHARGE	2 90Z-37 978.5	10/26/2023		10/26/2023	CHRISTIANSSEN ALY / N DE LAC	322	Y
PA202389422	FOUND PROPERTY	1 INC-14 FOUND PROPERTY	10/26/2023		10/26/2023	300 E WALNUT ST	527	X
PA202389559	SUSPICIOUS CIRCUMSTANCE	1 INC-29 SUSPICIOUS CIRC	10/26/2023		10/26/2023	122 N LAKE AVE	758	X
PA202389442	SUSPICIOUS CIRCUMSTANCE	1 INC-29 SUSPICIOUS CIRC	10/26/2023		10/26/2023	207 N GARFIELD AVE	493	X
PA202389850	TRESPASSING	1 90J-2 602	10/27/2023		10/27/2023	42 E WALNUT ST	1445	Y
PA202389814	TRESPASS:ENTER/OCCUPY PROPERTY/STRUCTURE WITHOUT CONSENT	1 90J-24 602(M)	10/27/2023		10/27/2023	375 E GREEN ST	561	Y
PA202389877	BENCH WARRANT/FAILURE TO APPEAR ON MISDEMEANOR CHARGE	1 90Z-37 978.5	10/27/2023		10/27/2023	E HOLLY ST / N MARENGO AVE	495	Y
PA202389535	FOUND PROPERTY	1 INC-14 FOUND PROPERTY	10/26/2023		10/27/2023	85 E HOLLY ST	453	X
PA202390080	RETURNED MISSING JUVENILE	1 INC-27 RETURN JUVENILE	10/27/2023		10/27/2023	160 N ORANGE GROVE BLVD	231	X
PA202390173	SUSPICIOUS CIRCUMSTANCE	1 INC-29 SUSPICIOUS CIRC	10/27/2023		10/27/2023	202 S RAYMOND AVE	443	X
PA202390036	UNLICENSED DRIVER	1 VC-83 12500(A)	10/27/2023		10/27/2023	100 N LAKE AVE	760	X
PA202390373	FOUND PROPERTY	1 INC-14 FOUND PROPERTY	10/28/2023		10/28/2023	207 N GARFIELD AVE	493	X
PA2023800961	LOST PROPERTY	1 INC-15 LOST PROPERTY	10/28/2023	10/28/2023	10/29/2023	33 E GREEN ST	408	X
PA2023800972	LOST PROPERTY	1 INC-15 LOST PROPERTY	10/30/2023	10/30/2023	10/30/2023	455 S LAKE AVE	734	X
PA202390756	MISSING ADULT	1 INC-16 MISSING ADULT	10/29/2023		10/30/2023	207 N GARFIELD AVE	493	X
PA202390780	RETURNED MISSING JUVENILE	1 INC-27 RETURN JUVENILE	10/30/2023		10/30/2023	85 E HOLLY ST	453	X
PA202391338	TRESPASS:REFUSE TO LEAVE PROPERTY:OWNER REQUEST	1 90J-28 602(O)(2)	10/31/2023		10/31/2023	235 E HOLLY ST	495	Y
PA202391324	MENTAL HEALTH 5150 WIC	1 INC-0 5150WIC	10/31/2023		10/31/2023	207 N GARFIELD AVE	493	X
PA202391110	MISSING ADULT	1 INC-16 MISSING ADULT	10/31/2023		10/31/2023	44 S ARROYO PKWY	476	X
PA202391252	INJURY TRAFFIC COLLISION	1 INC-2 901T	10/31/2023		10/31/2023	E WALNUT ST / N LAKE AVE	757	X
PA202391266	INJURY TRAFFIC COLLISION	1 INC-2 901T	10/31/2023		10/31/2023	N LAKE AVE / E CORSON ST	780	X
PA202391339	VEHICLE IMPOUND	1 INC-34 VEHICLE IMPOUND	10/31/2023		10/31/2023	E CORSON ST / N LAKE AVE	780	X
PA202391593	LOST PROPERTY	1 INC-15 LOST PROPERTY	11/1/2023		11/1/2023	300 E COLORADO BLVD	561	X
PA202391477	INJURY TRAFFIC COLLISION	1 INC-2 901T	11/1/2023		11/1/2023	N LAKE AVE / E CORSON ST	780	X
PA202391620	OVERDOSE	1 INC-22 OVERDOSE	11/1/2023		11/1/2023	N LAKE AVE / E CORSON ST	780	X
PA2023800974	HIT AND RUN:CAUSE PROPERTY DAMAGE	1 VC-115 20002(A)	10/31/2023	11/1/2023	11/1/2023	150 VALLEY ST	317	X
PA202391768	LOST PROPERTY	1 INC-15 LOST PROPERTY	11/2/2023		11/2/2023	207 N GARFIELD AVE	493	X
PA202391841	INJURY TRAFFIC COLLISION	1 INC-2 901T	11/2/2023		11/2/2023	N MARENGO AVE / E CORSON S	525	X
PA202392158	DRUNK IN PUBLIC	1 90C-24 647(F)	11/3/2023		11/3/2023	33 S WILSON AVE	814	Y
PA202392009	MENTAL HEALTH 5150 WIC	1 INC-0 5150WIC	11/2/2023		11/3/2023	1038 E COLORADO BLVD	814	X
PA202392168	LOST PROPERTY	1 INC-15 LOST PROPERTY	11/3/2023		11/3/2023	300 E COLORADO BLVD	561	X
PA202392405	INJURY TRAFFIC COLLISION	1 INC-2 901T	11/3/2023		11/3/2023	E HOLLY ST / N RAYMOND AVE	453	X
PA202391779	USE OF WRONG GENDER RESTROOM	1 MC-32 3.24.110(A)(22)	11/2/2023		11/3/2023	85 E HOLLY STREET	453	X
PA202392472	HIT AND RUN:CAUSE PROPERTY DAMAGE	1 VC-115 20002(A)	11/3/2023		11/3/2023	E COLORADO BLVD / N LOS RO	585	X
PA202392159	DRIVER FAILURE TO OBEY SIGNS/SIGNALS	1 VC-151 21461(A)	11/3/2023		11/3/2023	S LAKE AVE / CORDOVA ST	763	X
PA202392318	DRIVING WHILE USING WIRELESS DEVICE TO SEND/READ/WRITE TEXT	2 VC-241 23123.5(A)	11/3/2023		11/3/2023	N RAYMOND AVE / E COLORAD	440	X
PA202392318	UNLICENSED DRIVER	1 VC-83 12500(A)	11/3/2023		11/3/2023	N RAYMOND AVE / E COLORAD	440	X
PA202392311	UNLICENSED DRIVER	1 VC-83 12500(A)	11/3/2023		11/3/2023	S LAKE AVE / E DEL MAR BLVD	748	X
PA202392159	UNLICENSED DRIVER	2 VC-83 12500(A)	11/3/2023		11/3/2023	S LAKE AVE / CORDOVA ST	763	X
PA202392568	BENCH WARRANT/FAILURE TO APPEAR ON MISDEMEANOR CHARGE	1 90Z-37 978.5	11/4/2023		11/4/2023	85 E HOLLY ST	453	Y
PA202392667	FOUND PROPERTY	1 INC-14 FOUND PROPERTY	11/4/2023		11/4/2023	BIG BANG THEORY WAY / E HO	446	X
PA202393039	OVERDOSE	1 INC-22 OVERDOSE	11/5/2023		11/5/2023	235 E HOLLY ST	495	X
PA202393177	LOST PROPERTY	1 INC-15 LOST PROPERTY	11/6/2023		11/6/2023	207 N GARFIELD AVE	493	X
PA202393199	SUSPICIOUS CIRCUMSTANCE	1 INC-29 SUSPICIOUS CIRC	11/6/2023		11/6/2023	169 S ST JOHN AVE	232	X
PA202393488	DRUNK IN PUBLIC	1 90C-24 647(F)	11/7/2023		11/7/2023	521 E GREEN ST	623	Y
PA202393488	RESIST/DELAY/OBSTRUCT PEACE OFFICER	3 90Z-116 148(A)(1)	11/7/2023		11/7/2023	521 E GREEN ST	623	Y
PA202393375	CONSPIRE TO COMMIT ANY CRIME	1 90Z-142 182(A)(1)	11/7/2023		11/7/2023	N FAIR OAKS AVE / W HOLLY S	343	Y
PA202392591	LODGING/CAMPING IN THE PARK	1 90Z-304 3.24.110(A)(8)	11/4/2023		11/7/2023	85 E HOLLY ST	453	Y
PA202393358	LODGING/CAMPING IN THE PARK	1 90Z-304 3.24.110.8	11/7/2023		11/7/2023	85 E HOLLY ST	453	Y
PA202393413	BENCH WARRANT/FAILURE TO APPEAR ON MISDEMEANOR CHARGE	1 90Z-41 979	11/7/2023		11/7/2023	RAMONA ST / N GARFIELD AVE	493	Y
PA202393406	MISSING JUVENILE	1 INC-17 MISSING JUVENILE	11/7/2023		11/7/2023	160 N ORANGE GROVE BLVD	231	X
PA202393455	OUTSIDE WARRANT - FELONY	5 INC-18 OSJ FEL WARRANT	11/7/2023		11/7/2023	85 E HOLLY ST	453	X

	<u>translation</u>	<u>UCR and</u>	<u>occ_date</u>	<u>to_occ_date</u>	<u>rep_date</u>	<u>location</u>	<u>grid</u>	<u>nibrs</u>
PA202393427	NON INJURY TRAFFIC COLLISION - CITY PROPERTY DAMAGE	1 INC-3 902CPD	11/7/2023		11/7/2023	236 N CATALINA AVE	811	X
PA202393455	USE OF WRONG GENDER RESTROOM	4 MC-32 3.24.110(A)(22)	11/7/2023		11/7/2023	85 E HOLLY ST	453	X
PA202393700	BENCH WARRANT/FAILURE TO APPEAR ON MISDEMEANOR CHARGE	1 90Z-37 978.5	11/8/2023		11/8/2023	168 S LOS ROBLES AVE	586	Y
PA202393718	FALL ON CITY PROPERTY	1 INC-13 FALL	11/8/2023		11/8/2023	10 E COLORADO BLVD	406	X
PA202393700	OUTSIDE WARRANT - FELONY	2 INC-18 OSJ FEL WARRANT	11/8/2023		11/8/2023	168 S LOS ROBLES AVE	586	X
PA202394064	RETURNED MISSING ADULT	1 INC-26 RETURN ADULT	11/9/2023		11/9/2023	BIG BANG THEORY WAY / E HO	446	X
PA202393730	UNLICENSED DRIVER	2 VC-83 12500(A)	11/6/2023		11/9/2023	1081 N. FAIR OAKS AVE.	809	X
PA2023801000	LOST PROPERTY	1 INC-15 LOST PROPERTY	11/8/2023	11/9/2023	11/10/2023	121 S WILSON AVE	815	X
PA202394698	DRUNK IN PUBLIC	1 90C-24 647(F)	11/11/2023		11/11/2023	N MARENGO AVE / E COLORAD	496	Y
PA202394763	DRUNK IN PUBLIC	1 90C-24 647(F)	11/12/2023		11/12/2023	W WALNUT ST / N ORANGE GR	231	Y
PA202394774	BENCH WARRANT/FAILURE TO APPEAR ON MISDEMEANOR CHARGE	2 90Z-37 978.5	11/12/2023		11/12/2023	169 W COLORADO BLVD	321	Y
PA202394789	SUSPICIOUS CIRCUMSTANCE	1 INC-29 SUSPICIOUS CIRC	11/12/2023		11/12/2023	151 N FAIR OAKS AVE	343	X
PA202395166	MENTAL HEALTH 5150 WIC	1 INC-0 5150WIC	11/13/2023		11/13/2023	151 N FAIR OAKS AVE	343	X
PA202395104	MISSING JUVENILE	1 INC-17 MISSING JUVENILE	11/13/2023		11/13/2023	532 E COLORADO BLVD	624	X
PA202395169	INJURY TRAFFIC COLLISION	1 INC-2	11/13/2023		11/13/2023	S LAKE AVE / E DEL MAR BLVD	748	X
PA202395165	SAFEKEEPING	1 INC-35 SAFEKEEPING	11/13/2023		11/13/2023	207 N GARFIELD AVE	493	X
PA202395464	INJURY COLLISION - CITY PROPERTY DAMAGE	1 INC-31	11/14/2023		11/14/2023	W CORSON ST / W WALNUT ST	358	X
PA202398305	HIT AND RUN RESULTING IN INJURY	1 90Z-153	11/15/2023		11/15/2023	E COLORADO BLVD / N LAKE A'	759	Y
PA202395623	FOUND PROPERTY	1 INC-14 FOUND PROPERTY	11/15/2023		11/15/2023	207 N GARFIELD AVE	493	X
PA202395982	MENTAL HEALTH 5150 WIC	1 INC-0 5150WIC	11/16/2023		11/16/2023	300 E COLORADO BLVD	561	X
PA202395879	FOUND PROPERTY	1 INC-14 FOUND PROPERTY	11/16/2023		11/16/2023	207 N GARFIELD AVE	493	X
PA202395907	LOST PROPERTY	1 INC-15 LOST PROPERTY	11/16/2023		11/16/2023	180 S LAKE AVE	763	X
PA202395948	MISSING ADULT	1 INC-16	11/2/2023		11/16/2023	285 E WALNUT ST	523	X
PA202396474	DUI:M:ALCOHOL/0.08 PERCENT OR MORE	2 90D-7 23152(B)	11/17/2023		11/17/2023	E HOLLY ST / N MARENGO AVE	495	Y
PA202396138	TRESPASSING	1 90J-2 602	11/17/2023		11/17/2023	100 N GARFIELD AVE	528	Y
PA202396138	RESIST/DELAY/OBSTRUCT PEACE OFFICER	4 90Z-116 148(A)(1)	11/17/2023		11/17/2023	100 N GARFIELD AVE	528	Y
PA202396244	FOUND PROPERTY	1 INC-14	11/17/2023		11/17/2023	S HUDSON AVE / E DEL MAR BL	734	X
PA202396008	FOUND PROPERTY	1 INC-14 FOUND PROPERTY	11/16/2023		11/17/2023	207 N GARFIELD AVE	493	X
PA202396268	INJURY TRAFFIC COLLISION	1 INC-2 901T	11/17/2023		11/17/2023	E DEL MAR BLVD / S MENTOR /	797	X
PA202396474	MATERIAL ON VEHICLE WINDOWS-OBSTRUCTING REDUCING VIEW	3 VC-308 26708(A)(1)	11/17/2023		11/17/2023	E HOLLY ST / N MARENGO AVE	495	X
PA202396374	UNLICENSED DRIVER	1 VC-83 12500(A)	11/17/2023		11/17/2023	E COLORADO BLVD / N LAKE A'	759	X
PA202396303	FOUND PROPERTY	1 INC-14 FOUND PROPERTY	11/17/2023		11/18/2023	207 N GARFIELD AVE	493	X
PA202396673	OUTSIDE WARRANT - FELONY	2 INC-18 OSJ FEL WARRANT	11/18/2023		11/18/2023	180 N FAIR OAKS AVE	388	X
PA202396641	INJURY COLLISION - CITY PROPERTY DAMAGE	1 INC-31 901CPD	11/18/2023		11/18/2023	N MARENGO AVE / E WALNUT S	486	X
PA2023102788	CONTEMPT OF COURT:DISOBEY COURT ORDER	1 90Z-133 166(A)(4)	11/19/2023		11/19/2023	300 E WALNUT ST	527	Y
PA202396746	BENCH WARRANT/FAILURE TO APPEAR ON MISDEMEANOR CHARGE	1 90Z-37 978.5	11/19/2023		11/19/2023	207 N GARFIELD AVE	493	Y
PA202396723	OUTSIDE WARRANT - FELONY	3 INC-18 OSJ FEL WARRANT	11/19/2023		11/19/2023	151 E HOLLY ST	471	X
PA202396723	OUTSIDE WARRANT -MISD	2 INC-19 OSJ MISD WARRANT	11/19/2023		11/19/2023	151 E HOLLY ST	471	X
PA202396776	NON INJURY TRAFFIC COLLISION - CITY PROPERTY DAMAGE	1 INC-3 902CPD	11/19/2023		11/19/2023	135 S FAIR OAKS AVE	378	X
PA202396985	BENCH WARRANT/FAILURE TO APPEAR ON MISDEMEANOR CHARGE	2 90Z-37 978.5	11/20/2023		11/20/2023	N RAYMOND AVE / E WALNUT S	456	Y
PA202397036	FOUND PROPERTY	1 INC-14 FOUND PROPERTY	11/20/2023		11/20/2023	207 N GARFIELD AVE	493	X
PA202397051	INJURY TRAFFIC COLLISION	1 INC-2 901T	11/20/2023		11/20/2023	E DEL MAR BLVD / S RAYMOND	443	X
PA202397063	SUSPICIOUS CIRCUMSTANCE	1 INC-29 SUSPICIOUS CIRC	11/20/2023		11/20/2023	594 E COLORADO BLVD	649	X
PA202397069	NON INJURY TRAFFIC COLLISION - CITY PROPERTY DAMAGE	1 INC-3 902CPD	11/20/2023		11/20/2023	S PASADENA AVE / W DEL MAR	317	X
PA202396984	NON-INJURY TRAFFIC COLLISION	1 INC-4 902T	11/20/2023		11/20/2023	W DEL MAR BLVD / S ST JOHN /	285	X
PA202397127	HIT AND RUN:RUNAWAY VEHICLE:CAUSE PROPERTY DAMAGE	1 VC-116 20002(B)	11/20/2023		11/20/2023	880 E COLORADO BLVD	762	X
PA202397205	BENCH WARRANT/FAILURE TO APPEAR ON MISDEMEANOR CHARGE	2 90Z-37 978.5	11/21/2023		11/21/2023	85 E HOLLY ST	453	Y
PA202397199	OUTSIDE WARRANT - FELONY	3 INC-18 OSJ FEL WARRANT	11/21/2023		11/21/2023	N MARENGO AVE / E HOLLY ST	495	X
PA202397199	OUTSIDE WARRANT -MISD	4 INC-19 OSJ MISD WARRANT	11/21/2023		11/21/2023	N MARENGO AVE / E HOLLY ST	495	X
PA202397259	INJURY TRAFFIC COLLISION	1 INC-2 901T	11/21/2023		11/21/2023	E COLORADO BLVD / N MADISC	648	X
PA202397376	INJURY TRAFFIC COLLISION	1 INC-2 901T	11/21/2023		11/21/2023	S ORANGE GROVE BLVD / W GI	219	X
PA202397429	SUSPICIOUS CIRCUMSTANCE	1 INC-29 SUSPICIOUS CIRC	11/21/2023		11/21/2023	207 N GARFIELD AVE	493	X
PA202397387	SUSPICIOUS CIRCUMSTANCE	1 INC-29 SUSPICIOUS CIRC	11/21/2023		11/21/2023	163 W COLORADO BLVD	321	X
PA202397229	SAFEKEEPING	1 INC-35 SAFEKEEPING	11/21/2023		11/21/2023	300 E WALNUT ST	527	X
PA202397205	ADULTS IN PARK AFTER HOURS	5 MC-33 3.24.110(A)(23)	11/21/2023		11/21/2023	85 E HOLLY ST	453	X
PA202397678	FRAUD:UNAUTHORIZED USE OF COMPUTER COMPUTER DATA	1 26G-1 502(C)(2)	11/22/2023		11/22/2023	155 CORDOVA ST	475	Y
PA202397641	FOUND PROPERTY	1 INC-14 FOUND PROPERTY	11/22/2023		11/22/2023	207 N GARFIELD AVE	493	X
PA202397626	INJURY TRAFFIC COLLISION	1 INC-2 901T	11/22/2023		11/22/2023	N LOS ROBLES AVE / E CORSO	620	X
PA202397981	DRUNK IN PUBLIC	2 90C-24 647(F)	11/23/2023		11/23/2023	300 E COLORADO BLVD	561	Y
PA202397949	DRUNK IN PUBLIC	1 90C-24 647(F)	11/23/2023		11/23/2023	160 N LAKE AVE	758	Y
PA202397974	MENTAL HEALTH 5150 WIC	1 INC-0 5150WIC	11/23/2023		11/23/2023	207 N GARFIELD AVE	493	X
PA202397874	FOUND PROPERTY	1 INC-14 FOUND PROPERTY	11/23/2023		11/23/2023	928 E COLORADO BLVD	762	X
PA202396750	FOUND PROPERTY	1 INC-14 FOUND PROPERTY	11/18/2023		11/23/2023	207 N GARFIELD AVE	493	X
PA202398095	POSSESS NITROUS OXIDE-INTENT TO INHALE/INGEST/ETC	3 90Z-240 381B	11/24/2023		11/24/2023	128 N OAK KNOLL AVE	701	Y
PA202398123	INJURY TRAFFIC COLLISION	1 INC-2 901T	11/24/2023		11/24/2023	S LAKE AVE / E DEL MAR BLVD	748	X
PA202398197	SUSPICIOUS CIRCUMSTANCE	1 INC-29 SUSPICIOUS CIRC	11/24/2023	11/24/2023	11/24/2023	474 S LAKE AVE	776	X
PA202398140	HIT AND RUN:CAUSE PROPERTY DAMAGE	1 VC-115	11/24/2023		11/24/2023	E GREEN ST / S OAKLAND AVE	623	X
PA202398338	BENCH WARRANT/FAILURE TO APPEAR ON MISDEMEANOR CHARGE	2 90Z-37 978.5	11/25/2023		11/25/2023	777 E COLORADO BLVD	706	Y
PA202398382	FOUND PROPERTY	1 INC-14 FOUND PROPERTY	11/25/2023		11/25/2023	N RAYMOND AVE / E WALNUT S	456	X
PA202398265	ADULTS IN PARK AFTER HOURS	1 MC-33 3.24.110(A)(23)	11/25/2023		11/25/2023	85 E HOLLY ST	453	X
PA202398496	DUI:M:ALCOHOL	1 90D-6 23152(A)	11/26/2023		11/26/2023	210EB OFF LAKE / LAKE NB ON	780	Y
PA202398637	BENCH WARRANT/FAILURE TO APPEAR ON MISDEMEANOR CHARGE	4 90Z-37 978.5	11/26/2023		11/26/2023	777 E COLORADO BLVD	706	Y
PA202398699	FALL ON CITY PROPERTY	1 INC-13 FALL	11/26/2023		11/26/2023	S EUCLID AVE / CORDOVA ST	563	X
PA202398500	INJURY COLLISION - CITY PROPERTY DAMAGE	1 INC-31 901CPD	11/26/2023		11/26/2023	N FAIR OAKS AVE / W CORSON	331	X
PA202398792	BENCH WARRANT/FAILURE TO APPEAR ON MISDEMEANOR CHARGE	1 90Z-37 978.5	11/27/2023		11/27/2023	311 N RAYMOND AVE	404	Y
PA202398846	LOST PROPERTY	1 INC-15 LOST PROPERTY	11/17/2023		11/27/2023	153 S LAKE AVE	729	X
PA202398981	INJURY TRAFFIC COLLISION	1 INC-2 901T	11/27/2023		11/27/2023	E GREEN ST / S MARENGO AVE	561	X
PA202398949	HIT AND RUN:CAUSE PROPERTY DAMAGE	1 VC-115 20002(A)	11/27/2023		11/27/2023	S LAKE AVE / CORDOVA ST	763	X
PA202398950	HIT AND RUN:RUNAWAY VEHICLE:CAUSE PROPERTY DAMAGE	1 VC-116 20002(B)	11/27/2023		11/27/2023	S LAKE AVE / E GREEN ST	762	X
PA202398870	UNLICENSED DRIVER	1 VC-83 12500(A)	11/27/2023		11/27/2023	S MENTOR AVE / CORDOVA ST	797	X
PA202399128	RESIST/DELAY/OBSTRUCT PEACE OFFICER	3 90Z-116 148(A)(1)	11/28/2023		11/28/2023	275 S RAYMOND AVE	410	Y
PA202399109	DECEASED PERSON	1 INC-12 DECEASED	11/14/2023	11/28/2023	11/28/2023	151 N FAIR OAKS AVE	343	X

	<u>translation</u>	<u>UCR and</u>	<u>occ_date</u>	<u>to_occ_date</u>	<u>rep_date</u>	<u>location</u>	<u>grid</u>	<u>nibrs</u>
PA202399572	MENTAL HEALTH 5150 WIC	1 INC-0 5150WIC	11/29/2023		11/29/2023	50 E GREEN ST	409	X
PA202399544	MISSING ADULT	1 INC-16 MISSING ADULT	11/24/2023	11/29/2023	11/29/2023	207 N GARFIELD AVE	493	X
PA202399547	USE OF WRONG GENDER RESTROOM	1 MC-32 3.24.110(A)(22)	11/29/2023		11/29/2023	85 E HOLLY ST	453	X
PA202399946	BURGLARY:POSSESS BURGLARY TOOLS	3 90Z-24 466	11/30/2023		11/30/2023	380 S MENTOR AVE	799	Y
PA202399853	BENCH WARRANT/FAILURE TO APPEAR ON MISDEMEANOR CHARGE	1 90Z-37 978.5	11/30/2023		11/30/2023	218 N EL MOLINO AVE	680	Y
PA202399852	FOUND PROPERTY	1 INC-14 FOUND PROPERTY	11/30/2023		11/30/2023	207 N GARFIELD AVE	493	X
PA202399756	FOUND PROPERTY	1 INC-14 FOUND PROPERTY	11/30/2023		11/30/2023	N OAK KNOLL AVE / E COLORADO	706	X
PA202399929	ADULTS IN PARK AFTER HOURS	3 MC-33 3.24.110(A)(23)	11/30/2023		11/30/2023	85 E HOLLY ST	453	X
PA202399788	RED LIGHT VIOLATION	1 VC-141 21453(A)	11/30/2023		11/30/2023	N ST JOHN AVE / W WALNUT ST	231	X
PA202399788	NO REGISTRATION:VEHICLE/TRAILER/ETC	3 VC-375 4000(A)(1)	11/30/2023		11/30/2023	N ST JOHN AVE / W WALNUT ST	231	X
PA202399788	UNLICENSED DRIVER	2 VC-83 12500(A)	11/30/2023		11/30/2023	N ST JOHN AVE / W WALNUT ST	231	X

Pocket Picking

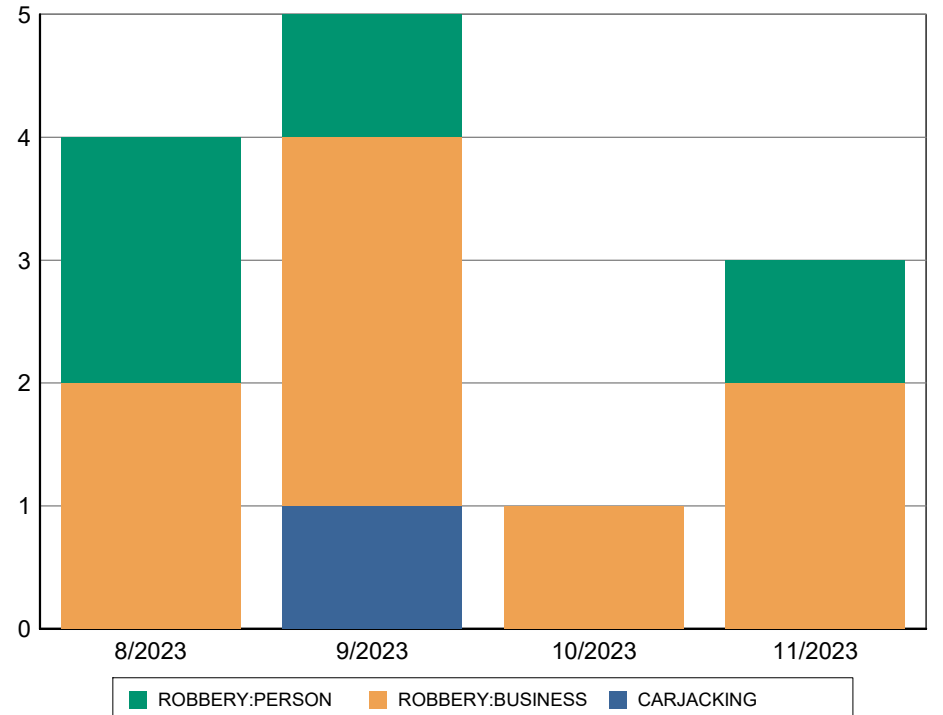
	Total	8/2023	9/2023	10/2023
Total	3	1	1	1
PETTY THEFT	2	1	1	0
POCKET PICKING: GRAND THEFT	1	0	0	1



PA2023800808	PETTY THEFT	1 23A-7 484(A)	8/31/2023	8/31/2023	8/31/2023	68 W COLORADO BLVD	356	Y
PA202381424	PETTY THEFT	2 23A-7 484(A)	9/29/2023		9/29/2023	191 N LOS ROBLES AVE	559	Y
PA2023800959	POCKET PICKING: GRAND THEFT	1 23A-9 487(C)	10/22/2023	10/22/2023	10/23/2023	345 S LAKE AVE	734	Y

Robbery

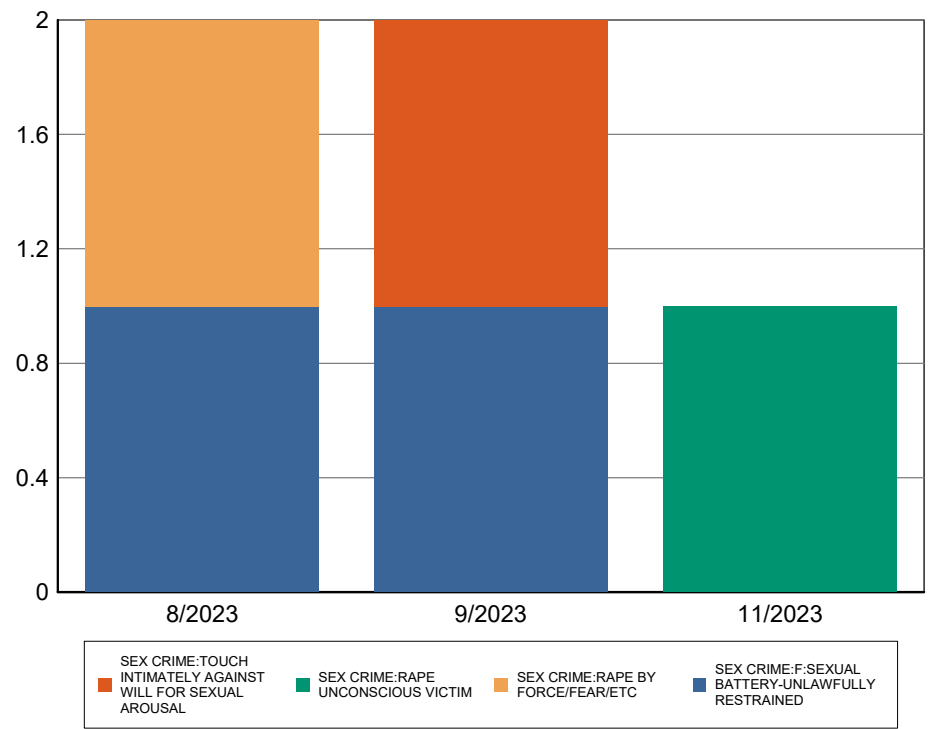
	Total	8/2023	9/2023	10/2023	11/2023
Total	13	4	5	1	3
CARJACKING	1	0	1	0	0
ROBBERY:BUSINESS	8	2	3	1	2
ROBBERY:PERSON	4	2	1	0	1



PA202367199	ROBBERY:PERSON	1 120-1 211	8/14/2023		8/14/2023	E COLORADO BLVD / N HUDSON	727	Y
PA202371173	ROBBERY:BUSINESS	1 120-3 211	8/27/2023		8/27/2023	721 E COLORADO BLVD	668	Y
PA202371740	ROBBERY:BUSINESS	1 120-3 211	8/29/2023		8/29/2023	415 S LAKE AVE	734	Y
PA202372037	ROBBERY:PERSON	1 120-1 211	8/30/2023		8/30/2023	85 E HOLLY ST	453	Y
PA202375591	CARJACKING	1 120-13 215(A)	9/9/2023		9/9/2023	S LAKE AVE / CORDOVA ST	763	Y
PA202377770	ROBBERY:BUSINESS	1 120-3 211	9/17/2023	9/17/2023	9/17/2023	146 SHOPPERS LANE	768	Y
PA202377967	ROBBERY:BUSINESS	1 120-3 211	9/18/2023		9/18/2023	445 E WALNUT ST	583	Y
PA202380010	ROBBERY:BUSINESS	1 120-3 211	9/24/2023		9/24/2023	455 S LAKE AVE	734	Y
PA202380245	ROBBERY:PERSON	1 120-1 211	9/25/2023		9/25/2023	85 E HOLLY ST	453	Y
PA202387661	ROBBERY:BUSINESS	1 120-3 211	10/20/2023		10/20/2023	45 E COLORADO BLVD	407	Y
PA202395437	ROBBERY:BUSINESS	1 120-3 211	11/14/2023		11/14/2023	401 S LAKE AVE	734	Y
PA202395978	ROBBERY:BUSINESS	1 120-3 211	11/16/2023		11/16/2023	455 S LAKE AVE	734	Y
PA202397171	ROBBERY:PERSON	1 120-1 211	11/20/2023		11/20/2023	777 E COLORADO BLVD	706	Y

Sex Offenses (Force)

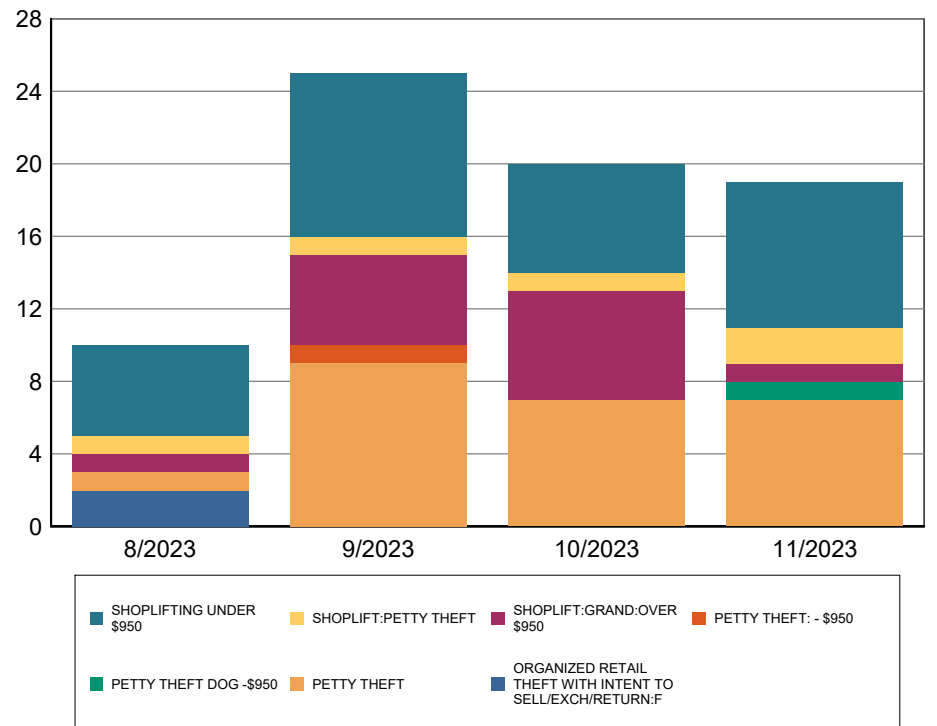
	Total	8/2023	9/2023	11/2023
Total	5	2	2	1
SEX CRIME:F:SEXUAL BATTERY-UNLAWFULL	2	1	1	0
SEX CRIME:RAPE BY FORCE/FEAR/ETC	1	1	0	0
SEX CRIME:RAPE UNCONSCIOUS VICTIM	1	0	0	1
SEX CRIME:TOUCH INTIMATELY AGAINST WIL	1	0	1	0



PA202367371	SEX CRIME:F:SEXUAL BATTERY-UNLAWFULLY RESTRAINED	1	11D-1	243.4(A)	8/15/2023	8/15/2023	30 N RAYMOND AVE	440	Y	
PA202371269	SEX CRIME:RAPE BY FORCE/FEAR/ETC	1	11A-3	261(A)(2)	8/28/2023	8/28/2023	163 N MARENGO AVE	471	Y	
PA202375750	SEX CRIME:F:SEXUAL BATTERY-UNLAWFULLY RESTRAINED	1	11D-1	243.4(A)	9/10/2023	9/10/2023	275 S ARROYO PKWY	443	Y	
PA202380928	SEX CRIME:TOUCH INTIMATELY AGAINST WILL FOR SEXUAL AROUSAL	1	11D-8	243.4(E)(1)	10/13/2018	10/22/2018	9/27/2023	86 ORANGE PL	373	Y
PA202393021	SEX CRIME:RAPE UNCONSCIOUS VICTIM	1	11A-5	261(A)(4)	11/5/2023	11/5/2023	151 N FAIR OAKS AVE	343	Y	

Shoplifting

	Total	8/2023	9/2023	10/2023	11/2023
Total	74	10	25	20	19
ORGANIZED RETAIL THEFT WITH INTENT TO SELL/EXCH/RETURN:F	2	2	0	0	0
PETTY THEFT	24	1	9	7	7
PETTY THEFT DOG -\$950	1	0	0	0	1
PETTY THEFT: - \$950	1	0	1	0	0
SHOPLIFT:GRAND:OVER \$950	13	1	5	6	1
SHOPLIFT:PETTY THEFT	5	1	1	1	2
SHOPLIFTING UNDER \$950	28	5	9	6	8

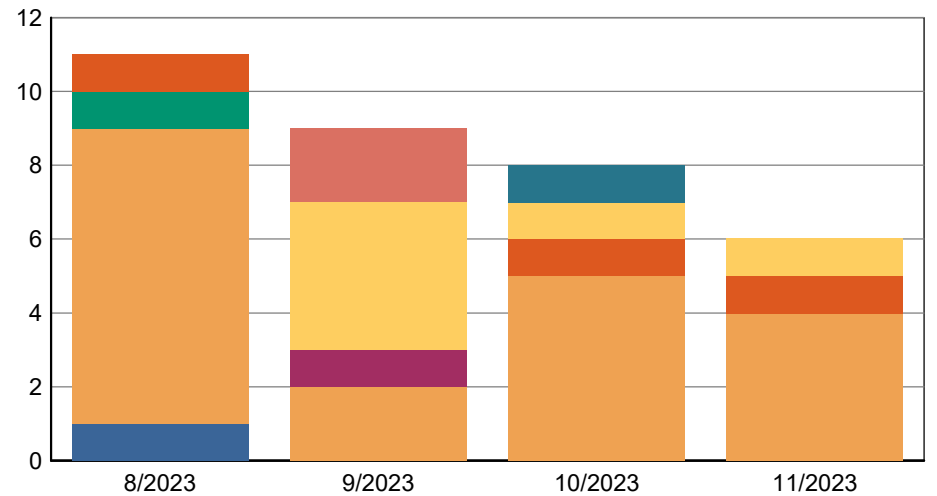


PA202364064	SHOPLIFT:PETTY THEFT	1	23C-0	488	8/4/2023	8/4/2023	777 E COLORADO BLVD	706	Y
PA202364647	ORGANIZED RETAIL THEFT WITH INTENT TO SELL/EXCH/RETURN:F	1	23C-14	490.4(A)(1)	8/6/2023	8/6/2023	401 S LAKE AVE	734	Y
PA202365555	SHOPLIFTING UNDER \$950	1	23C-3	459.5(A)	8/9/2023	8/9/2023	58 W COLORADO BLVD	356	Y
PA202366024	SHOPLIFTING UNDER \$950	1	23C-3	459.5(A)	8/10/2023	8/10/2023	777 E COLORADO BLVD	706	Y
PA202366262	ORGANIZED RETAIL THEFT WITH INTENT TO SELL/EXCH/RETURN:F	1	23C-14	490.4(A)(1)	8/11/2023	8/11/2023	58 W COLORADO BLVD	356	Y
PA202366517	PETTY THEFT	1	23C-6	484(A)	8/12/2023	8/12/2023	1038 E COLORADO BLVD	814	Y
PA202368479	SHOPLIFT:GRAND:OVER \$950	1	23C-7	487(A)	8/18/2023	8/18/2023	401 S LAKE AVE	734	Y
PA202371118	SHOPLIFTING UNDER \$950	1	23C-3	459.5(A)	8/27/2023	8/27/2023	460 S LAKE AVE	748	Y
PA202371719	SHOPLIFTING UNDER \$950	1	23C-3	459.5(A)	8/29/2023	8/29/2023	777 E COLORADO BLVD	706	Y
PA202371713	SHOPLIFTING UNDER \$950	1	23C-3	459.5(A)	8/29/2023	8/29/2023	777 E COLORADO BLVD	706	Y
PA202373645	SHOPLIFT:GRAND:OVER \$950	1	23C-7	487(A)	9/4/2023	9/4/2023	3745 E FOOTHILL BLVD	706	Y
PA202373964	PETTY THEFT	1	23C-6	484(A)	9/5/2023	9/5/2023	777 E COLORADO BLVD	706	Y
PA202374739	PETTY THEFT	1	23C-6	484(A)	9/7/2023	9/7/2023	W GREEN ST / S ST JOHN AVE	281	Y
PA202374972	SHOPLIFTING UNDER \$950	1	23C-3	459.5(A)	9/8/2023	9/8/2023	455 S LAKE AVE	734	Y
PA202375120	PETTY THEFT	1	23C-6	484(A)	9/8/2023	9/8/2023	777 E COLORADO BLVD	706	Y
PA202375108	SHOPLIFT:GRAND:OVER \$950	4	23C-7	487(A)	9/8/2023	9/8/2023	401 S LAKE AVE	734	Y
PA202376598	SHOPLIFTING UNDER \$950	1	23C-3	459.5(A)	9/11/2023	9/11/2023	777 E COLORADO BLVD	706	Y
PA202375993	SHOPLIFT:GRAND:OVER \$950	1	23C-7	487(A)	9/8/2023	9/11/2023	103 W COLORADO BLVD	321	Y
PA202375874	PETTY THEFT	1	23C-6	484(A)	9/12/2023	9/12/2023	411 W COLORADO BLVD	1463	Y
PA202376289	SHOPLIFT:GRAND:OVER \$950	1	23C-7	487(A)	9/12/2023	9/12/2023	58 W COLORADO BLVD	356	Y
PA202376672	SHOPLIFTING UNDER \$950	1	23C-3	459.5(A)	9/13/2023	9/13/2023	455 S LAKE AVE	734	Y
PA202376697	SHOPLIFTING UNDER \$950	1	23C-3	459.5(A)	9/13/2023	9/13/2023	455 S LAKE AVE	734	Y
PA202377531	PETTY THEFT	1	23C-6	484(A)	9/16/2023	9/16/2023	401 S LAKE AVE	734	Y
PA202377614	PETTY THEFT	1	23C-6	484(A)	9/16/2023	9/16/2023	13 W COLORADO BLVD	1440	Y
PA202378161	PETTY THEFT	1	23C-6	484(A)	9/18/2023	9/18/2023	455 S LAKE AVE	734	Y
PA202378177	PETTY THEFT	1	23C-6	484(A)	9/18/2023	9/19/2023	455 S LAKE AVE	734	Y
PA202378634	SHOPLIFTING UNDER \$950	1	23C-3	459.5(A)	9/20/2023	9/20/2023	300 E COLORADO BLVD	561	Y
PA202380267	SHOPLIFTING UNDER \$950	1	23C-3	459.5(A)	9/25/2023	9/25/2023	777 E COLORADO BLVD	706	Y
PA202380298	SHOPLIFTING UNDER \$950	1	23C-3	459.5(A)	9/25/2023	9/25/2023	300 E COLORADO BLVD	561	Y
PA202380271	SHOPLIFTING UNDER \$950	1	23C-3	459.5(A)	9/25/2023	9/25/2023	777 E COLORADO BLVD	706	Y
PA202380644	SHOPLIFT:PETTY THEFT	1	23C-0	488	9/26/2023	9/26/2023	777 E COLORADO BLVD	706	Y
PA2023801037	PETTY THEFT: - \$950	1	23C-2	490.2	9/26/2023	9/26/2023	80 E COLORADO BLVD	442	Y

	<u>translation</u>	<u>UCR and</u>	<u>occ_date</u>	<u>to_occ_date</u>	<u>rep_date</u>	<u>location</u>	<u>grid</u>	<u>nibrs</u>
PA202381424	PETTY THEFT	1 23C-6 484(A)	9/29/2023		9/29/2023	191 N LOS ROBLES AVE	559	Y
PA202381896	SHOPLIFTING UNDER \$950	1 23C-3 459.5(A)	9/30/2023		9/30/2023	13 W COLORADO BLVD	1440	Y
PA202381827	SHOPLIFT:GRAND:OVER \$950	1 23C-7 487(A)	9/30/2023		9/30/2023	120 S LAKE AVE	763	Y
PA202382176	SHOPLIFTING UNDER \$950	1 23C-3 459.5(A)	10/1/2023		10/1/2023	777 E COLORADO BLVD	706	Y
PA202383220	PETTY THEFT	1 23C-6 484(A)	10/5/2023	10/5/2023	10/5/2023	320 W COLORADO BLVD	253	Y
PA202383241	SHOPLIFT:GRAND:OVER \$950	1 23C-7 487(A)	9/27/2023		10/5/2023	401 S LAKE AVE	734	Y
PA202384099	SHOPLIFTING UNDER \$950	1 23C-3 459.5(A)	10/8/2023		10/8/2023	777 E COLORADO BLVD	706	Y
PA202384202	PETTY THEFT	1 23C-6 484(A)	10/8/2023		10/8/2023	122 N LAKE AVE	758	Y
PA202385273	SHOPLIFT:GRAND:OVER \$950	1 23C-7 487(A)	10/12/2023		10/12/2023	475 S LAKE AVE	734	Y
PA202385869	SHOPLIFTING UNDER \$950	1 23C-3 459.5(A)	10/14/2023		10/14/2023	455 S LAKE AVE	734	Y
PA202386266	SHOPLIFT:PETTY THEFT	1 23C-0 488	10/15/2023		10/15/2023	58 W COLORADO BLVD	356	Y
PA202386981	SHOPLIFTING UNDER \$950	1 23C-3 459.5(A)	10/18/2023		10/18/2023	777 E COLORADO BLVD	706	Y
PA202387435	SHOPLIFT:GRAND:OVER \$950	1 23C-7 487(A)	10/19/2023		10/19/2023	13 W COLORADO BLVD	1440	Y
PA202387350	SHOPLIFT:GRAND:OVER \$950	1 23C-7 487(A)	10/17/2023		10/19/2023	310 S LAKE AVE	748	Y
PA202387449	SHOPLIFT:GRAND:OVER \$950	1 23C-7 487(A)	10/19/2023		10/20/2023	320 W COLORADO BLVD	253	Y
PA202387990	PETTY THEFT	1 23C-6 484(A)	10/21/2023		10/21/2023	160 N LAKE AVE	758	Y
PA202388342	PETTY THEFT	1 23C-6 484(A)	10/22/2023		10/22/2023	455 S LAKE AVE	734	Y
PA202388416	PETTY THEFT	1 23C-6 484(A)	10/23/2023		10/23/2023	777 E COLORADO BLVD	706	Y
PA202389240	SHOPLIFTING UNDER \$950	1 23C-3 459.5(A)	10/25/2023		10/25/2023	401 S LAKE AVE	734	Y
PA202389190	PETTY THEFT	1 23C-6 484(A)	10/25/2023		10/25/2023	13 W COLORADO BLVD	1440	Y
PA202389128	SHOPLIFT:GRAND:OVER \$950	1 23C-7 487(A)	10/25/2023		10/25/2023	777 E COLORADO BLVD	706	Y
PA202389964	PETTY THEFT	1 23C-6 484(A)	10/27/2023		10/27/2023	777 E COLORADO BLVD	706	Y
PA202390692	SHOPLIFTING UNDER \$950	1 23C-3 459.5(A)	10/29/2023		10/29/2023	401 S LAKE AVE	734	Y
PA202392468	PETTY THEFT	1 23C-6 484(A)	11/3/2023		11/3/2023	777 E COLORADO BLVD	706	Y
PA202392949	PETTY THEFT	1 23C-6 484(A)	11/5/2023		11/5/2023	160 N LAKE AVE	758	Y
PA202393139	SHOPLIFTING UNDER \$950	2 23C-3 459.5(A)	11/6/2023		11/6/2023	777 E COLORADO BLVD	706	Y
PA202393135	PETTY THEFT	1 23C-6 484(A)	11/6/2023		11/6/2023	58 W COLORADO BLVD	356	Y
PA202394650	SHOPLIFTING UNDER \$950	1 23C-3 459.5(A)	11/11/2023		11/11/2023	401 S LAKE AVE	734	Y
PA202395984	PETTY THEFT	1 23C-6 484(A)	11/16/2023		11/16/2023	54 W COLORADO BLVD	356	Y
PA202396861	SHOPLIFT:PETTY THEFT	1 23C-0 488	11/19/2023		11/19/2023	58 W COLORADO BLVD	356	Y
PA202396899	SHOPLIFT:PETTY THEFT	1 23C-0 488	11/19/2023		11/19/2023	777 E COLORADO BLVD	706	Y
PA202397062	SHOPLIFTING UNDER \$950	1 23C-3 459.5(A)	11/20/2023		11/20/2023	401 S LAKE AVE	734	Y
PA202397625	PETTY THEFT	1 23C-6 484(A)	11/22/2023		11/22/2023	45 E COLORADO BLVD	407	Y
PA202398142	PETTY THEFT DOG -\$950	1 23C-12 487F	11/24/2023		11/24/2023	160 N LAKE AVE	758	Y
PA202398087	SHOPLIFTING UNDER \$950	1 23C-3 459.5(A)	11/24/2023		11/24/2023	777 E COLORADO BLVD	706	Y
PA202398238	PETTY THEFT	1 23C-6 484(A)	11/24/2023		11/24/2023	45 E COLORADO BLVD	407	Y
PA202398338	SHOPLIFTING UNDER \$950	1 23C-3 459.5(A)	11/25/2023		11/25/2023	777 E COLORADO BLVD	706	Y
PA202398637	SHOPLIFTING UNDER \$950	1 23C-3 459.5(A)	11/26/2023		11/26/2023	777 E COLORADO BLVD	706	Y
PA202398991	SHOPLIFTING UNDER \$950	1 23C-3 459.5(A)	11/27/2023		11/27/2023	777 E COLORADO BLVD	706	Y
PA202399254	PETTY THEFT	1 23C-6 484(A)	11/28/2023		11/28/2023	401 S LAKE AVE	734	Y
PA202399427	SHOPLIFT:GRAND:OVER \$950	1 23C-7 487(A)	11/29/2023		11/29/2023	414 S LAKE AVE	748	Y
PA202399838	SHOPLIFTING UNDER \$950	1 23C-3 459.5(A)	11/30/2023		11/30/2023	777 E COLORADO BLVD	706	Y

Simple Assault

	Total	8/2023	9/2023	10/2023	11/2023
Total	34	11	9	8	6
ASSAULT ON PERSON	1	1	0	0	0
BATTERY ON PERSON	19	8	2	5	4
BATTERY UPON PEACE OFFICER/FIREFIGHTER	1	1	0	0	0
BATTERY UPON SPOUSE/EX-SPOUSE/DATE/ETC	3	1	0	1	1
CRUELTY TO CHILD WITH POSSIBLE INJURY OR DEATH: M	1	0	1	0	0
DOMESTIC VIOLENCE:M:INFLECT CORPORAL INJURY-SPOUSE/COHABITANT	6	0	4	1	1
F:BATTERY UPON PEACE OFFICER	1	0	0	1	0
RESIST/DELAY/OBSTRUCT PEACE OFFICER	2	0	2	0	0

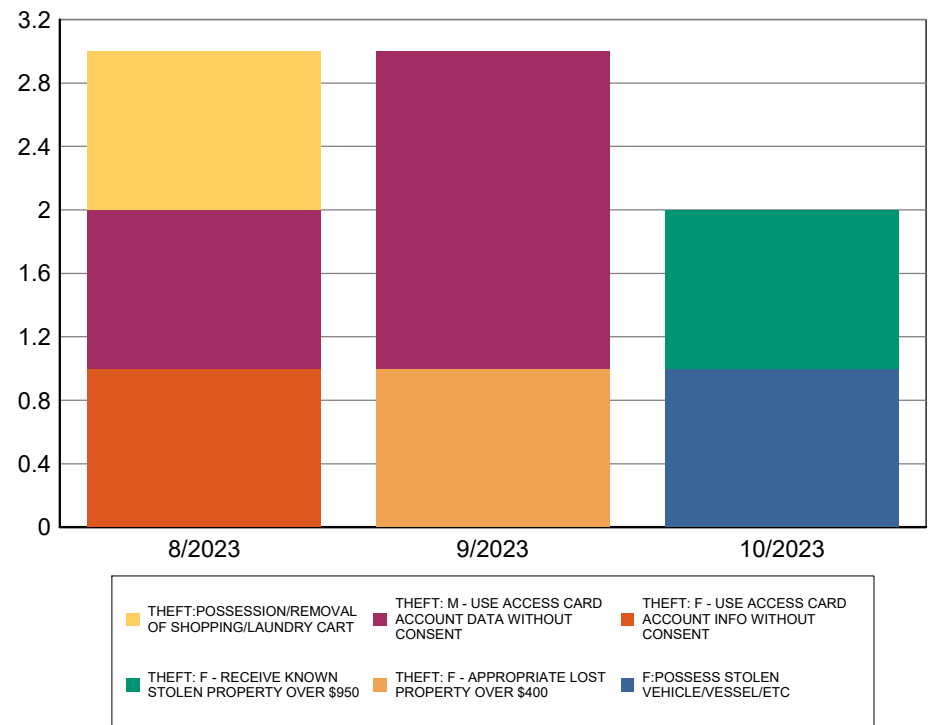


PA202364137	BATTERY ON PERSON	1 13B-30 243(A)	8/4/2023		8/4/2023	N MARENGO AVE / E HOLLY ST	495	Y
PA202364286	BATTERY ON PERSON	1 13B-30 243(A)	8/5/2023		8/5/2023	85 E HOLLY ST	453	Y
PA202364569	BATTERY UPON SPOUSE/EX-SPOUSE/DATE/ETC	1 13B-35 243(E)(1)	8/6/2023		8/6/2023	531 E WALNUT ST	621	Y
PA202365272	ASSAULT ON PERSON	1 13B-10 240	8/8/2023		8/8/2023	460 S LAKE AVE	748	Y
PA202366517	BATTERY ON PERSON	2 13B-30 243(A)	8/12/2023		8/12/2023	1038 E COLORADO BLVD	814	Y
PA202366453	BATTERY ON PERSON	1 13B-30 243(A)	8/12/2023		8/12/2023	N RAYMOND AVE / E COLORAD	440	Y
PA202368677	BATTERY ON PERSON	1 13B-30 243(A)	8/19/2023		8/19/2023	200 N FAIR OAKS AVE	388	Y
PA202369272	BATTERY UPON PEACE OFFICER/FIREFIGHTER/ETC	1 13B-31 243(B)	8/21/2023		8/21/2023	S RAYMOND AVE / E DEL MAR I	443	Y
PA202370324	BATTERY ON PERSON	1 13B-30 243(A)	8/24/2023		8/24/2023	150 N LAKE AVE	758	Y
PA202371044	BATTERY ON PERSON	1 13B-14 242	8/27/2023		8/27/2023	100 N GARFIELD AVE	528	Y
PA202372444	BATTERY ON PERSON	1 13B-30 243(A)	8/31/2023		8/31/2023	80 E COLORADO BLVD	442	Y
PA202373034	BATTERY ON PERSON	1 13B-30 243(A)	9/2/2023		9/2/2023	180 N FAIR OAKS AVE	388	Y
PA202373463	RESIST/DELAY/OBSTRUCT PEACE OFFICER	1 13B-21 148(A)(1)	9/3/2023		9/3/2023	W COLORADO BLVD / N DE LAC	1441	Y
PA202374840	DOMESTIC VIOLENCE:M:INFLECT CORPORAL INJURY-SPOUSE/COHABITANT	1 13B-37 273.5(A)	9/8/2023		9/8/2023	300 E WALNUT ST	527	Y
PA202376741	RESIST/DELAY/OBSTRUCT PEACE OFFICER	1 13B-21 148(A)(1)	9/13/2023		9/13/2023	12 E COLORADO BLVD	406	Y
PA202377885	BATTERY ON PERSON	2 13B-30 243(A)	9/17/2023		9/17/2023	E CORSON ST / N FAIR OAKS A	404	Y
PA202378551	CRUELTY TO CHILD WITH POSSIBLE INJURY OR DEATH: M	1 13B-38 273A(A)	9/20/2023		9/20/2023	CHESTNUT ST / N RAYMOND A'	432	Y
PA202379749	DOMESTIC VIOLENCE:M:INFLECT CORPORAL INJURY-SPOUSE/COHABITANT	1 13B-37 273.5(A)	9/23/2023		9/23/2023	300 E COLORADO BLVD	561	Y
PA202380057	DOMESTIC VIOLENCE:M:INFLECT CORPORAL INJURY-SPOUSE/COHABITANT	1 13B-37 273.5(A)	9/24/2023		9/24/2023	325 CORDOVA ST	512	Y
PA202380145	DOMESTIC VIOLENCE:M:INFLECT CORPORAL INJURY-SPOUSE/COHABITANT	1 13B-37 273.5(A)	9/25/2023		9/25/2023	30 E UNION ST	407	Y

	<u>translation</u>	<u>UCR and</u>	<u>occ_date</u>	<u>to_occ_date</u>	<u>rep_date</u>	<u>location</u>	<u>grid</u>	<u>nibrs</u>
PA202383051	BATTERY ON PERSON	1 13B-30 243(A)	10/4/2023		10/4/2023	300 E GREEN ST	512	Y
PA202384555	BATTERY UPON SPOUSE/EX-SPOUSE/DATE/ETC	1 13B-35 243(E)(1)	10/10/2023		10/10/2023	131 E HOLLY ST	471	Y
PA202385205	BATTERY ON PERSON	1 13B-30 243(A)	10/12/2023		10/12/2023	600 E COLORADO BLVD	649	Y
PA202385181	F:BATTERY UPON PEACE OFFICER	1 13B-33 243(C)(2)	10/12/2023		10/13/2023	N LAKE AVE / E WALNUT ST	757	Y
PA202387376	BATTERY ON PERSON	1 13B-30 243(A)	10/19/2023		10/19/2023	320 W COLORADO BLVD	253	Y
PA202387990	BATTERY ON PERSON	2 13B-30 243(A)	10/21/2023		10/21/2023	160 N LAKE AVE	758	Y
PA202388164	BATTERY ON PERSON	1 13B-30 243(A)	10/22/2023		10/22/2023	33 N EL MOLINO AVE	648	Y
PA202388211	DOMESTIC VIOLENCE:M:INFLECT CORPORAL INJURY-SPOUSE/COHABITANT	1 13B-37 273.5(A)	10/21/2023		10/22/2023	24 N MENTOR AVE	793	Y
PA202393935	BATTERY ON PERSON	1 13B-30 243(A)	11/9/2023		11/9/2023	132 N EUCLID AVE	559	Y
PA202396064	DOMESTIC VIOLENCE:M:INFLECT CORPORAL INJURY-SPOUSE/COHABITANT	1 13B-37 273.5(A)	11/16/2023		11/16/2023	75 W WALNUT ST	358	Y
PA202396834	BATTERY ON PERSON	1 13B-30 243(A)	11/19/2023		11/19/2023	N FAIR OAKS AVE / W UNION S	343	Y
PA202396899	BATTERY ON PERSON	2 13B-30 243(A)	11/19/2023		11/19/2023	777 E COLORADO BLVD	706	Y
PA202397623	BATTERY UPON SPOUSE/EX-SPOUSE/DATE/ETC	1 13B-35 243(E)(1)	11/22/2023		11/22/2023	N EL MOLINO AVE / E WALNUT	680	Y
PA202397981	BATTERY ON PERSON	1 13B-30 243(A)	11/23/2023		11/23/2023	300 E COLORADO BLVD	561	Y

Stolen Property

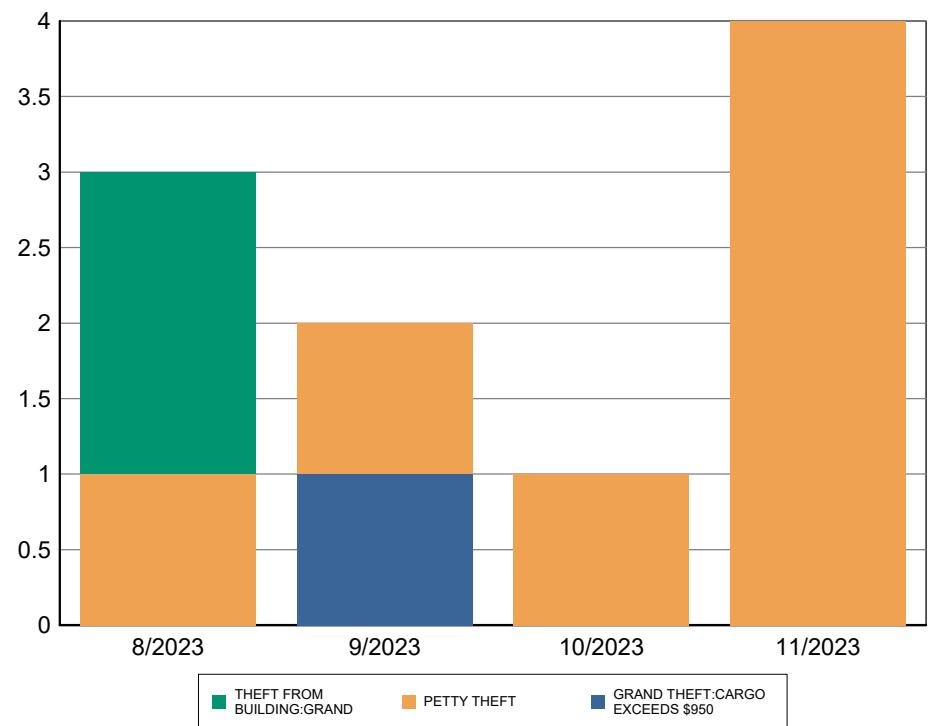
	Total	8/2023	9/2023	10/2023
Total	8	3	3	2
F:POSSESS STOLEN VEHICLE/VESSEL/ETC	1	0	0	1
THEFT: F - APPROPRIATE LOST PROPERTY O	1	0	1	0
THEFT: F - RECEIVE KNOWN STOLEN PROPEF	1	0	0	1
THEFT: F - USE ACCESS CARD ACCOUNT INF	1	1	0	0
THEFT: M - USE ACCESS CARD ACCOUNT DA	3	1	2	0
THEFT:POSSESSION/REMOVAL OF SHOPPINGC	1	1	0	0



PA202367488	THEFT: M - USE ACCESS CARD ACCOUNT DATA WITHOUT CONSENT	1 280-16 484E(D)	7/1/2023	7/11/2023	8/15/2023	170 E WALNUT ST	453	Y
PA202370461	THEFT: F - USE ACCESS CARD ACCOUNT INFO WITHOUT CONSENT	1 280-15 484E(D)	1/2/2023		8/25/2023	140 S CATALINA AVE	815	Y
PA202370558	THEFT:POSSESSION/REMOVAL OF SHOPPING/LAUNDRY CART	1 280-7 22435.2(B)	8/25/2023		8/25/2023	85 E HOLLY ST	453	Y
PA202372746	THEFT: M - USE ACCESS CARD ACCOUNT DATA WITHOUT CONSENT	1 280-16 484E(D)	6/13/2023	6/16/2023	9/1/2023	201 S LAKE AVE	733	Y
PA202376963	THEFT: F - APPROPRIATE LOST PROPERTY OVER \$400	1 280-0 485	9/3/2023	9/3/2023	9/14/2023	54 E COLORADO BLVD	406	Y
PA202380596	THEFT: M - USE ACCESS CARD ACCOUNT DATA WITHOUT CONSENT	1 280-16 484E(D)	9/22/2023	9/26/2023	9/26/2023	159 N MARENGO AVE	471	Y
PA202389051	THEFT: F - RECEIVE KNOWN STOLEN PROPERTY OVER \$950	2 280-19 496(A)	10/25/2023		10/25/2023	85 E HOLLY ST	453	Y
PA202389595	F:POSSESS STOLEN VEHICLE/VESSEL/ETC	1 280-24 496D(A)	10/26/2023		10/26/2023	235 E HOLLY ST	495	Y

Theft from Building

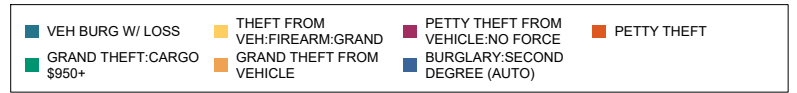
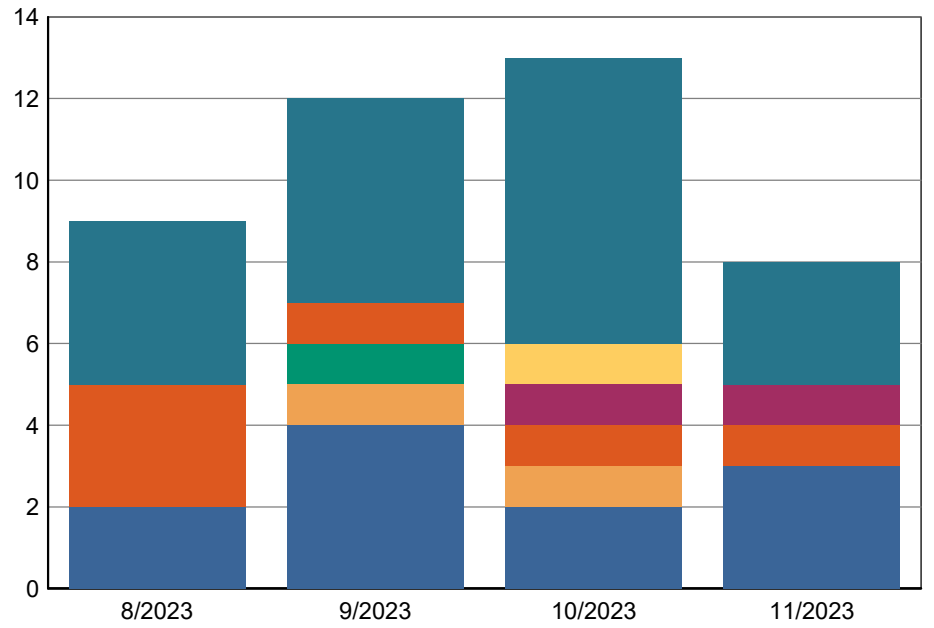
	Total	8/2023	9/2023	10/2023	11/2023
Total	10	3	2	1	4
GRAND THEFT:CARGO EXCEEDS \$950	1	0	1	0	0
PETTY THEFT	7	1	1	1	4
THEFT FROM BUILDING:GRAND	2	2	0	0	0



PA2023800767	PETTY THEFT	1 23D-7 484(A)	8/18/2023	8/18/2023	8/18/2023	320 S LAKE AVE	748	Y
PA202370141	THEFT FROM BUILDING:GRAND	1 23D-8 487(A)	6/20/2023	7/18/2023	8/24/2023	1000 E WALNUT ST	792	Y
PA2023800777	THEFT FROM BUILDING:GRAND	1 23D-8 487(A)	7/20/2023	7/20/2023	8/27/2023	860 E COLORADO BLVD	728	Y
PA2023800818	PETTY THEFT	1 23D-7 484(A)	9/7/2023	9/7/2023	9/8/2023	1003 E COLORADO BLVD	793	Y
PA202375810	GRAND THEFT:CARGO EXCEEDS \$950	1 23D-14 487H(A)	9/10/2023		9/10/2023	721 E COLORADO BLVD	668	Y
PA2023800875	PETTY THEFT	1 23D-7 484(A)	9/28/2023	9/29/2023	10/2/2023	366 S CATALINA AVE	818	Y
PA2023800971	PETTY THEFT	1 23D-7 484(A)	11/1/2023	11/1/2023	11/2/2023	686 E UNION ST	668	Y
PA2023801005	PETTY THEFT	1 23D-7 484(A)	11/8/2023	11/14/2023	11/14/2023	975 SAN PASQUAL ST	799	Y
PA202397212	PETTY THEFT	1 23D-7 484(A)	11/20/2023	11/21/2023	11/21/2023	300 E COLORADO BLVD	561	Y
PA2023801068	PETTY THEFT	1 23D-7 484(A)	11/10/2023	11/10/2023	11/23/2023	855 E COLORADO BLVD	727	Y

Theft from Vehicle

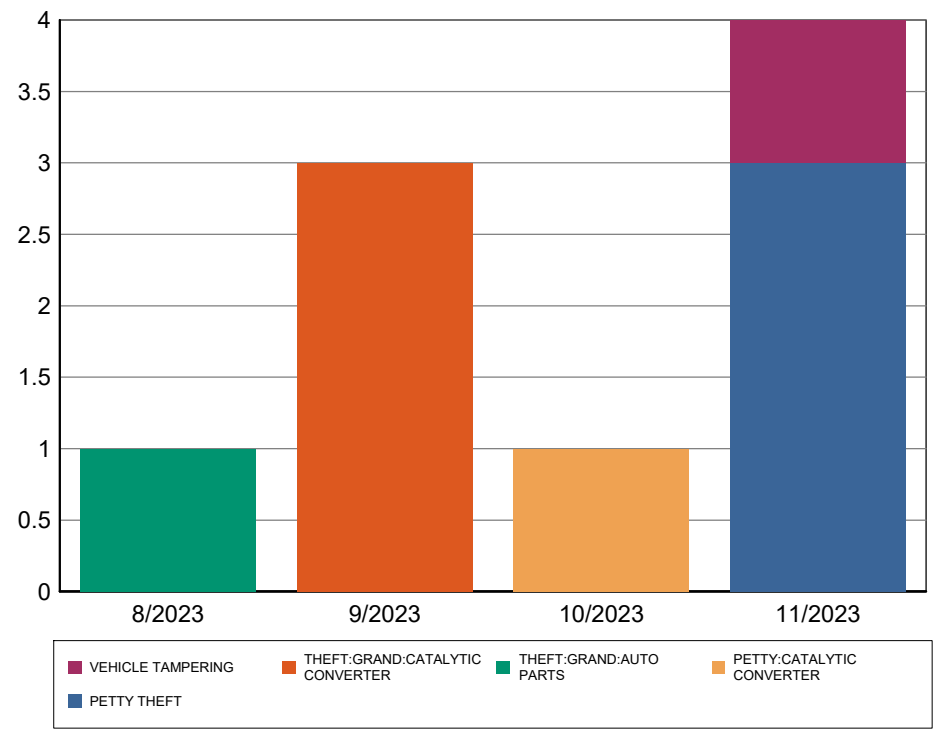
	Total	8/2023	9/2023	10/2023	11/2023
Total	42	9	12	13	8
BURGLARY:SECOND DEGREE (AUTO)	11	2	4	2	3
GRAND THEFT FROM VEHICLE	2	0	1	1	0
GRAND THEFT:CARGO \$950+	1	0	1	0	0
PETTY THEFT	6	3	1	1	1
PETTY THEFT FROM VEHICLE:NO FORCE	2	0	0	1	1
THEFT FROM VEH:FIREARM:GRAND	1	0	0	1	0
VEH BURG W/ LOSS	19	4	5	7	3



PA202364278	VEH BURG W/ LOSS	1	23F-0	459	8/5/2023	8/5/2023	960 E GREEN ST	795	Y
PA202366045	VEH BURG W/ LOSS	1	23F-0	459	8/10/2023	8/10/2023	101 S FAIR OAKS AVE	369	Y
PA202365893	PETTY THEFT	1	23F-4	484(A)	8/10/2023	8/10/2023	50 E GREEN ST	409	Y
PA202366230	BURGLARY:SECOND DEGREE (AUTO)	1	23F-19	460(B)	8/11/2023	8/11/2023	521 E GREEN ST	623	Y
PA202366239	BURGLARY:SECOND DEGREE (AUTO)	1	23F-19	460(B)	8/11/2023	8/11/2023	521 E GREEN ST	623	Y
PA2023800743	PETTY THEFT	1	23F-4	484(A)	8/7/2023	8/7/2023	330 S MENTOR AVE	799	Y
PA2023800721	PETTY THEFT	1	23F-4	484(A)	8/12/2023	8/12/2023	198 S RAYMOND AVE	443	Y
PA202369335	VEH BURG W/ LOSS	1	23F-0	459	8/21/2023	8/21/2023	171 N RAYMOND AVE	1445	Y
PA202371325	VEH BURG W/ LOSS	1	23F-0	459	8/21/2023	8/28/2023	80 S LAKE AVE	763	Y
PA202373504	VEH BURG W/ LOSS	1	23F-0	459	9/3/2023	9/3/2023	E COLORADO BLVD / N GARFIE	529	Y
PA2023800830	GRAND THEFT FROM VEHICLE	1	23F-5	487(A)	8/25/2023	8/25/2023	331 S MENTOR AVE	770	Y
PA202374215	BURGLARY:SECOND DEGREE (AUTO)	1	23F-19	460(B)	9/5/2023	9/6/2023	473 E UNION ST	602	Y
PA202374696	PETTY THEFT	1	23F-4	484(A)	9/6/2023	9/7/2023	207 N GARFIELD AVE	493	Y
PA202376168	VEH BURG W/ LOSS	1	23F-0	459	9/12/2023	9/12/2023	393 E WALNUT ST	557	Y
PA202376476	BURGLARY:SECOND DEGREE (AUTO)	1	23F-19	460(B)	9/12/2023	9/13/2023	959 E WALNUT ST	791	Y
PA202377298	VEH BURG W/ LOSS	1	23F-0	459	9/14/2023	9/15/2023	139 S LOS ROBLES AVE	563	Y
PA202377129	BURGLARY:SECOND DEGREE (AUTO)	1	23F-19	460(B)	9/15/2023	9/15/2023	75 N FAIR OAKS AVE	343	Y
PA202378668	BURGLARY:SECOND DEGREE (AUTO)	1	23F-19	460(B)	9/20/2023	9/20/2023	S EUCLID AVE / E GREEN ST	512	Y
PA202381370	VEH BURG W/ LOSS	1	23F-0	459	9/28/2023	9/28/2023	680 E COLORADO BLVD	669	Y
PA202381360	VEH BURG W/ LOSS	1	23F-0	459	9/28/2023	9/28/2023	40 S OAKLAND AVE	623	Y
PA2023800878	GRAND THEFT:CARGO \$950+	1	23F-12	487H(A)	9/28/2023	9/29/2023	75 W WALNUT ST	358	Y
PA202382431	VEH BURG W/ LOSS	1	23F-0	459	10/2/2023	10/2/2023	455 S LAKE AVE	734	Y
PA202382594	THEFT FROM VEH:FIREARM:GRAND	1	23F-8	487(D)(2)	10/3/2023	10/3/2023	931 E WALNUT ST	757	Y
PA2023800879	VEH BURG W/ LOSS	1	23F-0	459	10/5/2023	10/5/2023	140 S CATALINA AVE	815	Y
PA202383850	VEH BURG W/ LOSS	1	23F-0	459	10/7/2023	10/7/2023	CORDOVA ST / S CATALINA AVI	815	Y
PA202384598	PETTY THEFT FROM VEHICLE:NO FORCE	1	23F-1	488	10/10/2023	10/10/2023	25 S OAK KNOLL AVE	669	Y
PA202384709	BURGLARY:SECOND DEGREE (AUTO)	1	23F-19	460(B)	10/10/2023	10/11/2023	171 N WILSON AVE	812	Y
PA202385129	BURGLARY:SECOND DEGREE (AUTO)	1	23F-19	460(B)	10/11/2023	10/12/2023	E UNION ST / N CATALINA AVE	812	Y
PA202385826	VEH BURG W/ LOSS	1	23F-0	459	10/13/2023	10/14/2023	609 E GREEN ST	649	Y
PA2023800919	PETTY THEFT	1	23F-4	484(A)	10/13/2023	10/14/2023	41 S RAYMOND AVE	408	Y
PA202386564	VEH BURG W/ LOSS	1	23F-0	459	10/16/2023	10/16/2023	345 S LAKE AVE	734	Y
PA2023801051	VEH BURG W/ LOSS	1	23F-0	459	10/24/2023	10/24/2023	202 S RAYMOND AVE	443	Y
PA202388710	VEH BURG W/ LOSS	1	23F-0	459	10/24/2023	10/24/2023	163 N MARENGO AVE	471	Y
PA2023801041	GRAND THEFT FROM VEHICLE	1	23F-5	487(A)	10/29/2023	10/29/2023	160 N LAKE AVE	758	Y
PA202392963	VEH BURG W/ LOSS	1	23F-0	459	11/5/2023	11/5/2023	230 S RAYMOND AVE	443	Y
PA202393845	PETTY THEFT FROM VEHICLE:NO FORCE	1	23F-1	488	11/8/2023	11/8/2023	251 S LAKE AVE	733	Y
PA2023800985	PETTY THEFT	1	23F-4	484(A)	11/8/2023	11/8/2023	975 SAN PASQUAL ST	799	Y
PA202394261	BURGLARY:SECOND DEGREE (AUTO)	1	23F-19	460(B)	11/9/2023	11/10/2023	121 S WILSON AVE	815	Y
PA202395383	BURGLARY:SECOND DEGREE (AUTO)	1	23F-19	460(B)	11/11/2023	11/12/2023	150 N ORANGE GROVE BLVD	231	Y
PA202395596	BURGLARY:SECOND DEGREE (AUTO)	1	23F-19	460(B)	11/14/2023	11/15/2023	289 N EL MOLINO AVE	646	Y
PA202397251	VEH BURG W/ LOSS	1	23F-0	459	11/20/2023	11/21/2023	160 S EL MOLINO AVE	671	Y
PA202399445	VEH BURG W/ LOSS	1	23F-0	459	11/29/2023	11/29/2023	177 E COLORADO BLVD	470	Y

Theft of Vehicle Parts

	Total	8/2023	9/2023	10/2023	11/2023
Total	9	1	3	1	4
PETTY THEFT	3	0	0	0	3
PETTY:CATALYTIC CONVERTER	1	0	0	1	0
THEFT:GRAND:AUTO PARTS	1	1	0	0	0
THEFT:GRAND:CATALYTIC CONVERTER	3	0	3	0	0
VEHICLE TAMPERING	1	0	0	0	1

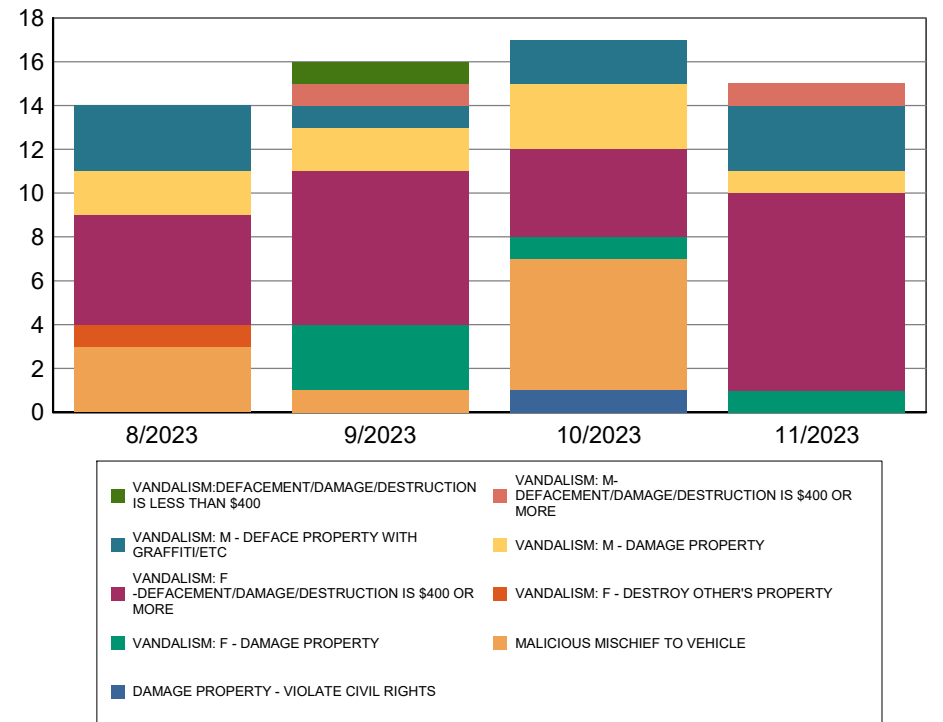


PA2023800810	THEFT:GRAND:AUTO PARTS	1	23G-10	487(A)
PA202377098	THEFT:GRAND:CATALYTIC CONVERTER	1	23G-11	487(A)
PA2023800854	THEFT:GRAND:CATALYTIC CONVERTER	1	23G-11	487(A)
PA2023800867	THEFT:GRAND:CATALYTIC CONVERTER	1	23G-11	487(A)
PA2023800936	PETTY:CATALYTIC CONVERTER	1	23G-3	488
PA202393683	PETTY THEFT	1	23G-9	484(A)
PA202394649	PETTY THEFT	1	23G-9	484(A)
PA202399226	VEHICLE TAMPERING	1	23G-6	10852
PA202399181	PETTY THEFT	1	23G-9	484(A)

8/6/2023	8/7/2023	8/7/2023	150 VALLEY ST	317	Y
9/15/2023		9/15/2023	45 N CATALINA AVE	793	Y
9/20/2023	9/20/2023	9/20/2023	553 S LAKE AVE	734	Y
9/28/2023	9/28/2023	9/30/2023	170 E WALNUT ST	453	Y
9/28/2023	10/14/2023	10/16/2023	163 N MARENGO AVE	471	Y
11/8/2023		11/8/2023	673 E COLORADO BLVD	668	Y
11/11/2023	11/11/2023	11/11/2023	262 N LOS ROBLES AVE	583	Y
11/28/2023		11/28/2023	34 S MENTOR AVE	794	Y
11/28/2023		11/28/2023	250 S PASADENA AVE	317	Y

Vandalism

	Total	8/2023	9/2023	10/2023	11/2023
Total	62	14	16	17	15
DAMAGE PROPERTY - VIOLATE CIVIL RIGHTS	1	0	0	1	0
MALICIOUS MISCHIEF TO VEHICLE	10	3	1	6	0
VANDALISM: F - DAMAGE PROPERTY	5	0	3	1	1
VANDALISM: F - DESTROY OTHER'S PROPER	1	1	0	0	0
VANDALISM: F -DEFACEMENT/DAMAGE/DEST	25	5	7	4	9
VANDALISM: M - DAMAGE PROPERTY	8	2	2	3	1
VANDALISM: M - DEFACE PROPERTY WITH GI	9	3	1	2	3
VANDALISM: M- DEFACEMENT/DAMAGE/DEST	2	0	1	0	1
VANDALISM:DEFACEMENT/DAMAGE/DESTRU	1	0	1	0	0



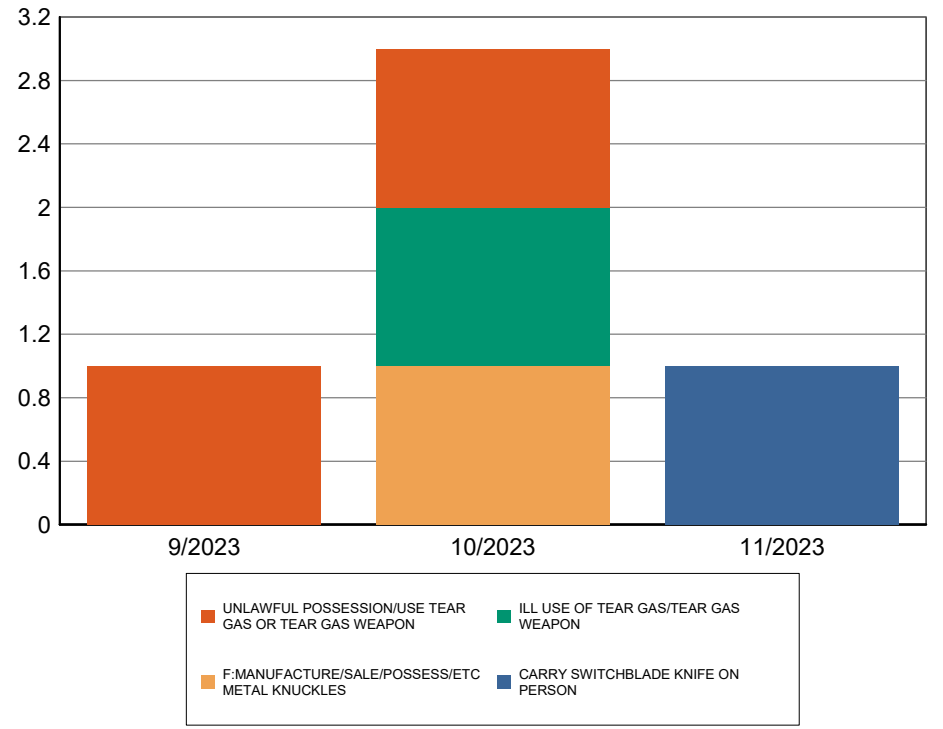
PA202363368	VANDALISM: M - DEFACE PROPERTY WITH GRAFFITI/ETC	1	290-32	594(A)(1)
PA2023800699	VANDALISM: M - DAMAGE PROPERTY	1	290-34	594(A)(2)
PA2023800720	MALICIOUS MISCHIEF TO VEHICLE	1	290-17	10853
PA202367728	MALICIOUS MISCHIEF TO VEHICLE	1	290-17	10853
PA202367752	VANDALISM: F -DEFACEMENT/DAMAGE/DESTRUCTION IS \$400 OR MORE	1	290-37	594(B)(1)
PA202368084	VANDALISM: M - DAMAGE PROPERTY	1	290-34	594(A)(2)
PA202368715	VANDALISM: F -DEFACEMENT/DAMAGE/DESTRUCTION IS \$400 OR MORE	1	290-37	594(B)(1)
PA202368747	VANDALISM: F -DEFACEMENT/DAMAGE/DESTRUCTION IS \$400 OR MORE	1	290-37	594(B)(1)
PA202368744	VANDALISM: F -DEFACEMENT/DAMAGE/DESTRUCTION IS \$400 OR MORE	1	290-37	594(B)(1)
PA202368862	VANDALISM: F -DEFACEMENT/DAMAGE/DESTRUCTION IS \$400 OR MORE	1	290-37	594(B)(1)
PA2023800832	MALICIOUS MISCHIEF TO VEHICLE	1	290-17	10853
PA2023800774	VANDALISM: F - DESTROY OTHER'S PROPERTY	1	290-35	594(A)(3)
PA202370764	VANDALISM: M - DEFACE PROPERTY WITH GRAFFITI/ETC	1	290-32	594(A)(1)
PA202370742	VANDALISM: M - DEFACE PROPERTY WITH GRAFFITI/ETC	1	290-32	594(A)(1)
PA202373310	VANDALISM: F -DEFACEMENT/DAMAGE/DESTRUCTION IS \$400 OR MORE	1	290-37	594(B)(1)
PA202374036	VANDALISM: F -DEFACEMENT/DAMAGE/DESTRUCTION IS \$400 OR MORE	1	290-37	594(B)(1)
PA202374551	VANDALISM: F - DAMAGE PROPERTY	1	290-33	594(A)(2)
PA202374563	VANDALISM: F - DAMAGE PROPERTY	1	290-33	594(A)(2)
PA202376006	VANDALISM: M - DEFACE PROPERTY WITH GRAFFITI/ETC	1	290-32	594(A)(1)

8/2/2023		8/2/2023	85 E HOLLY ST	453	Y
8/6/2023	8/6/2023	8/9/2023	164N S DE LACEY AVE	363	Y
8/11/2023	8/11/2023	8/12/2023	777 E COLORADO BLVD	706	Y
8/16/2023		8/16/2023	285 E WALNUT ST	523	Y
8/14/2023		8/16/2023	41 S DE LACEY AVE	318	Y
8/17/2023		8/17/2023	888 E WALNUT ST	758	Y
6/10/2023		8/19/2023	177 E COLORADO BLVD	470	Y
8/19/2023		8/19/2023	177 E COLORADO BLVD	470	Y
7/9/2023		8/19/2023	177 E COLORADO BLVD	470	Y
8/19/2023		8/19/2023	207 N GARFIELD AVE	493	Y
8/15/2023	8/15/2023	8/20/2023	E CORSON ST / N MARENGO AVE	525	Y
8/21/2023	8/22/2023	8/23/2023	25 S RAYMOND AVE	408	Y
8/26/2023		8/26/2023	275 S RAYMOND AVE	410	Y
8/25/2023		8/26/2023	E UNION ST / N CATALINA AVE	812	Y
9/3/2023		9/3/2023	844 E UNION ST	731	Y
9/5/2023		9/5/2023	39 N ARROYO PKWY	440	Y
9/5/2023	9/7/2023	9/7/2023	80 N LAKE AVE	760	Y
9/5/2023		9/7/2023	224 N LAKE AVE	757	Y
9/9/2023		9/11/2023	48 N RAYMOND AVE	440	Y

	<u>translation</u>	<u>UCR and</u>	<u>occ_date</u>	<u>to_occ_date</u>	<u>rep_date</u>	<u>location</u>	<u>grid</u>	<u>nibrs</u>
PA202375897	VANDALISM: F -DEFACEMENT/DAMAGE/DESTRUCTION IS \$400 OR MORE	1 290-37 594(B)(1)	9/11/2023		9/11/2023	202 S RAYMOND AVE	443	Y
PA202375981	VANDALISM: F -DEFACEMENT/DAMAGE/DESTRUCTION IS \$400 OR MORE	1 290-37 594(B)(1)	9/11/2023		9/11/2023	235 E HOLLY ST	495	Y
PA202375941	VANDALISM: F -DEFACEMENT/DAMAGE/DESTRUCTION IS \$400 OR MORE	2 290-37 594(B)(1)	9/9/2023		9/11/2023	960 E WALNUT ST	792	Y
PA202376690	VANDALISM: F -DEFACEMENT/DAMAGE/DESTRUCTION IS \$400 OR MORE	1 290-37 594(B)(1)	9/13/2023	9/13/2023	9/13/2023	108 S CATALINA AVE	815	Y
PA202377205	MALICIOUS MISCHIEF TO VEHICLE	1 290-17 10853	9/15/2023		9/15/2023	80 W GREEN ST	369	Y
PA202377251	VANDALISM: M - DAMAGE PROPERTY	1 290-34 594(A)(2)	9/15/2023		9/15/2023	695 E GREEN ST	669	Y
PA202377580	VANDALISM: M - DAMAGE PROPERTY	1 290-34 594(A)(2)	9/14/2023	9/16/2023	9/16/2023	202 S RAYMOND AVE	443	Y
PA202377444	VANDALISM: M- DEFACEMENT/DAMAGE/DESTRUCTION IS \$400 OR MORE	1 290-38 594(B)(1)	9/16/2023		9/16/2023	520 E COLORADO BLVD	624	Y
PA202378402	VANDALISM: F - DAMAGE PROPERTY	1 290-33 594(A)(2)	9/19/2023		9/19/2023	207 N GARFIELD AVE	493	Y
PA202380008	VANDALISM:DEFACEMENT/DAMAGE/DESTRUCTION IS LESS THAN \$400	1 290-39 594(B)(2)(A)	9/24/2023		9/24/2023	119 W GREEN ST	323	Y
PA202381687	VANDALISM: F -DEFACEMENT/DAMAGE/DESTRUCTION IS \$400 OR MORE	1 290-37 594(B)(1)	9/29/2023		9/29/2023	460 S LAKE AVE	748	Y
PA202382323	DAMAGE PROPERTY - VIOLATE CIVIL RIGHTS	1 290-24 422.6(B)	10/1/2023		10/2/2023	500 E COLORADO BLVD	589	Y
PA202382431	VANDALISM: M - DAMAGE PROPERTY	2 290-34 594(A)(2)	10/2/2023	10/2/2023	10/2/2023	455 S LAKE AVE	734	Y
PA202383493	VANDALISM: F -DEFACEMENT/DAMAGE/DESTRUCTION IS \$400 OR MORE	1 290-37 594(B)(1)	10/6/2023		10/6/2023	235 E HOLLY ST	495	Y
PA202384267	VANDALISM: M - DEFACE PROPERTY WITH GRAFFITI/ETC	1 290-32 594(A)(1)	10/8/2023	10/9/2023	10/9/2023	171 N WILSON AVE	812	Y
PA202384319	VANDALISM: F -DEFACEMENT/DAMAGE/DESTRUCTION IS \$400 OR MORE	1 290-37 594(B)(1)	10/9/2023		10/9/2023	200 N FAIR OAKS AVE	388	Y
PA202384568	MALICIOUS MISCHIEF TO VEHICLE	1 290-17 10853	10/10/2023		10/10/2023	235 E HOLLY ST	495	Y
PA202384559	VANDALISM: F -DEFACEMENT/DAMAGE/DESTRUCTION IS \$400 OR MORE	1 290-37 594(B)(1)	10/6/2023		10/10/2023	233 E UNION ST	494	Y
PA2023800905	MALICIOUS MISCHIEF TO VEHICLE	1 290-17 10853	10/8/2023	10/8/2023	10/11/2023	1045 LOCUST ST	809	Y
PA202384936	MALICIOUS MISCHIEF TO VEHICLE	1 290-17 10853	10/7/2023		10/11/2023	E WALNUT ST / N LAKE AVE	757	Y
PA2023800902	MALICIOUS MISCHIEF TO VEHICLE	1 290-17 10853	10/11/2023	10/11/2023	10/11/2023	211 S WILSON AVE	816	Y
PA202385174	VANDALISM: F -DEFACEMENT/DAMAGE/DESTRUCTION IS \$400 OR MORE	1 290-37 594(B)(1)	10/12/2023		10/12/2023	960 E WALNUT ST	792	Y
PA2023800919	MALICIOUS MISCHIEF TO VEHICLE	2 290-17 10853	10/13/2023	10/14/2023	10/14/2023	41 S RAYMOND AVE	408	Y
PA202388748	VANDALISM: F - DAMAGE PROPERTY	1 290-33 594(A)(2)	10/23/2023	10/24/2023	10/24/2023	77 N LAKE AVE	731	Y
PA202388655	VANDALISM: M - DAMAGE PROPERTY	1 290-34 594(A)(2)	10/24/2023		10/24/2023	N GARFIELD AVE / E WALNUT S	493	Y
PA2023800948	VANDALISM: M - DAMAGE PROPERTY	1 290-34 594(A)(2)	10/22/2023	10/22/2023	10/25/2023	MERCANTILE PL / S FAIR OAKS	408	Y
PA2023800952	MALICIOUS MISCHIEF TO VEHICLE	1 290-17 10853	10/22/2023	10/23/2023	10/26/2023	275 N GARFIELD AVE	486	Y
PA2023800965	VANDALISM: M - DEFACE PROPERTY WITH GRAFFITI/ETC	1 290-32 594(A)(1)	10/25/2023	10/25/2023	10/26/2023	10 W WALNUT ST	343	Y
PA202391908	VANDALISM: F -DEFACEMENT/DAMAGE/DESTRUCTION IS \$400 OR MORE	1 290-37 594(B)(1)	11/1/2023		11/2/2023	150 E HOLLY ST	472	Y
PA202392381	VANDALISM: M - DEFACE PROPERTY WITH GRAFFITI/ETC	1 290-32 594(A)(1)	11/3/2023		11/5/2023	345 S LAKE AVE	734	Y
PA202392549	VANDALISM: F -DEFACEMENT/DAMAGE/DESTRUCTION IS \$400 OR MORE	1 290-37 594(B)(1)	11/4/2023		11/5/2023	937 E GREEN ST	762	Y
PA2023800982	VANDALISM: M - DEFACE PROPERTY WITH GRAFFITI/ETC	1 290-32 594(A)(1)	11/7/2023	11/7/2023	11/7/2023	48 N RAYMOND AVE	440	Y
PA202393775	VANDALISM: F -DEFACEMENT/DAMAGE/DESTRUCTION IS \$400 OR MORE	1 290-37 594(B)(1)	11/8/2023		11/8/2023	S LOS ROBLES AVE / EL DORAI	586	Y
PA202393730	VANDALISM: F -DEFACEMENT/DAMAGE/DESTRUCTION IS \$400 OR MORE	1 290-37 594(B)(1)	11/6/2023		11/9/2023	1081 N. FAIR OAKS AVE.	809	Y
PA202394868	VANDALISM: F -DEFACEMENT/DAMAGE/DESTRUCTION IS \$400 OR MORE	1 290-37 594(B)(1)	11/12/2023		11/12/2023	267 W COLORADO BLVD	1463	Y
PA202395286	VANDALISM: F -DEFACEMENT/DAMAGE/DESTRUCTION IS \$400 OR MORE	1 290-37 594(B)(1)	11/12/2023		11/12/2023	181 S MARENGO AVE	475	Y
PA202394952	VANDALISM: M - DEFACE PROPERTY WITH GRAFFITI/ETC	1 290-32 594(A)(1)	11/13/2023		11/13/2023	48 N RAYMOND AVE	440	Y
PA202395338	VANDALISM: F - DAMAGE PROPERTY	1 290-33 594(A)(2)	11/4/2023	11/14/2023	11/14/2023	1 E COLORADO BLVD	407	Y
PA202396810	VANDALISM: F -DEFACEMENT/DAMAGE/DESTRUCTION IS \$400 OR MORE	2 290-37 594(B)(1)	11/19/2023		11/19/2023	300 E WALNUT ST	527	Y
PA202397596	VANDALISM: F -DEFACEMENT/DAMAGE/DESTRUCTION IS \$400 OR MORE	1 290-37 594(B)(1)	11/22/2023		11/22/2023	1 E COLORADO BLVD	407	Y
PA202398089	VANDALISM: M- DEFACEMENT/DAMAGE/DESTRUCTION IS \$400 OR MORE	1 290-38 594(B)(1)	11/24/2023		11/24/2023	355 E WALNUT ST	557	Y
PA202398854	VANDALISM: F -DEFACEMENT/DAMAGE/DESTRUCTION IS \$400 OR MORE	1 290-37 594(B)(1)	11/27/2023		11/27/2023	75 W HOLLY ST	343	Y
PA202399946	VANDALISM: M - DAMAGE PROPERTY	2 290-34 594(A)(2)	11/30/2023		11/30/2023	380 S MENTOR AVE	799	Y

Weapons

	Total	9/2023	10/2023	11/2023
Total	5	1	3	1
CARRY SWITCHBLADE KNIFE ON PERSON	1	0	0	1
F:MANUFACTURE/SALE/POSSESS/ETC METAL	1	0	1	0
ILL USE OF TEAR GAS/TEAR GAS WEAPON	1	0	1	0
UNLAWFUL POSSESSION/USE TEAR GAS OR	2	1	1	0



PA202376592	UNLAWFUL POSSESSION/USE TEAR GAS OR TEAR GAS WEAPON	1	520-118	22810(A)	9/13/2023	9/13/2023	300 E WALNUT ST	527	Y
PA202383590	F:MANUFACTURE/SALE/POSSESS/ETC METAL KNUCKLES	1	520-43	21810	10/6/2023	10/6/2023	N LOS ROBLES AVE / E WALNU	582	Y
PA202386751	UNLAWFUL POSSESSION/USE TEAR GAS OR TEAR GAS WEAPON	1	520-118	22810(A)	10/17/2023	10/17/2023	235 E COLORADO BLVD	496	Y
PA202390280	ILL USE OF TEAR GAS/TEAR GAS WEAPON	1	520-120	22810(G)(1)	10/28/2023	10/28/2023	93 E GREEN ST	441	Y
PA202399128	CARRY SWITCHBLADE KNIFE ON PERSON	2	520-111	21510(B)	11/28/2023	11/28/2023	275 S RAYMOND AVE	410	Y

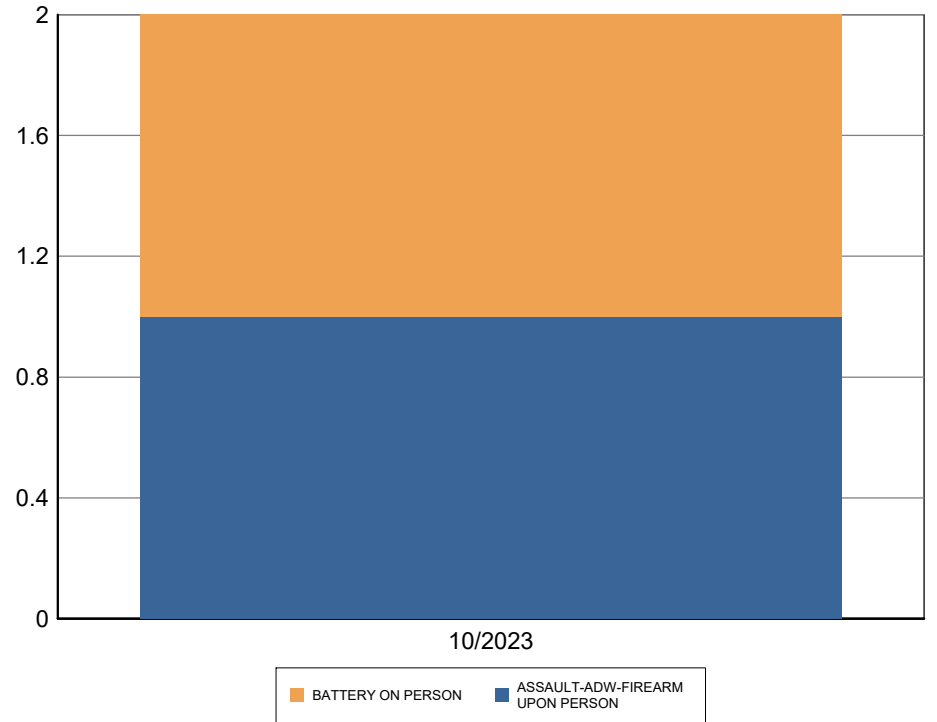
OTHER

Violations by Month

	8/2023	9/2023	10/2023	11/2023	Total
Aggravated Assault	0	0	2	0	2
Counterfeit/Forgery	0	1	0	0	1
Drug Equip Violations	0	0	1	0	1
Drug Violations	3	1	2	0	6
False Pretense/Swindle	0	1	0	0	1
Intimidation	1	0	1	0	2
Larceny-All Other	0	2	0	0	2
Other	25	18	19	20	82
Robbery	0	1	1	0	2
Sex Offenses (Force)	2	1	0	1	4
Simple Assault	0	0	2	0	2
Theft from Vehicle	0	0	1	0	1
Vandalism	0	0	0	1	1
Weapons	1	0	2	0	3
Total	32	25	31	22	110

Aggravated Assault

	Total	10/2023
Total	2	2
ASSAULT-ADW-FIREARM UPON PERSON	1	1
BATTERY ON PERSON	1	1

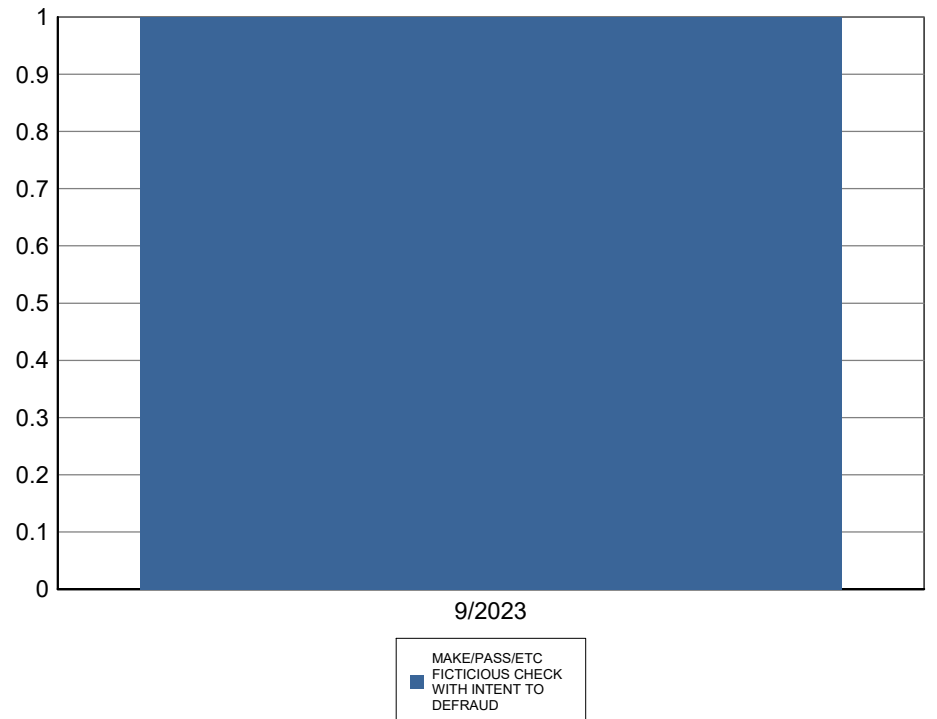


PA202387148 BATTERY ON PERSON 1 13A-63 243(A)
 PA202388332 ASSAULT-ADW-FIREARM UPON PERSON 1 13A-76 245(A)(2)

10/19/2023 10/19/2023 LINCOLN AVE (NFD) Y
 10/22/2023 10/22/2023 91 N HAMMOND AVE Y

Counterfeit/Forgery

	Total	9/2023
Total	1	1
MAKE/PASS/ETC FICTICIOUS CHECK WITH INTENT TO DEFRAUD	1	1

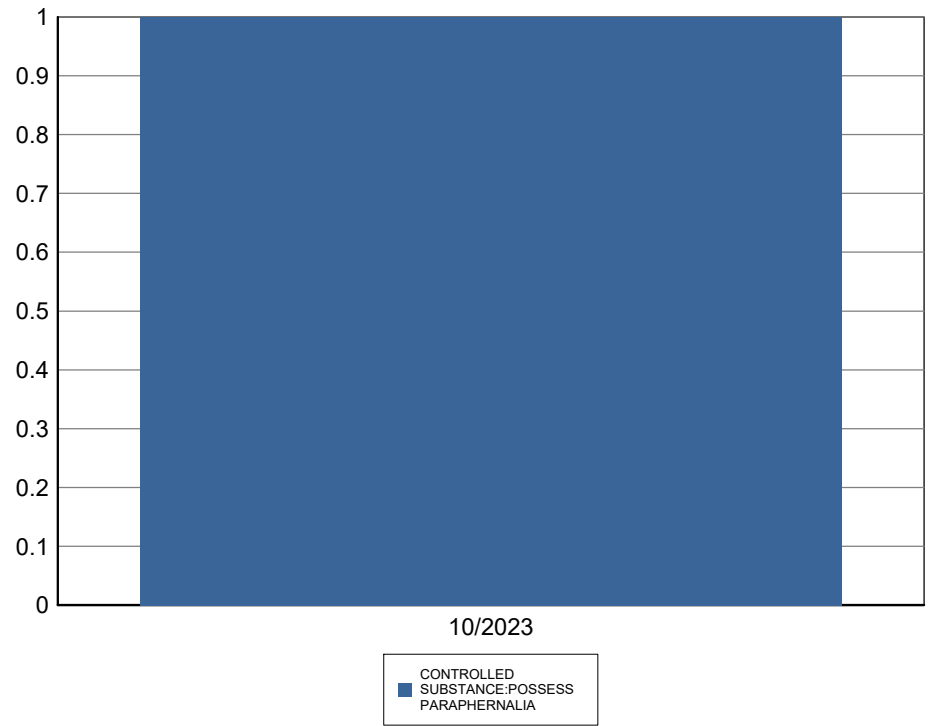


PA202375990 MAKE/PASS/ETC FICTICIOUS CHECK WITH INTENT TO DEFRAUD 1 250-8 476

9/1/2023 9/7/2023 9/11/2023 1802 ATCHISON ST UK Y

Drug Equip Violations

	Total	10/2023
Total	1	1
CONTROLLED SUBSTANCE:POSSESS PARAP	1	1

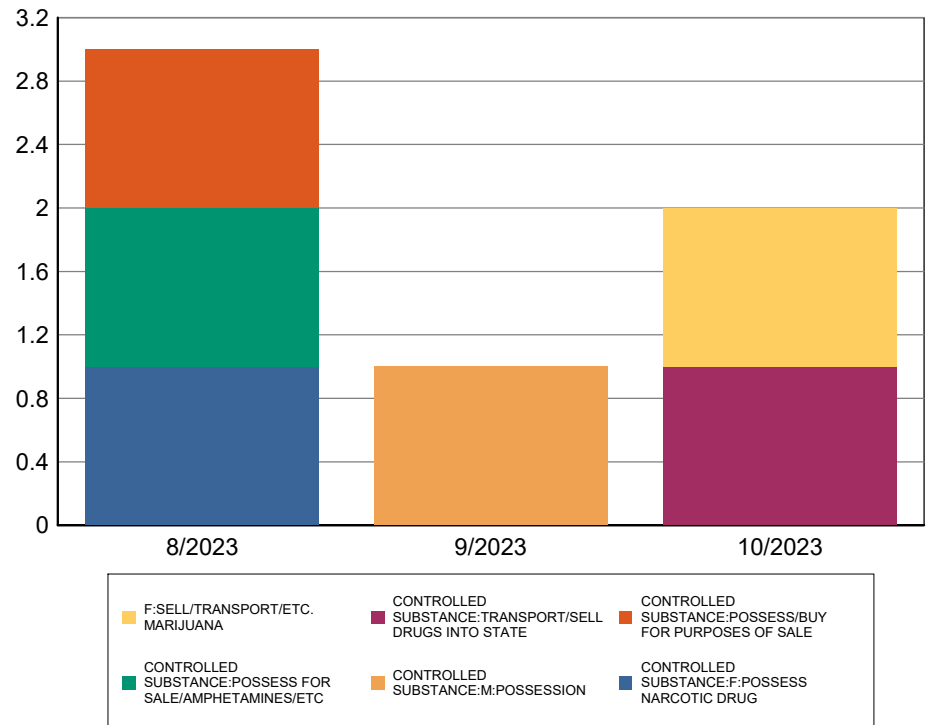


PA202386521 CONTROLLED SUBSTANCE:POSSESS PARAPHERNALIA 1 35B-4 11364(A)

10/16/2023 10/16/2023 183 N ROSEMEAD BLVD Y

Drug Violations

	Total	8/2023	9/2023	10/2023
Total	6	3	1	2
CONTROLLED SUBSTANCE:F:POSSESS NARC	1	1	0	0
CONTROLLED SUBSTANCE:M:POSSESSION	1	0	1	0
CONTROLLED SUBSTANCE:POSSESS FOR SA	1	1	0	0
CONTROLLED SUBSTANCE:POSSESS/BUY FC	1	1	0	0
CONTROLLED SUBSTANCE:TRANSPORT/SEL	1	0	0	1
F:SELL/TRANSPORT/ETC. MARIJUANA	1	0	0	1

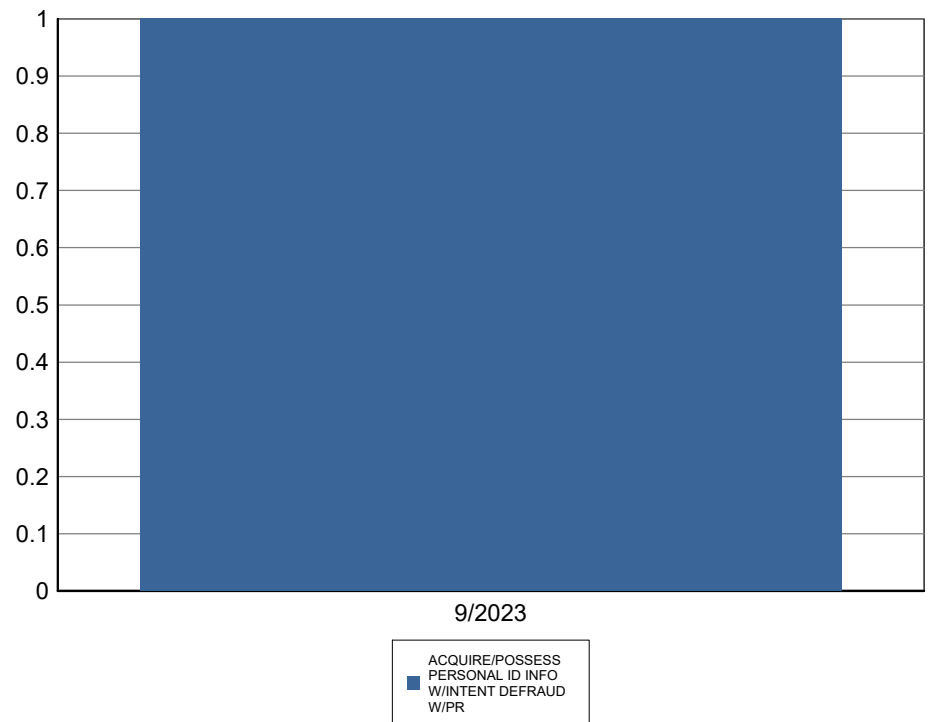


PA202366260 CONTROLLED SUBSTANCE:POSSESS/BUY FOR PURPOSES OF SALE 1 35A-15 11351
 PA202370162 CONTROLLED SUBSTANCE:POSSESS FOR SALE/AMPHETAMINES/ETC 1 35A-26 11378
 PA202370996 CONTROLLED SUBSTANCE:F:POSSESS NARCOTIC DRUG 1 35A-33 11350(A)
 PA202377292 CONTROLLED SUBSTANCE:M:POSSESSION 1 35A-64 11377(A)
 PA202385272 CONTROLLED SUBSTANCE:TRANSPORT/SELL DRUGS INTO STATE 7 35A-37 11352(A)
 PA202387293 F:SELL/TRANSPORT/ETC. MARIJUANA 4 35A-51 11360(A)

8/11/2023 8/11/2023 5 NORTH FWY / VISTA DE LAGC Y
 8/24/2023 8/24/2023 433 S AZUSA AVE Y
 8/27/2023 8/27/2023 LOS ANGELES ST. / PHELAN AV Y
 9/15/2023 9/19/2023 E WOODBURY RD / N RAYMONI UK Y
 10/13/2023 10/13/2023 1000 W 8TH STREET Y
 10/19/2023 10/25/2023 1317 STEVENS AVE Y

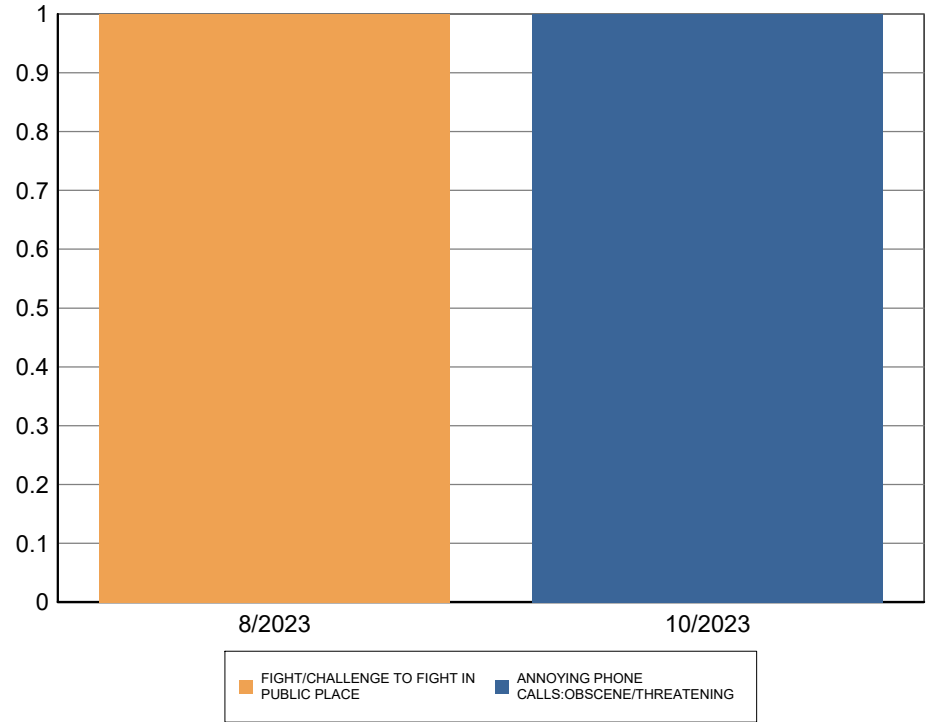
False Pretense/Swindle

	Total	9/2023
Total	1	1
ACQUIRE/POSSESS PERSONAL ID INFO W/INT	1	1



Intimidation

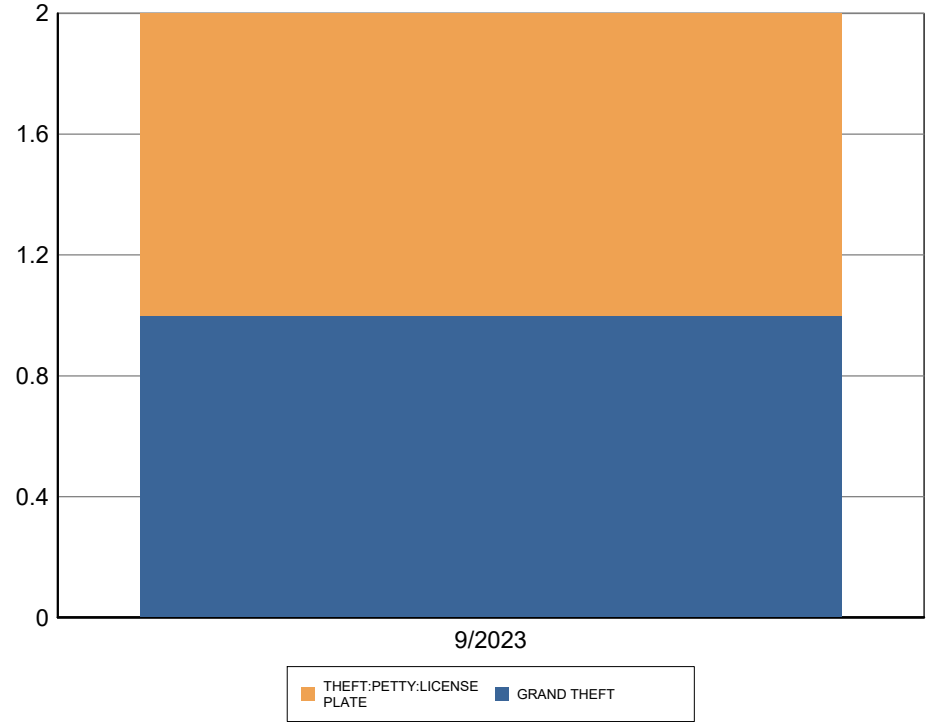
	Total	8/2023	10/2023
Total	2	1	1
ANNOYING PHONE CALLS:OBSCENE/THREAT	1	0	1
FIGHT/CHALLENGE TO FIGHT IN PUBLIC PLAC	1	1	0



PA202366771 FIGHT/CHALLENGE TO FIGHT IN PUBLIC PLACE 1 13C-33 415(1) 8/13/2023 8/16/2023 RAYMOND AVE AND COLORAD Y
 PA202389170 ANNOYING PHONE CALLS:OBSCENE/THREATENING 1 13C-45 653M(A) 10/7/2023 10/7/2023 479 LOS FELIZ DR Y

Larceny-All Other

	Total	9/2023
Total	2	2
GRAND THEFT	1	1
THEFT:PETTY:LICENSE PLATE	1	1



PA202379987 THEFT:PETTY:LICENSE PLATE 1 23H-1 488 9/21/2023 9/24/2023 900 N FIGUEROA ST Y
 PA202380168 GRAND THEFT 1 23H-60 487(A) 9/22/2023 9/25/2023 123 OAK GROVE DR Y

Other

	Total	8/2023	9/2023	10/2023	11/2023
Total	82	25	18	19	20
ADULT USING CELL PHONE WHILE DRIVING M	1	1	0	0	0
BENCH WARRANT/FAILURE TO APPEAR ON F	7	3	0	0	4
BENCH WARRANT/FAILURE TO APPEAR ON M	5	0	3	1	1
CONSPIRE TO COMMIT ANY CRIME	1	0	0	1	0
CONTROLLED SUBSTANCE:CONCEAL/ETC PF	1	0	0	1	0
CONTROLLED SUBSTANCE:POSSESS MONEY	1	0	0	1	0
COURTESY REPORT	10	3	3	2	2
DEFECTIVE WINDSHIELD/REAR WINDOW GLA	1	1	0	0	0
DEPRIVE LAWFUL CUSTODIAN RIGHTS OF CL	1	1	0	0	0
DOMESTIC VIOLENCE:VIOLATION OF PROTEC	1	0	0	0	1
DRIVE WITH REVOKED/SUSPENDED LICENSE	1	1	0	0	0
DRIVING WITH SUSPENDED/REVOKED LICENS	1	1	0	0	0
DRUNK IN PUBLIC	1	1	0	0	0
DUI:M:ALCOHOL	1	1	0	0	0



translation

UCR and

occ_date

to_occ_date

rep_date

location

grid

nibrs

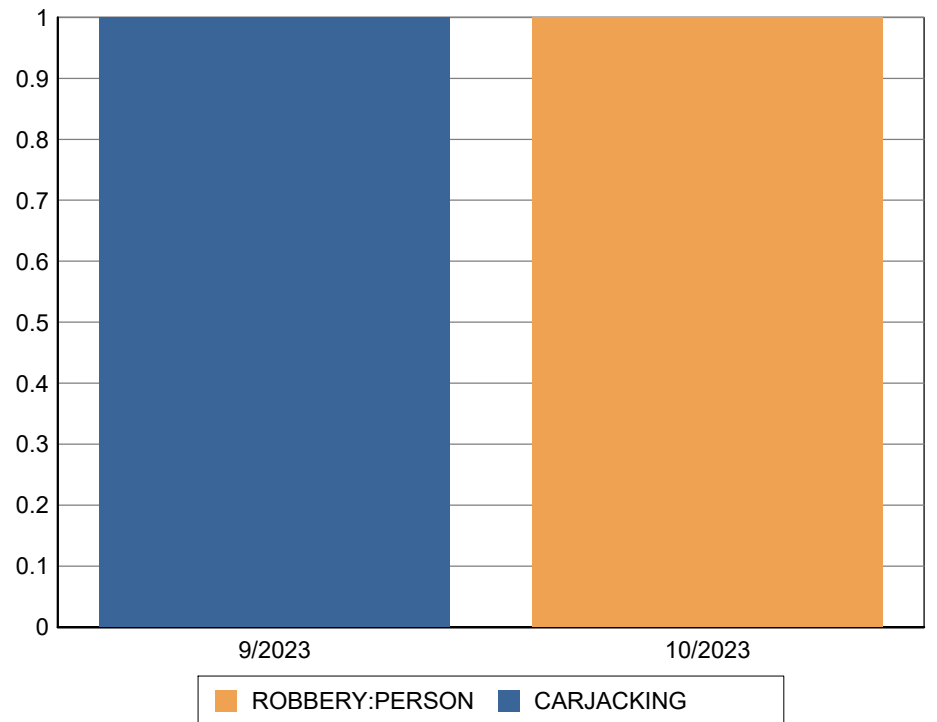
	Total	8/2023	9/2023	10/2023	11/2023
F:EVAS PEACE OFFICER:DISREGARD SAFE	3	1	0	1	1
FAILURE TO STOP AT STOP SIGN - LIMIT LINE	1	1	0	0	0
FOUND PROPERTY	7	2	2	1	2
HIT AND RUN RESULTING IN INJURY: M	1	0	1	0	0
HIT AND RUN:CAUSE PROPERTY DAMAGE	3	0	1	1	1
INJURY TRAFFIC COLLISION	6	0	2	0	4
INJURY TRAFFIC COLLISION - CITY PROPERT	1	0	1	0	0
MENTAL HEALTH 5150 WIC	2	0	0	1	1
MISSING ADULT	1	0	1	0	0
MONEY LAUNDERING	1	1	0	0	0
NON INJURY TRAFFIC COLLISION - CITY PROI	1	0	1	0	0
NON-INJURY TRAFFIC COLLISION	1	0	1	0	0
OUTSIDE ASSIST	1	0	0	1	0
OUTSIDE WARRANT - FELONY	1	0	0	0	1
OUTSIDE WARRANT -MISD	2	0	0	1	1
OVERDOSE	1	0	0	1	0
RECOVERED OUTSIDE STOLEN VEHICLE	4	0	2	2	0
RESIST/DELAY/OBSTRUCT PEACE OFFICER	1	0	0	1	0
SAFEKEEPING	1	1	0	0	0
SEX CRIME:INTERCOURSE WITH MINOR UNDI	2	0	0	2	0
TURNING WITHOUT SIGNALING	1	1	0	0	0
UNLICENSED DRIVER	4	4	0	0	0
USE OFFENSIVE WORDS IN PUBLIC PLACE-PI	1	1	0	0	0
VEHICLE IMPOUND	2	0	0	1	1

PA202364232	BENCH WARRANT/FAILURE TO APPEAR ON FELONY CHARGE	1	90Z-36	978.5	8/5/2023	8/5/2023	180 N LOS ANGELES ST		Y
PA202364664	BENCH WARRANT/FAILURE TO APPEAR ON FELONY CHARGE	1	90Z-36	978.5	8/6/2023	8/6/2023	613 E BROADWAY		Y
PA202364863	COURTESY REPORT	1	INC-8	COURTESY	8/7/2023	8/7/2023	16113 WOODRUFF AVE		X
PA202364907	COURTESY REPORT	1	INC-8	COURTESY	8/7/2023	8/7/2023	1220 HIGHLAND AVE		X
PA202364775	UNLICENSED DRIVER	1	VC-83	12500(A)	8/7/2023	8/7/2023	N ALTADENA DR / CRARY ST	UK	X
PA202365580	FOUND PROPERTY	1	INC-14	FOUND PROPERTY	8/5/2023	8/9/2023	927 E LAS TUNAS DR		X
PA202365911	USE OFFENSIVE WORDS IN PUBLIC PLACE-PROVOKE VIOLENCE	1	90C-16	415(3)	8/10/2023	8/10/2023	135 W WOODBURY RD	UK	Y
PA202366576	SAFEKEEPING	1	INC-35	SAFEKEEPING	8/12/2023	8/12/2023	2712 PROSPECT AVE		X
PA202366771	DRUNK IN PUBLIC	2	90C-24	647(F)	8/13/2023	8/16/2023	RAYMOND AVE AND COLORAD		Y
PA202367805	DEPRIVE LAWFUL CUSTODIAN RIGHTS OF CUSTODY/VISITATION	1	90F-6	278.5(A)	8/12/2023	8/16/2023	4300 BOWMAN RD. LITTLE ROC		Y
PA202367607	F:EVAS PEACE OFFICER:DISREGARD SAFETY	1	90Z-193	2800.2(A)	8/16/2023	8/16/2023	WASHINGTON BL		Y
PA202364942	MONEY LAUNDERING	1	90Z-144	186.10(A)	8/7/2023	8/17/2023	201 RAVENNA DR		Y
PA202368133	COURTESY REPORT	1	INC-8	COURTESY	5/12/2023	8/17/2023	1501 N BUFFALO DR		X
PA202359543	ADULT USING CELL PHONE WHILE DRIVING MOTOR VEHICLE	2	VC-240	23123(A)	7/21/2023	8/17/2023	WOODBURY RD/ LINCOLN AVE		X
PA202359543	TURNING WITHOUT SIGNALING	3	VC-29	22108	7/21/2023	8/17/2023	WOODBURY RD/ LINCOLN AVE		X
PA202359543	DRIVING WITH SUSPENDED/REVOKED LICENSE	1	VC-98	14601.1(A)	7/21/2023	8/17/2023	WOODBURY RD/ LINCOLN AVE		X
PA202368325	BENCH WARRANT/FAILURE TO APPEAR ON FELONY CHARGE	1	90Z-36	978.5	8/18/2023	8/18/2023	11333 VALLEY BL		Y
PA202370864	FAILURE TO STOP AT STOP SIGN - LIMIT LINE/CROSS WALK, ETC.	10	VC-208	22450(A)	8/26/2023	8/26/2023	E WOODBURY RD / N RAYMONI	UK	X
PA202370864	DEFECTIVE WINDSHIELD/REAR WINDOW GLASS	11	VC-59	26710	8/26/2023	8/26/2023	E WOODBURY RD / N RAYMONI	UK	X
PA202370986	UNLICENSED DRIVER	1	VC-83	12500(A)	8/26/2023	8/26/2023	LOS ANGELES / AZUZA RD, BAL		X
PA202370996	DUI:M:ALCOHOL	2	90D-6	23152(A)	8/27/2023	8/27/2023	LOS ANGELES ST. / PHELAN AV		Y
PA202370996	UNLICENSED DRIVER	4	VC-83	12500(A)	8/27/2023	8/27/2023	LOS ANGELES ST. / PHELAN AV		X
PA202365411	DRIVE WITH REVOKED/SUSPENDED LICENSE:CAUSE INJURY ACCIDENT	1	90Z-115	14601.4(A)	7/29/2023	8/28/2023	SIERRA MADRE AVE / NOBHILL		Y
PA202370983	UNLICENSED DRIVER	1	VC-83	12500(A)	8/26/2023	8/29/2023	OLIVE ST / LANDIS AVE		X
PA202372303	FOUND PROPERTY	1	INC-14	FOUND PROPERTY	8/26/2023	8/31/2023	2556 DEARBORN DR		X
PA202382037	COURTESY REPORT	1	INC-8	COURTESY	9/1/2023	9/1/2023	2244 BURKETT RD		X
PA202374354	HIT AND RUN:CAUSE PROPERTY DAMAGE	1	VC-115	20002(A)	9/6/2023	9/6/2023	WALNUT AVE/LAKE AVE		X
PA202376046	HIT AND RUN RESULTING IN INJURY: M	1	90Z-155	20001(B)(1)	9/6/2023	9/11/2023	PASADNEA AVE/DEL MAR BL		Y
PA202376107	BENCH WARRANT/FAILURE TO APPEAR ON MISDEMEANOR CHARGE	1	90Z-37	978.5	9/11/2023	9/11/2023	211 S 1ST ST		Y
PA202376628	NON-INJURY TRAFFIC COLLISION	1	INC-4	902T	9/13/2023	9/13/2023	EATON CANYON DR AND KINNE		X
PA202377634	RECOVERED OUTSIDE STOLEN VEHICLE	1	90Z-330	RECVEH	9/16/2023	9/16/2023	1100 WESTMINSTER AVE		Y
PA202377487	FOUND PROPERTY	1	INC-14	FOUND PROPERTY	9/16/2023	9/16/2023	OXFORD AVE / ELIZABETH ST	UK	X
PA202377537	MISSING ADULT	1	INC-16	MISSING ADULT	9/16/2023	9/16/2023	1201 PINETREE DR		X
PA202378353	INJURY TRAFFIC COLLISION	1	INC-2	901T	9/19/2023	9/19/2023	GREEN ST. WEST OF EUCLID A		X
PA202378496	COURTESY REPORT	1	INC-8	COURTESY	9/19/2023	9/19/2023	28306 ISLAND MANOR LN, FULS		X
PA202378969	INJURY TRAFFIC COLLISION - CITY PROPERTY DAMAGE	1	901CPD-	901CPD	9/21/2023	9/21/2023	WALNUT AVE / CRAIG AVE		X
PA202379158	BENCH WARRANT/FAILURE TO APPEAR ON MISDEMEANOR CHARGE	1	90Z-37	978.5	9/22/2023	9/22/2023	250 W HUNTINGTON DR ARCAI		Y
PA202380087	RECOVERED OUTSIDE STOLEN VEHICLE	2	90Z-330	RECVEH	9/24/2023	9/24/2023	208 N GEORGE BURNS RD		Y
PA202380414	FOUND PROPERTY	1	INC-14	FOUND PROPERTY	9/25/2023	9/26/2023	ARROYO BLVD / DEL MONTE S		X
PA202380497	NON INJURY TRAFFIC COLLISION - CITY PROPERTY DAMAGE	1	INC-3	902CPD	9/26/2023	9/26/2023	BELLA VISTA AVE / FOOTHILL E		X
PA202380504	COURTESY REPORT	1	INC-8	COURTESY	4/1/2022	9/26/2023	439 S GRAND OAKS AVE		X
PA202381396	INJURY TRAFFIC COLLISION	1	INC-2	901T	9/28/2023	9/28/2023	ORANGE GROVE BLVD AND DE		X
PA202381395	BENCH WARRANT/FAILURE TO APPEAR ON MISDEMEANOR CHARGE	1	90Z-37	978.5	9/28/2023	9/29/2023	7368 FIGUEROA ST	UK	Y
PA202382244	BENCH WARRANT/FAILURE TO APPEAR ON MISDEMEANOR CHARGE	1	90Z-37	978.5	10/1/2023	10/1/2023	210 FRWY / SIERRA MADRE VIL		Y

	<u>translation</u>	<u>UCR and</u>	<u>occ_date</u>	<u>to_occ_date</u>	<u>rep_date</u>	<u>location</u>	<u>grid</u>	<u>nibrs</u>
PA202371822	CONTROLLED SUBSTANCE:CONCEAL/ETC PROFITS/ETC	1 90Z-102 11370.9(B)	8/29/2023		10/3/2023	9920 VALLEY BLVD RM # 418		Y
PA202382934	CONTROLLED SUBSTANCE:POSSESS MONEY FROM UNLAWFUL SALES	1 90Z-101 11370.6(A)	10/4/2023		10/4/2023	3920 E VALLEY BLVD		Y
PA202382917	COURTESY REPORT	1 INC-8 COURTESY	10/4/2023		10/4/2023	8120 PECAN VALLEY		X
PA202383470	RECOVERED OUTSIDE STOLEN VEHICLE	1 90Z-330 RECVEH	10/6/2023		10/6/2023	2610 N FAIR OAKS AVE		Y
PA202384560	OUTSIDE ASSIST	1 INC-21 OUTAST	8/6/2023		10/10/2023	451 S SIERRA WAY SAN BERNA		X
PA202385253	SEX CRIME:INTERCOURSE WITH MINOR UNDER 18	1 36B-0 261.5(A)	10/8/2023	10/10/2023	10/12/2023	400 S BALDWIN AVE		Y
PA2023800920	HIT AND RUN:CAUSE PROPERTY DAMAGE	1 VC-115 20002(A)	10/14/2023	10/14/2023	10/14/2023	N OAK KNOLL AVE		X
PA202386312	FOUND PROPERTY	1 INC-14 FOUND PROPERT	10/15/2023		10/15/2023	1001 ROSE BOWL DRIVE PASAI		X
PA202386342	VEHICLE IMPOUND	1 INC-34 VEHICLE IMPOUND	10/16/2023		10/16/2023	1001 ROSEBOWL DRIVE GOLF I		X
PA202387131	RESIST/DELAY/OBSTRUCT PEACE OFFICER	3 90Z-116 148(A)(1)	10/16/2023		10/18/2023	N FAIR OAKS AVE / E WOODBU	UK	Y
PA202387131	OUTSIDE WARRANT -MISD	4 INC-19 OSJ MISD WARRANT	10/16/2023		10/18/2023	N FAIR OAKS AVE / E WOODBU	UK	X
PA202387750	F:EVAD PEACE OFFICER:DISREGARD SAFETY	1 90Z-193 2800.2(A)	10/20/2023		10/20/2023	SAN GABRIEL BLVD/ 210 EAST I		Y
PA202388595	SEX CRIME:INTERCOURSE WITH MINOR UNDER 18	1 36B-0 261.5(A)	10/22/2023	10/23/2023	10/23/2023	PASADENA, XX		Y
PA202388808	RECOVERED OUTSIDE STOLEN VEHICLE	1 90Z-330 RECVEH	10/23/2023	10/24/2023	10/24/2023	5005 1/2 LAUREL CANYON BLVD		Y
PA202388791	MENTAL HEALTH 5150 WIC	1 INC-0 5150WIC	10/24/2023		10/24/2023	SAN PASQUAL STREET/ LAKE /		X
PA202388826	COURTESY REPORT	1 INC-8 COURTESY	10/24/2023	10/24/2023	10/24/2023	935 E FOOTHILL BLVD		X
PA202387293	CONSPIRE TO COMMIT ANY CRIME	5 90Z-142 182(A)(1)	10/19/2023		10/25/2023	1317 STEVENS AVE		Y
PA202391307	OVERDOSE	1 INC-22 OVERDOSE	10/31/2023		10/31/2023	1454 S MARENGO AVE		X
PA202391368	F:EVAD PEACE OFFICER:DISREGARD SAFETY	1 90Z-193 2800.2(A)	11/1/2023		11/1/2023	N ALTADENA DR / NEW YORK C	UK	Y
PA202391904	COURTESY REPORT	1 INC-8 COURTESY	11/2/2023		11/2/2023	1479 N ALTADENA DR	UK	X
PA202392675	INJURY TRAFFIC COLLISION	1 INC-2 901T	11/4/2023		11/4/2023	GREEN ST AND TERRACE DR		X
PA202393360	DOMESTIC VIOLENCE:VIOLATION OF PROTECTIVE ORDER	1 90Z-183 273.6(A)	11/6/2023		11/7/2023	13439 PAYTON DR		Y
PA202393457	INJURY TRAFFIC COLLISION	1 INC-2 901T	11/7/2023		11/7/2023	N MICHIGAN AVE/E WASHINGO		X
PA202393575	BENCH WARRANT/FAILURE TO APPEAR ON FELONY CHARGE	1 90Z-36 978.5	11/8/2023		11/8/2023	570 W BONITA AVE CLAREMON		Y
PA202393581	BENCH WARRANT/FAILURE TO APPEAR ON MISDEMEANOR CHARGE	1 90Z-37 978.5	11/8/2023		11/8/2023	1444 W GARVEY AVE		Y
PA202394092	BENCH WARRANT/FAILURE TO APPEAR ON FELONY CHARGE	1 90Z-36 978.5	11/9/2023		11/9/2023	200 N 3RD ST BURBANK		Y
PA202394092	OUTSIDE WARRANT - FELONY	2 INC-18 OSJ FEL WARRANT	11/9/2023		11/9/2023	200 N 3RD ST BURBANK		X
PA202394266	OUTSIDE WARRANT -MISD	1 INC-19 OSJ MISD WARRANT	11/10/2023		11/10/2023	250 HUNTINGTON DR		X
PA202394566	VEHICLE IMPOUND	1 INC-34 VEHICLE IMPOUND	11/11/2023		11/11/2023	ROSEMONT AVE / STIVERS WA		X
PA2023800988	HIT AND RUN:CAUSE PROPERTY DAMAGE	1 VC-115 20002(A)	11/11/2023	11/11/2023	11/11/2023	GLEN AVE		X
PA202395991	FOUND PROPERTY	1 INC-14 FOUND PROPERT	11/16/2023		11/16/2023	ROSEMEAD BLVD/E COLORADO		X
PA202395922	COURTESY REPORT	1 INC-8 COURTESY	11/16/2023		11/16/2023	1600 E MOUNTAIN VIEW AVE		X
PA202396669	MENTAL HEALTH 5150 WIC	1 INC-0 5150WIC	11/18/2023		11/18/2023	LINCOLN/NEWPORT		X
PA202396983	INJURY TRAFFIC COLLISION	1 INC-2 901T	11/20/2023		11/20/2023	E CALIFORNIA BLVD AND S ARI		X
PA202398112	BENCH WARRANT/FAILURE TO APPEAR ON FELONY CHARGE	1 90Z-36 978.5	11/24/2023		11/24/2023	180 N LOS ANGELES AVE		Y
PA202398114	BENCH WARRANT/FAILURE TO APPEAR ON FELONY CHARGE	1 90Z-36 978.5	11/24/2023		11/24/2023	150 S GLENDORA		Y
PA202398174	INJURY TRAFFIC COLLISION	1 INC-2 901T	11/24/2023		11/24/2023	SAN GABRIEL AVE / DEL MAR B		X
PA202399454	FOUND PROPERTY	1 INC-14 FOUND PROPERT	11/11/2023		11/29/2023	NEW YORK DR / PEPPER DR	UK	X

Robbery

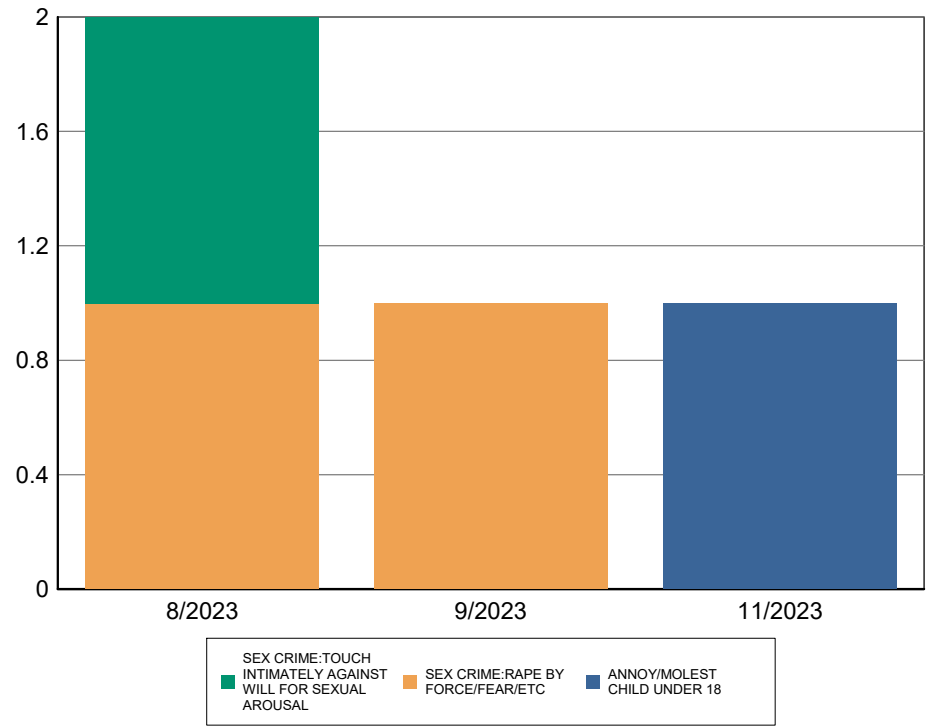
	Total	9/2023	10/2023
Total	2	1	1
CARJACKING	1	1	0
ROBBERY:PERSON	1	0	1



PA202380087	CARJACKING	1 120-13 215(A)	9/24/2023		9/24/2023	208 N GEORGE BURNS RD		Y
PA202390558	ROBBERY:PERSON	1 120-1 211	10/29/2023		10/29/2023	BING BANG THEORY WAY		Y

Sex Offenses (Force)

	Total	8/2023	9/2023	11/2023
Total	4	2	1	1
ANNOY/MOLEST CHILD UNDER 18	1	0	0	1
SEX CRIME:RAPE BY FORCE/FEAR/ETC	2	1	1	0
SEX CRIME:TOUCH INTIMATELY AGAINST WIL	1	1	0	0

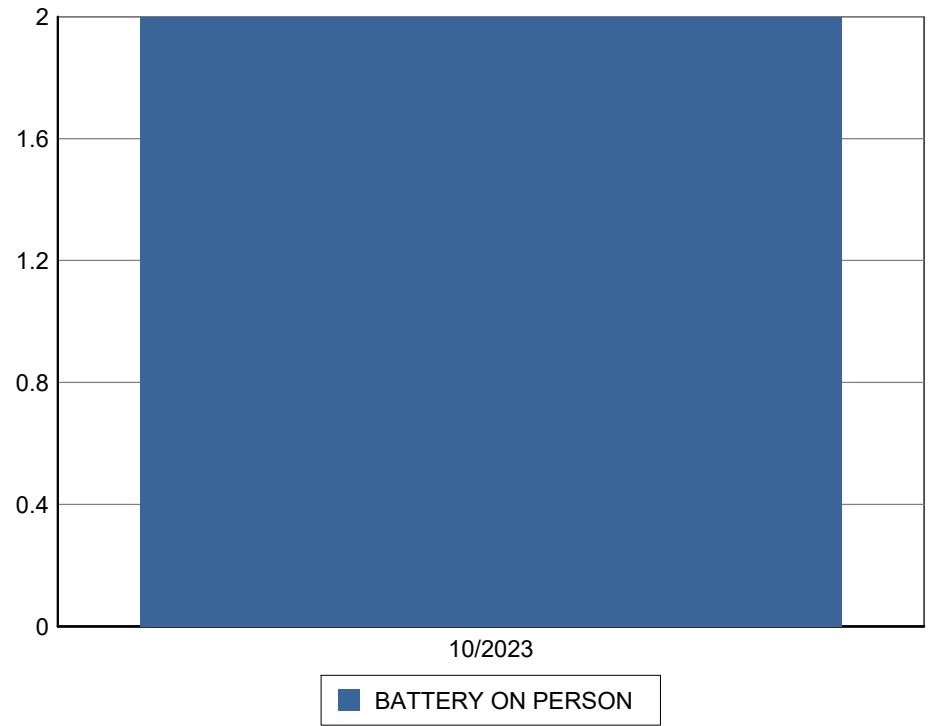


PA202363444	SEX CRIME:TOUCH INTIMATELY AGAINST WILL FOR SEXUAL AROUSAL	1	11D-8	243.4(E)(1)	8/2/2023	8/2/2023	TORRANCE	Y
PA202366360	SEX CRIME:RAPE BY FORCE/FEAR/ETC	1	11A-3	261(A)(2)	2/2/2020	8/11/2023	SUMMIT AVE	Y
PA202374798	SEX CRIME:RAPE BY FORCE/FEAR/ETC	1	11A-3	261(A)(2)	9/7/2023	9/7/2023	SOTO ST/ OLYMPIC BLVD	Y
PA202399207	ANNOY/MOLEST CHILD UNDER 18	1	11D-17	647.6(A)(1)	11/28/2023	11/28/2023	MADISON AVE AND VILLA ST	Y

8/2/2023	8/2/2023	TORRANCE	Y
2/2/2020	8/11/2023	SUMMIT AVE	Y
9/7/2023	9/7/2023	SOTO ST/ OLYMPIC BLVD	Y
11/28/2023	11/28/2023	MADISON AVE AND VILLA ST	Y

Simple Assault

	Total	10/2023
Total	2	2
BATTERY ON PERSON	2	2

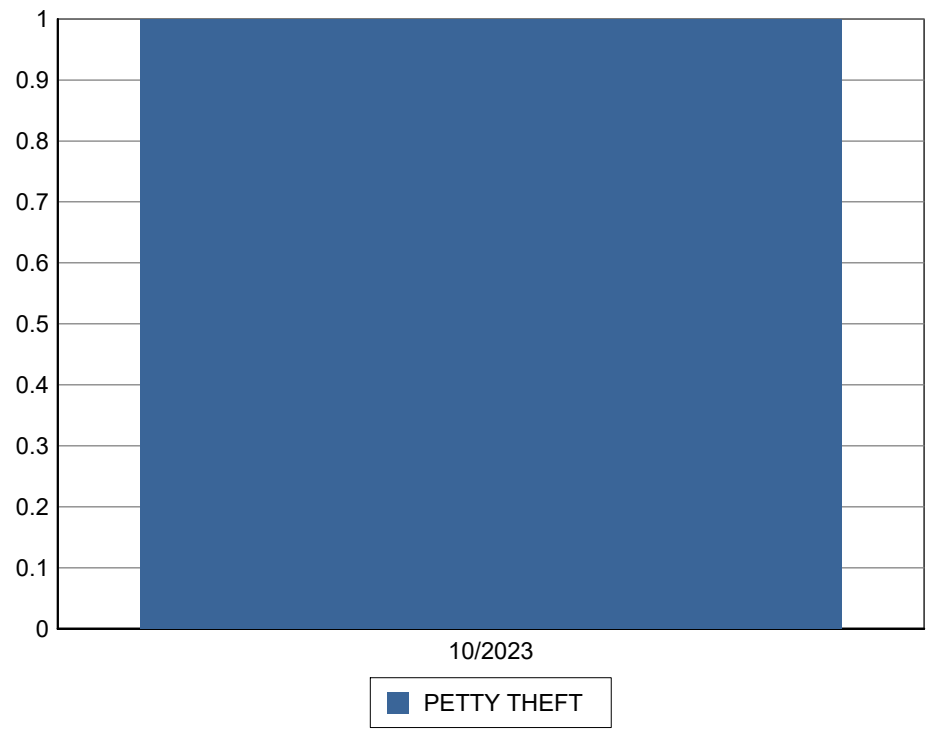


PA202382395	BATTERY ON PERSON	1	13B-30	243(A)	9/27/2023	10/2/2023	1505 MARENGO ON 210 EB	Y
PA202382839	BATTERY ON PERSON	1	13B-30	243(A)	10/2/2023	10/2/2023	CITY OF PASADENA	Y

9/27/2023	10/2/2023	1505 MARENGO ON 210 EB	Y
10/2/2023	10/2/2023	CITY OF PASADENA	Y

Theft from Vehicle

	Total	10/2023
Total	1	1
PETTY THEFT	1	1

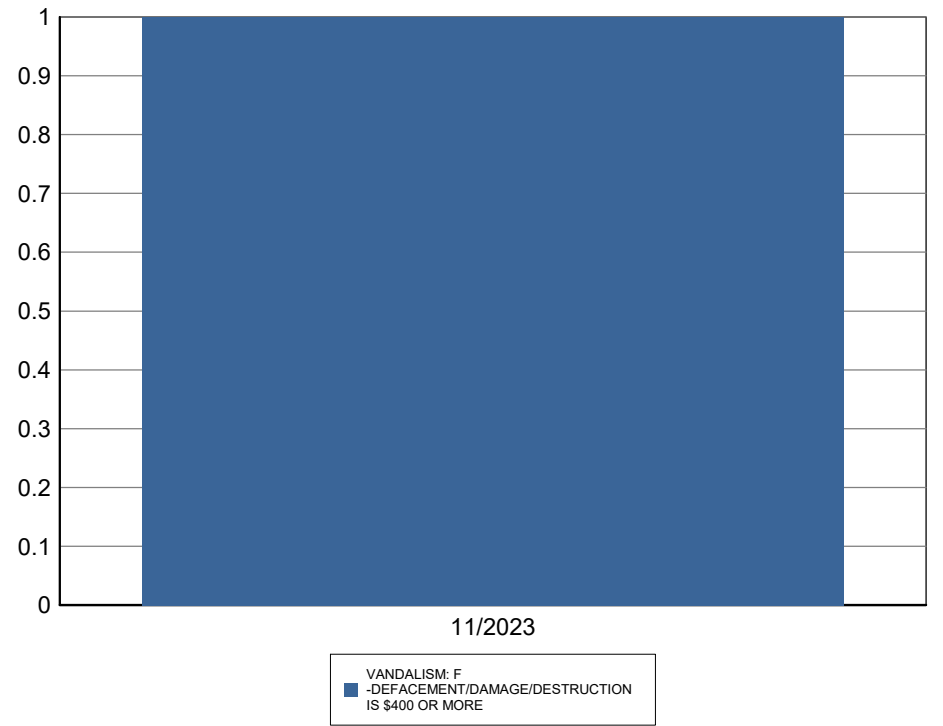


PA202388742	PETTY THEFT	1	23F-4	484(A)	10/23/2023	10/26/2023	2881 E WALNUT AVE	Y
-------------	-------------	---	-------	--------	------------	------------	-------------------	---

10/23/2023	10/26/2023	2881 E WALNUT AVE	Y
------------	------------	-------------------	---

Vandalism

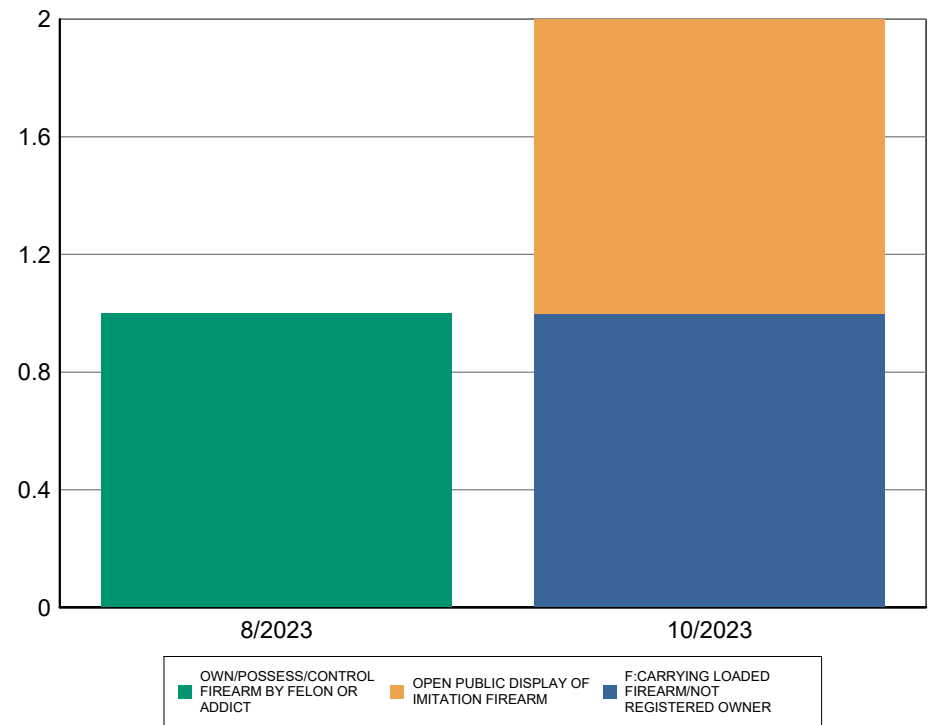
	Total	11/2023
Total	1	1
VANDALISM: F -DEFACEMENT/DAMAGE/DEST	1	1



PA202393273 VANDALISM: F -DEFACEMENT/DAMAGE/DESTRUCTION IS \$400 OR MORE 1 290-37 594(B)(1) 11/6/2023 11/6/2023 2881 E. WALNUT AVE. UK Y

Weapons

	Total	8/2023	10/2023
Total	3	1	2
F:CARRYING LOADED FIREARM/NOT REGISTE	1	0	1
OPEN PUBLIC DISPLAY OF IMITATION FIREARF	1	0	1
OWN/POSSESS/CONTROL FIREARM BY FELO	1	1	0



PA202370864 OWN/POSSESS/CONTROL FIREARM BY FELON OR ADDICT 1 520-173 29800(A)(1) 8/26/2023 8/26/2023 E WOODBURY RD / N RAYMONI UK Y
 PA202385272 F:CARRYING LOADED FIREARM/NOT REGISTERED OWNER 4 520-154 25850(C)(6) 10/13/2023 10/13/2023 1000 W 8TH STREET UK Y
 PA202387131 OPEN PUBLIC DISPLAY OF IMITATION FIREARM 1 520-108 20170(A) 10/16/2023 10/18/2023 N FAIR OAKS AVE / E WOODBU UK Y

Violation Count by Council District

	Total	1	2	3	4	5	6	7	UNK
Total	4,870	508	538	975	728	639	810	562	110
Aggravated Assault	132	25	16	32	9	28	15	5	2
Animal Cruelty	1	0	1	0	0	0	0	0	0
Arson	11	0	0	2	2	3	3	1	0
Burglary	166	12	18	15	36	28	39	18	0
Counterfeit/Forgery	30	1	6	3	8	3	4	4	1
Credit Card/ATM Fraud	1	0	0	1	0	0	0	0	0
Drug Equip Violations	120	2	9	29	26	27	15	11	1
Drug Violations	119	6	12	26	25	20	15	9	6
Embezzlement	2	1	0	0	1	0	0	0	0
Extortion/Blackmail	3	0	0	0	1	1	0	1	0
False Pretense/Swindle	78	6	7	12	13	6	14	19	1
ID Theft	44	4	7	9	5	6	7	6	0
Impersonation	46	5	5	8	8	1	8	11	0
Intimidation	44	6	2	13	4	5	10	2	2
Kidnapping/Abduction	4	0	0	1	1	0	1	1	0
Larceny-All Other	333	24	40	50	50	35	56	76	2
Motor Vehicle Theft	109	16	10	12	13	22	15	21	0
Murder	5	1	0	2	0	1	1	0	0
Other	2,461	264	306	528	307	311	423	240	82
Pocket Picking	17	5	0	2	4	0	5	1	0
Purse Snatching	1	0	0	0	1	0	0	0	0
Robbery	53	4	0	10	14	8	9	6	2
Sex Offenses (Force)	25	2	5	5	3	0	5	1	4
Shoplifting	202	1	5	41	75	8	46	26	0
Simple Assault	212	41	22	42	21	32	32	20	2
Stolen Property	23	1	3	6	4	4	1	4	0
Theft from Building	42	4	4	5	11	3	3	12	0
Theft from Coin-Op	1	0	1	0	0	0	0	0	0
Theft from Vehicle	241	33	24	36	38	25	45	39	1
Theft of Vehicle Parts	39	5	4	6	3	4	8	9	0
Vandalism	255	30	24	60	42	55	24	19	1
Weapons	50	9	7	19	3	3	6	0	3