STATE	FEDERAL PROJECT NO.
CALIF	

DIST	COUNTY	ROUTE	POST MILES	SHEET NO.	TOTAL SHEETS
07	LA	710	T30.9/R32.5	1	5

STATE OF CALIFORNIA

DEPARTMENT OF TRANSPORTATION

DISTRICT RIGHT OF WAY ENGINEER
PROFESSIONAL LAND SURVEYOR

APPROVAL DATE

PROFESSIONAL LAND SURVEYOR — STEPHEN M. HUGHEY — No. 4996 — Exp. 12-31-23 — STATE OF CALIFORNIA

IN THE CITY OF PASADENA
FROM COLUMBIA STREET TO UNION STREET

BEARINGS AND DISTANCES SHOWN HEREON ARE
BASED UPON THE CALIFORNIA COORDINATE SYSTEM,
ZONE 5, NORTH AMERICAN DATUM (NAD) OF 1983
PER SR-22007 ON FILE IN THE CALTRANS DISTRICT 7
OFFICE IN LOS ANGELES, CALIFORNIA
ALL DISTANCES ARE GRID. TO OBTAIN GROUND DISTANCES
DIVIDE GRID DISTANCE BY COMBINATION FACTOR 0.9999455

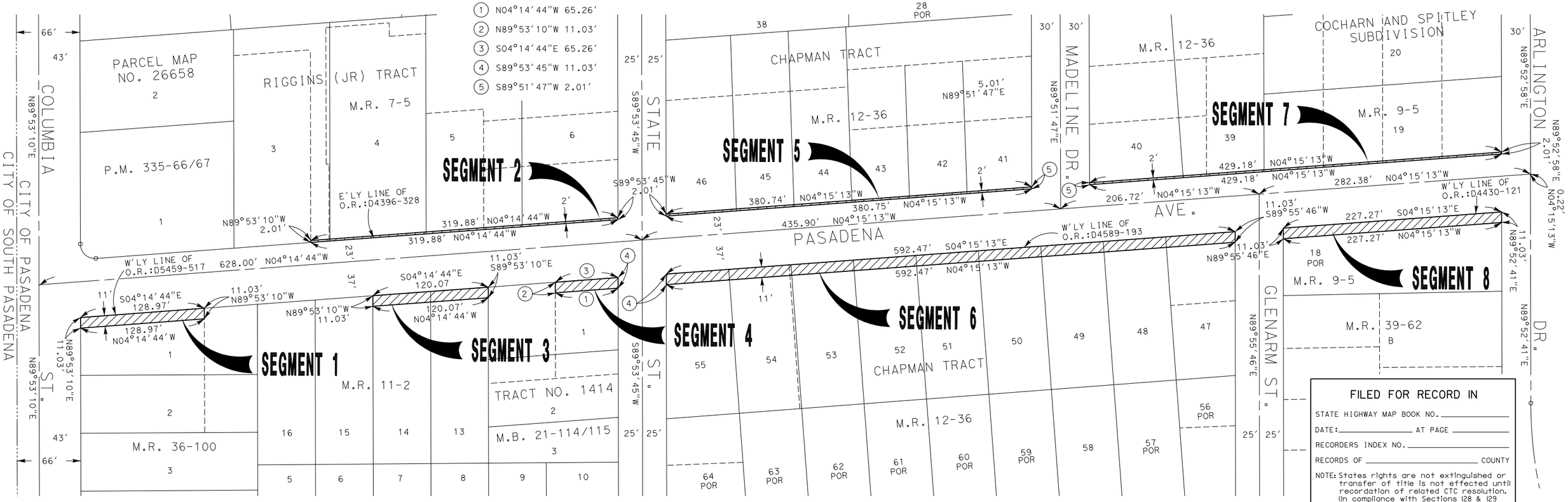

FILED FOR RECORD IN

STATE HIGHWAY MAP BOOK NO. _____

DATE: _____ AT PAGE _____

RECORDERS INDEX NO. _____

RECORDS OF _____ COUNTY

NOTE: States rights are not extinguished or transfer of title is not effected until recordation of related CTC resolution. (In compliance with Sections 128 & 129 of the STREETS & HIGHWAYS Code)

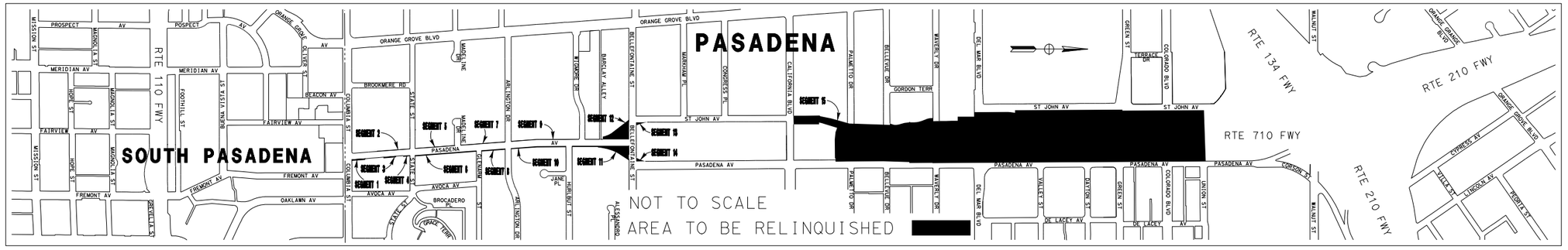

CALIFORNIA STATE TRANSPORTATION AGENCY
DEPARTMENT OF TRANSPORTATION

PROPOSED RELINQUISHMENT

0 50 100 150 200 FEET

AREA TO BE RELINQUISHED
ACCESS TO BE RELINQUISHED
ACCESS PROHIBITED

DR'N BY ST	R/W MAP NO. F1534, F1214
C'LC BY JA	CONTRACT NO. 07-155024
C'K'D BY JA	REL-1285
REVISED	

STATE	FEDERAL PROJECT NO.	DIST	COUNTY	ROUTE	POST MILES	SHEET NO.	TOTAL SHEETS
CALIF		07	LA	710	T30.9/R32.5	2	5

DISTRICT RIGHT OF WAY ENGINEER
PROFESSIONAL LAND SURVEYOR

APPROVAL DATE

PROFESSIONAL LAND SURVEYOR
STEPHEN M. HUGHEY
No. 4996
Exp. 12-31-23
STATE OF CALIFORNIA

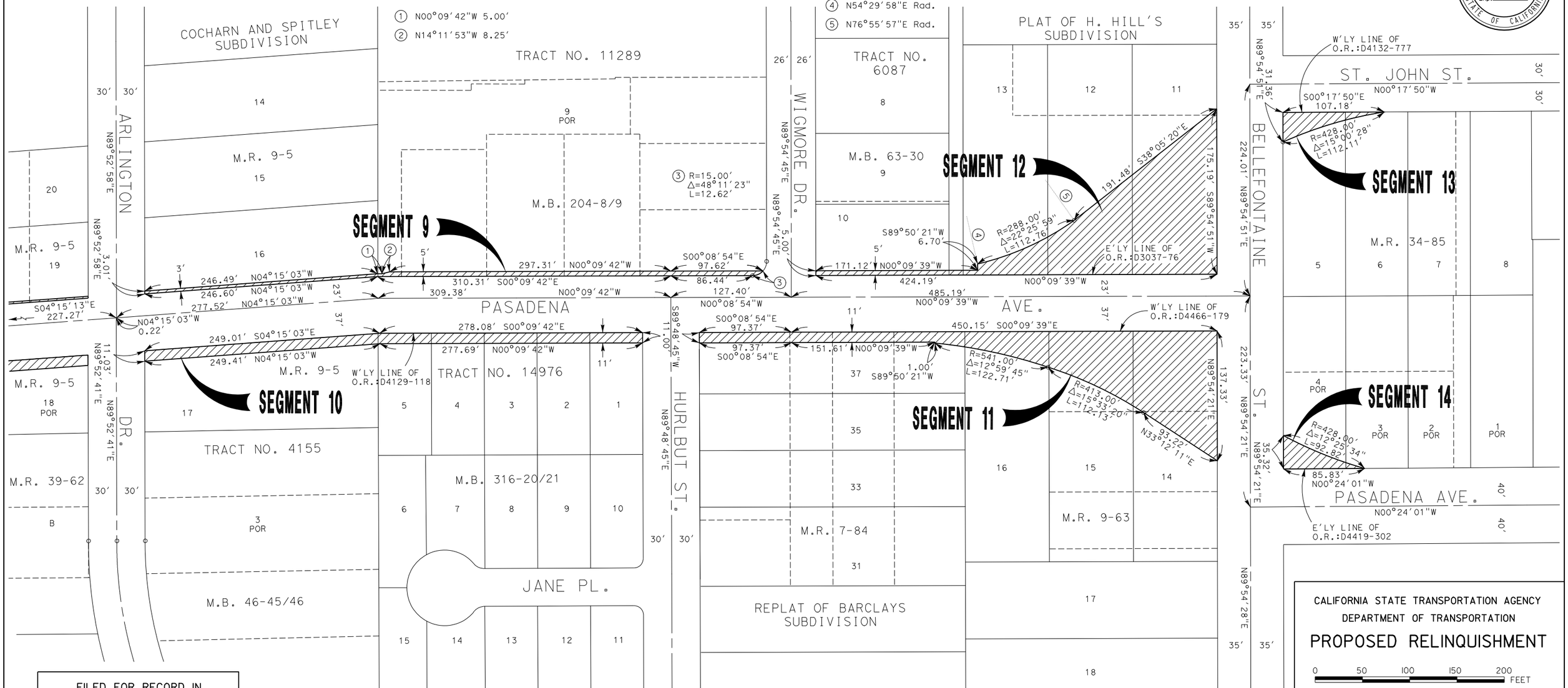

CITY OF PASADENA

FILED FOR RECORD IN

STATE HIGHWAY MAP BOOK NO. _____

DATE: _____ AT PAGE _____

RECORDERS INDEX NO. _____

RECORDS OF _____ COUNTY

NOTE: States rights are not extinguished or transfer of title is not effected until recordation of related CTC resolution. (In compliance with Sections 128 & 129 of the STREETS & HIGHWAYS Code)

BEARINGS AND DISTANCES SHOWN HEREON ARE BASED UPON THE CALIFORNIA COORDINATE SYSTEM, ZONE 5, NORTH AMERICAN DATUM (NAD) OF 1983 PER SR-22007 ON FILE IN THE CALTRANS DISTRICT 7 OFFICE IN LOS ANGELES, CALIFORNIA. ALL DISTANCES ARE GRID. TO OBTAIN GROUND DISTANCES DIVIDE GRID DISTANCE BY COMBINATION FACTOR 0.9999518

CALIFORNIA STATE TRANSPORTATION AGENCY
DEPARTMENT OF TRANSPORTATION

PROPOSED RELINQUISHMENT

0 50 100 150 200 FEET

AREA TO BE RELINQUISHED
ACCESS TO BE RELINQUISHED
ACCESS PROHIBITED

DR'N BY ST	R/W MAP NO. F1534, F1214
C'LC BY JA	CONTRACT NO. 07-155024
C'K'D BY JA	REL-1285
REVISED	

STATE	FEDERAL PROJECT NO.
CALIF	

DIST	COUNTY	ROUTE	POST MILES	SHEET NO.	TOTAL SHEETS
07	LA	710	T30.9/R32.5	3	5

DISTRICT RIGHT OF WAY ENGINEER
PROFESSIONAL LAND SURVEYOR

APPROVAL DATE

PROFESSIONAL LAND SURVEYOR
STEPHEN M. HUGHEY
No. 4996
Exp. 12-31-23
STATE OF CALIFORNIA

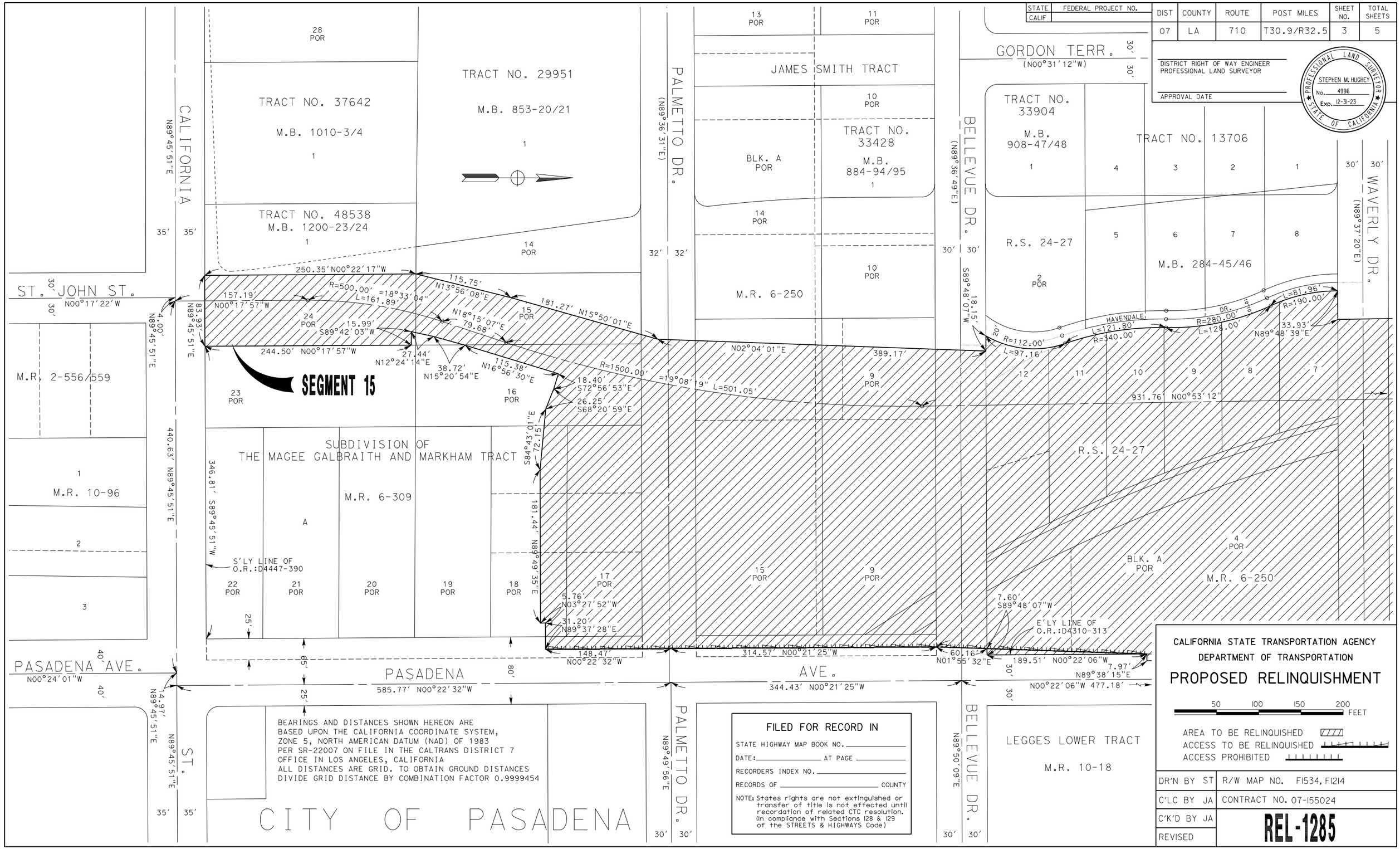

BEARINGS AND DISTANCES SHOWN HEREON ARE
BASED UPON THE CALIFORNIA COORDINATE SYSTEM,
ZONE 5, NORTH AMERICAN DATUM (NAD) OF 1983
PER SR-22007 ON FILE IN THE CALTRANS DISTRICT 7
OFFICE IN LOS ANGELES, CALIFORNIA
ALL DISTANCES ARE GRID. TO OBTAIN GROUND DISTANCES
DIVIDE GRID DISTANCE BY COMBINATION FACTOR 0.9999454

FILED FOR RECORD IN

STATE HIGHWAY MAP BOOK NO. _____

DATE: _____ AT PAGE _____

RECORDERS INDEX NO. _____

RECORDS OF _____ COUNTY

NOTE: States rights are not extinguished or transfer of title is not effected until recordation of related CTC resolution. (In compliance with Sections 128 & 129 of the STREETS & HIGHWAYS Code)

CALIFORNIA STATE TRANSPORTATION AGENCY
DEPARTMENT OF TRANSPORTATION

PROPOSED RELINQUISHMENT

50 100 150 200 FEET

AREA TO BE RELINQUISHED
ACCESS TO BE RELINQUISHED
ACCESS PROHIBITED

DR'N BY ST	R/W MAP NO. F1534, F1214
C'LC BY JA	CONTRACT NO. 07-155024
C'K'D BY JA	REL-1285
REVISED	

STATE	FEDERAL PROJECT NO.
CALIF	

DIST	COUNTY	ROUTE	POST MILES	SHEET NO.	TOTAL SHEETS
07	LA	710	T30.9/R32.5	4	5

DISTRICT RIGHT OF WAY ENGINEER
PROFESSIONAL LAND SURVEYOR

APPROVAL DATE

PROFESSIONAL LAND SURVEYOR
STEPHEN M. HUGHEY
No. 4996
Exp. 12-31-23
STATE OF CALIFORNIA

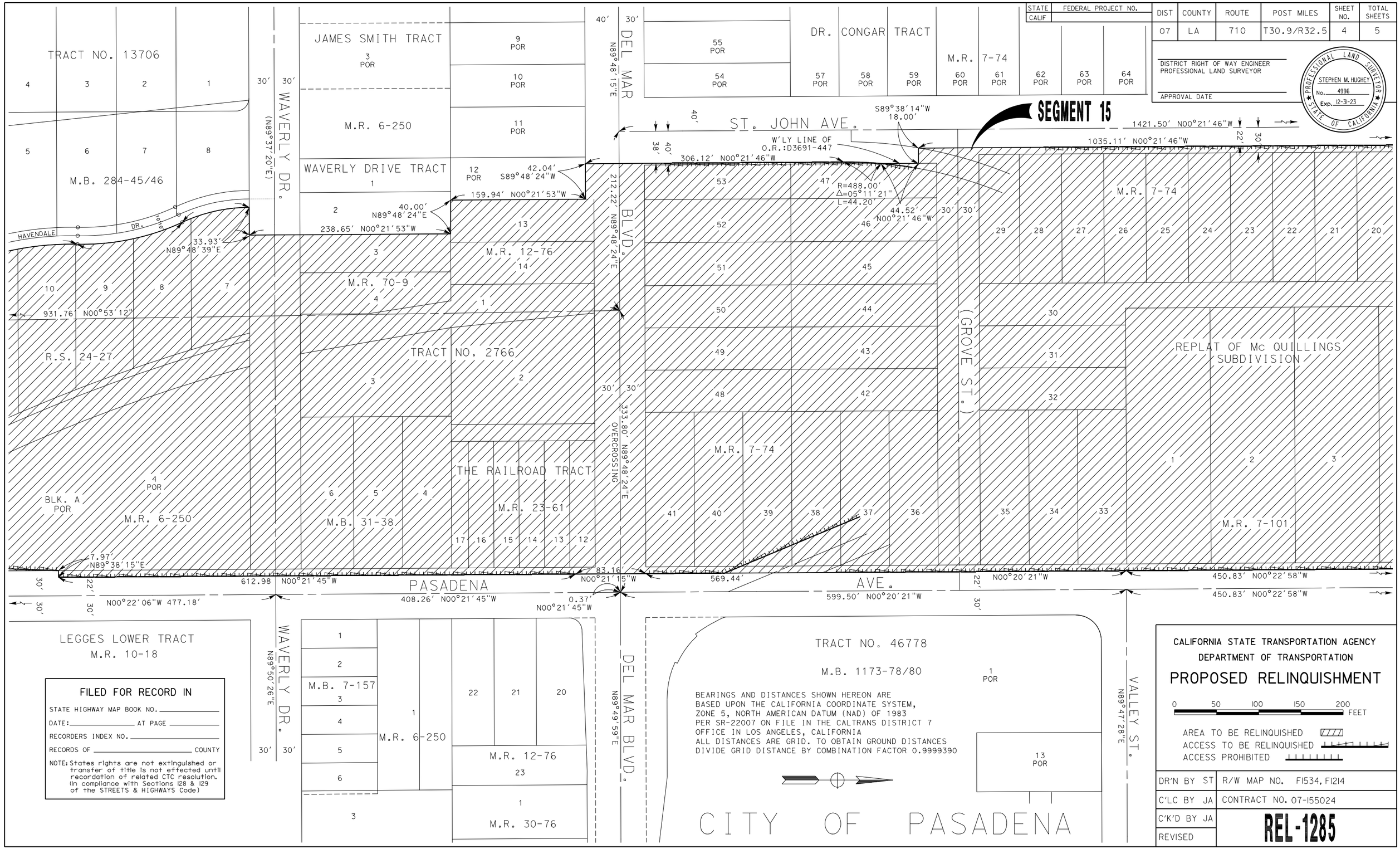

BEARINGS AND DISTANCES SHOWN HEREON ARE BASED UPON THE CALIFORNIA COORDINATE SYSTEM, ZONE 5, NORTH AMERICAN DATUM (NAD) OF 1983 PER SR-22007 ON FILE IN THE CALTRANS DISTRICT 7 OFFICE IN LOS ANGELES, CALIFORNIA
ALL DISTANCES ARE GRID. TO OBTAIN GROUND DISTANCES DIVIDE GRID DISTANCE BY COMBINATION FACTOR 0.9999390

FILED FOR RECORD IN

STATE HIGHWAY MAP BOOK NO. _____

DATE: _____ AT PAGE _____

RECORDERS INDEX NO. _____

RECORDS OF _____ COUNTY

NOTE: States rights are not extinguished or transfer of title is not effected until recordation of related CTC resolution. (In compliance with Sections 128 & 129 of the STREETS & HIGHWAYS Code)

CALIFORNIA STATE TRANSPORTATION AGENCY
DEPARTMENT OF TRANSPORTATION

PROPOSED RELINQUISHMENT

0 50 100 150 200 FEET

AREA TO BE RELINQUISHED
ACCESS TO BE RELINQUISHED
ACCESS PROHIBITED

DR'N BY ST	R/W MAP NO. F1534, F1214
C'LC BY JA	CONTRACT NO. 07-155024
C'K'D BY JA	REL-1285
REVISED	

STATE	FEDERAL PROJECT NO.	DIST	COUNTY	ROUTE	POST MILES	SHEET NO.	TOTAL SHEETS
CALIF		07	LA	710	T30.9/R32.5	5	5

BEARINGS AND DISTANCES SHOWN HEREON ARE BASED UPON THE CALIFORNIA COORDINATE SYSTEM, ZONE 5, NORTH AMERICAN DATUM (NAD) OF 1983 PER SR-22007 ON FILE IN THE CALTRANS DISTRICT 7 OFFICE IN LOS ANGELES, CALIFORNIA
ALL DISTANCES ARE GRID. TO OBTAIN GROUND DISTANCES DIVIDE GRID DISTANCE BY COMBINATION FACTOR 0.9999390

DISTRICT RIGHT OF WAY ENGINEER
PROFESSIONAL LAND SURVEYOR

APPROVAL DATE

PROFESSIONAL LAND SURVEYOR
STEPHEN M. HUGHEY
No. 4996
Exp. 12-31-23
STATE OF CALIFORNIA

DR. CONGAR TRACT
M.R. 7-74
69 POR, 70 POR, 71 POR, 72 POR, 73 POR, 74 POR, 75 POR, 76 POR, 77 POR, 78 POR, 79 POR, 80 POR, 81 POR, 82 POR, 83 POR, 84 POR
1, 2, 3

ST. JOHN AVE.
1421.50' N00°21'46"W
1035.11' N00°21'46"W
380.11' N00°21'46"W
1.51' N00°21'46"W
786.28' N00°21'46"W
325.89' N00°21'46"W
W'LY LINE OF O.R.:D5056-664
8.06' S83°48'02"W
N89°45'33"E
N89°48'04"E
40'
30'
22'

M.R. 7-74
M.R. 83-31
M.R. 22-48
M.R. 7-101
M.R. 18-3
O.M. 1-20
M.R. 2-556/559
REPLAT OF Mc QUILLINGS SUBDIVISION

OVERCROSSING
COLORADO BLVD.
545.99' N89°54'24"E
UNION ST.
492.37' N88°02'32"E
546.04' N88°02'32"E
(HOLLY ST.)
(N87°50'18"E)
PAR 54, PAR 56, PAR 58, PAR 59, PAR 55, PAR 57

(GREEN ST.)
(N89°31'44"E)
(CLAY ST.)
(N89°32'11"E)
273.26' S83°48'06"E
276.42' S83°48'02"E
64.42' N00°22'18"W
32'

SEGMENT 15

W'LY LINE OF SEG. 2
O.R.:85-774382
N00°22'55"W
106.00'
318.45' N00°23'19"W
343.66' N00°23'19"W
1.50' N00°22'31"W

450.83' N00°22'58"W
283.27' N00°22'01"W
309.94' N00°22'01"W
3.04' N00°22'31"W
367.99' N00°22'31"E
455.63' N00°22'31"W
PASADENA AVE.

M.R. 10-60, M.R. 7-13, M.R. 5-523, M.R. 5-360, M.B. 1319-77/78, M.R. 9-59, M.R. 11-37, M.R. 70-10, M.R. 30-43

DAYTON ST.
N89°42'42"E
GREEN ST.
N89°43'08"E
COLORADO BLVD.
N89°44'31"E
UNION ST.
N89°33'47"E
27', 35'

FILED FOR RECORD IN
STATE HIGHWAY MAP BOOK NO. _____
DATE: _____ AT PAGE _____
RECORDERS INDEX NO. _____
RECORDS OF _____ COUNTY
NOTE: States rights are not extinguished or transfer of title is not effected until recordation of related CTC resolution. (In compliance with Sections 128 & 129 of the STREETS & HIGHWAYS Code)

CITY OF PASADENA

CALIFORNIA STATE TRANSPORTATION AGENCY
DEPARTMENT OF TRANSPORTATION

PROPOSED RELINQUISHMENT

0 50 100 150 200 FEET

AREA TO BE RELINQUISHED
ACCESS TO BE RELINQUISHED
ACCESS PROHIBITED

DR'N BY ST	R/W MAP NO. F1534, F1214
C'LC BY JA	CONTRACT NO. 07-155024
C'K'D BY JA	REL-1285
REVISED	