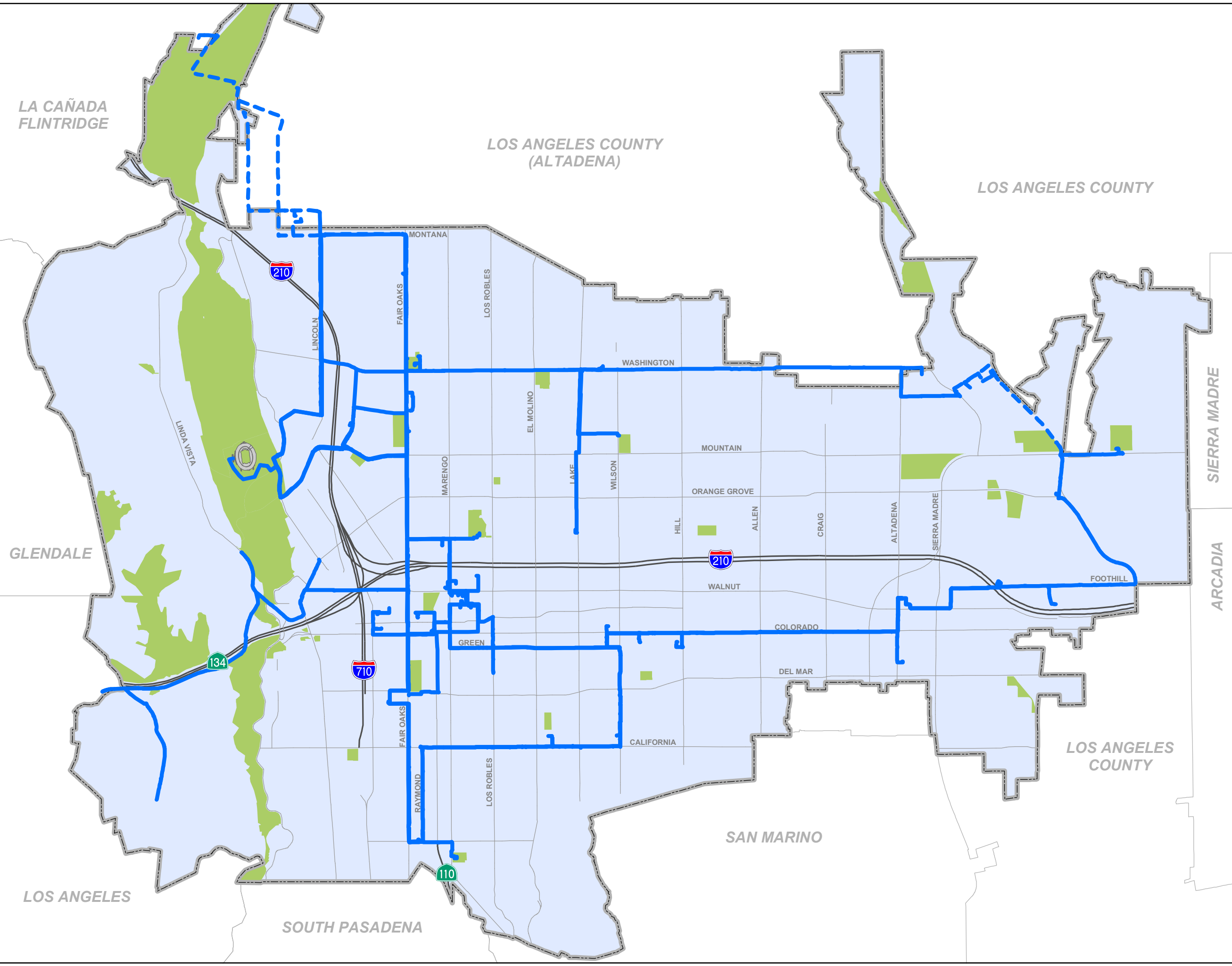


City of Pasadena Fiber Optic Network

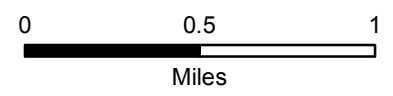



Fiber Network

- - - Aerial
- Underground

Other

- Park
- City Boundary
- Freeway
- Primary Street



Created By: Pasadena GIS - DoIT
 Date: August 2017
 Coordinate System:
 State Plane California Zone V, FIPS 405 (Feet)
 Datum: NAD 1983

The maps and associated data are provided without warranty of any kind. Any resale of this information is prohibited.
 Copyright © 2017, City of Pasadena.